










LAWRENCEVILLE

GEORGIA

The City of Lawrenceville
Planning & Development
Location Map & Surrounding Areas

File # SUP2024-00086

Applicant: Juanita Wade

-  Lawrenceville City Limits
-  Subject Property
-  Parcels
-  County Maintained Streets
-  City Maintained Streets
- 2045 Character Areas**
-  Traditional Residential
-  Commercial Corridor

