









# LAWRENCEVILLE

GEORGIA

The City of Lawrenceville  
 Planning & Development  
 Location Map & Surrounding Areas

**File # SUP2024-00088**

**Applicant: Jason Mundy**

-  Lawrenceville City Limits
-  Subject Property
-  Parcels
-  County Maintained Streets
- 2045 Character Areas**
-  Downtown
-  Community Mixed Use
-  Commercial Corridor
-  Industrial

