














# LAWRENCEVILLE

GEORGIA

The City of Lawrenceville  
Planning & Development  
Location Map & Surrounding Areas

**File # SUP2024-00086**

**Applicant: Juanita Wade**

-  Lawrenceville City Limits
-  Subject Property
-  Parcels
-  County Maintained Streets
-  City Maintained Streets
- Zoning Districts**
  -  BN Neighborhood Business
  -  BG General Business
  -  HSB Highway Service Business
  -  OI Office/Institutional
  -  RS-60 Single-Family Residential
  -  RS-150 Single-Family Residential

