












LAWRENCEVILLE

GEORGIA

The City of Lawrenceville
Planning & Development
Location Map & Surrounding Areas

File # RZC2024-00053

Applicant: Cam-Thuy Truong

-  Subject Property
-  Parcels
-  County Maintained Streets
- Zoning Districts**
 -  BG General Business
 -  OI Office/Institutional
 -  ON Office/Neighborhood
 -  RM-12 Multifamily Residential
 -  RS-150 Single-Family Residential
 -  RS-180 Single-Family Residential

