
















LAWRENCEVILLE

GEORGIA

The City of Lawrenceville
Planning & Development
Location Map & Surrounding Areas

File # RZC2024-00053

Applicant: Cam-Thuy Truong

-  Lawrenceville City Limits
 -  Subject Property
 -  Parcels
 -  County Maintained Streets
- Zoning Districts**
-  AR Agricultural Residential
 -  BG General Business
 -  OI Office/Institutional
 -  ON Office/Neighborhood
 -  RM-12 Multifamily Residential
 -  RM-8 Townhouse Residential
 -  RS-60 Single-Family Residential
 -  RS-150 Single-Family Residential
 -  RS-180 Single-Family Residential

