









LAWRENCEVILLE

GEORGIA

The City of Lawrenceville
 Planning & Development
 Location Map & Surrounding Areas

File # SUP2023-00083

Applicant: Precious Asoro

-  North DTL
-  Subject Property
-  Parcels
-  County Maintained Streets
-  City Maintained Streets
- Zoning Districts**
-  BG General Business
-  HSB Highway Service Business
-  RS-60 Single-Family Residential

