











LAWRENCEVILLE

GEORGIA

The City of Lawrenceville
 Planning & Development
Location Map & Surrounding Areas

File # CIC2023-00011

Applicant: Tim Teague

-  North DTL
 -  Subject Property
 -  Parcels
 -  County Maintained Streets
 -  City Maintained Streets
- Zoning Districts**
-  BG General Business
 -  HSB Highway Service Business
 -  OI Office/Institutional
 -  RM-12 Multifamily Residential
 -  RMHR Multifamily Residence District - High-Rise
 -  RS-150 Single-Family Residential

