






LAWRENCEVILLE

GEORGIA

The City of Lawrenceville
Planning & Development
Location Map & Surrounding Areas

File # CIC2023-00011

Applicant: Tim Teague

-  North DTL
-  Subject Property
-  Parcels
-  Downtown Development Authority Boundary
-  County Maintained Streets
-  City Maintained Streets

