













LAWRENCEVILLE

GEORGIA

The City of Lawrenceville
Planning & Development
Location Map & Surrounding Areas

File # CIC2023-00011

Applicant: Tim Teague

-  North DTL
-  Subject Property
-  Parcels
-  County Maintained Streets
-  City Maintained Streets
- Character Areas**
 -  Community Mixed Use
 -  Traditional Residential
 -  Mixed Residential
 -  Neighborhood Mixed Use
 -  Downtown

