










# LAWRENCEVILLE

GEORGIA

The City of Lawrenceville  
Planning & Development  
Location Map & Surrounding Areas

**File # SUP2024-00086**

**Applicant: Juanita Wade**

-  Lawrenceville City Limits
-  Subject Property
-  Parcels
-  County Maintained Streets
-  City Maintained Streets
- 2045 Character Areas**
  -  Traditional Residential
  -  Commercial Corridor

