













# LAWRENCEVILLE

GEORGIA

The City of Lawrenceville  
 Planning & Development  
**Location Map & Surrounding Areas**

**File # RZC2024-00054**

**Applicant: Stacy Patterson**

-  Subject Property
  -  Parcels
  -  County Maintained Streets
- Zoning Districts**
-  BG General Business
  -  HSB Highway Service Business
  -  OI Office/Institutional
  -  ON Office/Neighborhood
  -  CMU Community Mixed Use
  -  RM-12 Multifamily Residential
  -  RM-8 Townhouse Residential
  -  RS-150 Single-Family Residential
  -  RS-180 Single-Family Residential

