











LAWRENCEVILLE

GEORGIA

The City of Lawrenceville
Planning & Development
Location Map & Surrounding Areas

File # RZC2024-00054

Applicant: Stacy Patterson

-  Subject Property
-  Parcels
-  County Maintained Streets
- 2045 Character Areas**
 -  Downtown
 -  Traditional Residential
 -  Mixed Residential
 -  Office
 -  Education Center

