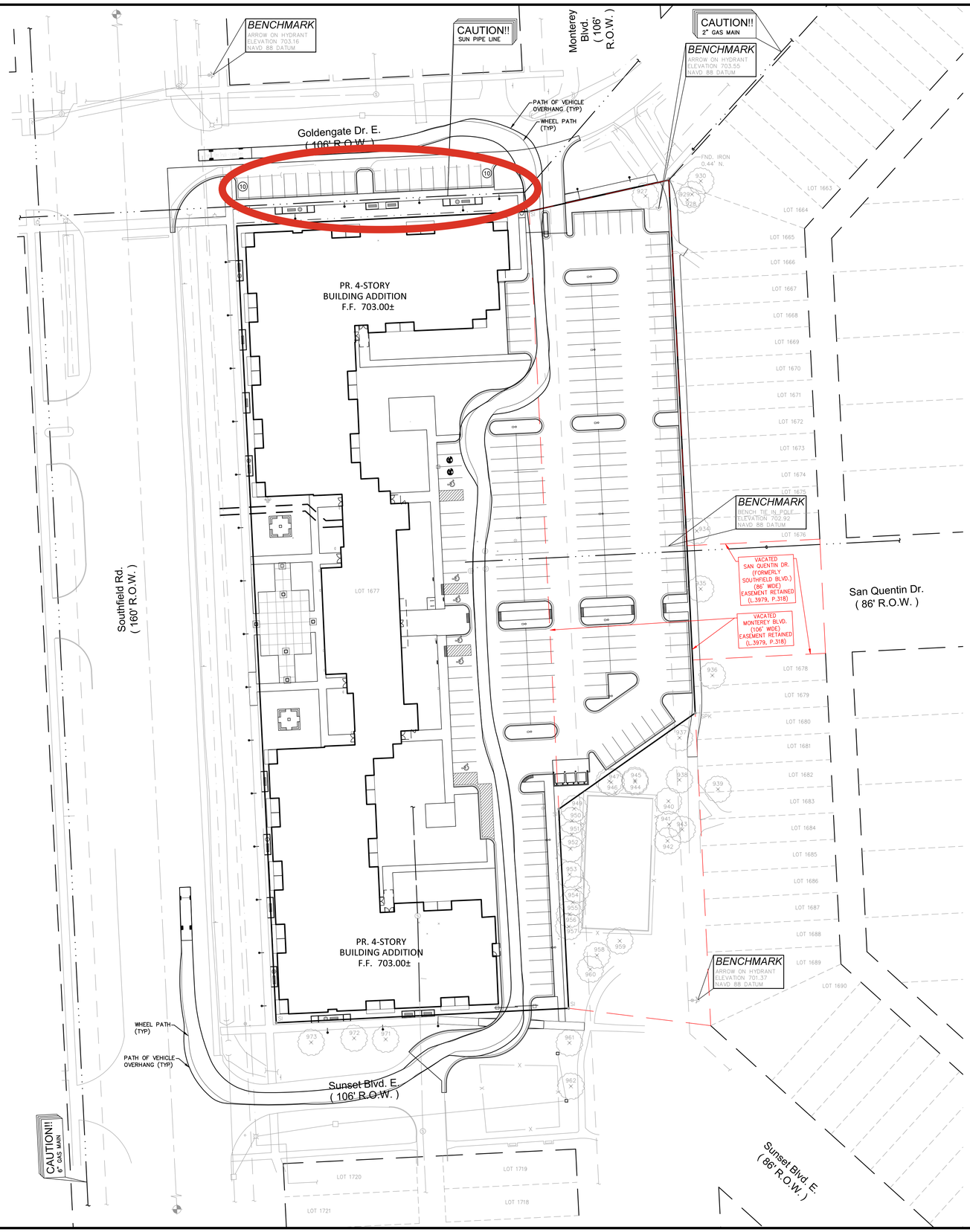

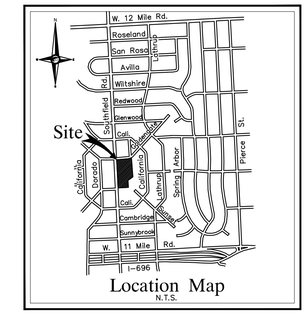

Location Map
N.T.S.

Pumper Fire Truck - Lyone Fire

Overall Length	40.000ft
Overall Width	9.167ft
Overall Body Height	9.745ft
Min Body Ground Clearance	0.656ft
Track Width	8.167ft
Lock-to-lock time	4.00s
Curb to Curb Turning Radius	41.980ft

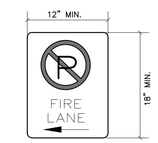

THE SYMBOL 'P' IS BLACK, CIRCUMSCRIBED IN A RED CIRCLE WITH A RED SLASH ON A WHITE BACKGROUND AND BLACK BORDER.

THE SUPPLEMENTAL EDUCATIONAL PLAQUE NO PARKING, WITH A RED LEGEND AND BORDER ON A WHITE BACKGROUND, MAY BE USED ABOVE THE SYMBOL.

CARE SHOULD BE EXERCISED TO SEE THAT THE SINGLE ARROWS POINT IN THE PROPER DIRECTION TO INDICATE THE REGULATED ZONE.

FIRE LANE SIGN DETAIL

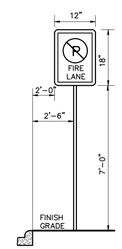

SPECIFICATIONS

METAL PANELS 0.081 INCH THICK NO. 6061-T6 ALUMINUM

SIGN SHEET REFLECTORIZED FWHA 6.306

POST GALVANIZED SQUARE TUBING WITH CONTINUOUS 7.16 ROUND HOLES ON 1 CENTERS. ALL 4 SIDES ENTIRE LENGTH – UNISTRUT OR APPROVED EQUAL – 1-3/4 SQUARE

LETTER SIZE 2 INCH

SIGN SPACING 75 FEET (MAX.)

NO PARKING SIGN DETAIL
N.T.S.

NOTES

REFER TO SHEETS SP05-SP05.1 FOR PAVING & GRADING PLANS

REFER TO SHEETS SP07 FOR PRELIMINARY UTILITY PLANS

REFER TO SHEETS SP06 FOR ADDITIONAL PROJECT NOTES AND DETAILS (TYP)

LEGEND

MANHOLE	EXISTING SANITARY SEWER
	SAN. CLEAN OUT
HYDRANT / GATE VALVE	EXISTING WATERMAIN
MANHOLE / CATCH BASIN	EXISTING STORM SEWER
	EX. R. Y. CATCH BASIN
UTILITY POLE / GUY POLE / GUY WIRE	EXISTING BURIED CABLES
	OVERHEAD LINES
	LIGHT POLE
	SIGN
	EXISTING GAS MAIN
C.O. / MANHOLE	PR. SANITARY SEWER
HYDRANT / GATE VALVE	PR. WATER MAIN
INLET / C.B. / MANHOLE	PR. STORM SEWER
	PR. R. Y. CATCH BASIN
	PROPOSED LIGHT POLE

NF ENGINEERS

CIVIL ENGINEERS
LAND SURVEYORS
LAND PLANNERS

NOWAK & FRAUS ENGINEERS
46777 WOODWARD AVE.
PONTIAC, MI 48342-5032
TEL. (248) 332-7931
FAX. (248) 332-8257
WWW.NOWAKFRAUS.COM

SEAL

STATE OF MICHIGAN
BRAD W. BRICKEL
ENGINEER NO. 54071
LICENSED PROFESSIONAL ENGINEER

Brad Brickel

PROJECT
27700 Southfield Road
Lathrup Village, MI 48076

CLIENT
The Surnow Company

Contact: Sam Surnow
Phone: 248.865.3000 x 102
Email: sam@surnow.com

PROJECT LOCATION
Part of the SW 1/4
of Section 13
T.1N., R.10E.,
City of Lathrup Village,
Oakland County, Michigan

SHEET
Fire Truck Turning Plan

811
Know what's below
Call before you dig.

DATE	ISSUED/REVISED
10-17-24	ISSUED FOR SITE PLAN REVIEW
01-10-25	REVISED PER CITY REVIEW
03-21-25	REVISED PER CITY/CLIENT

DRAWN BY: J. Lawrey
DESIGNED BY: A. Eizember
APPROVED BY: B. Brickel
DATE: October 17, 2024
SCALE: 1" = 40'

40 20 0 20 40 60

NFE JOB NO. O129
SHEET NO. SP04

\\5500-2000 Files\0000-FILES\0129\Office\Site Plans\0129_FIRE.dwg, 3/20/2025 8:50 AM