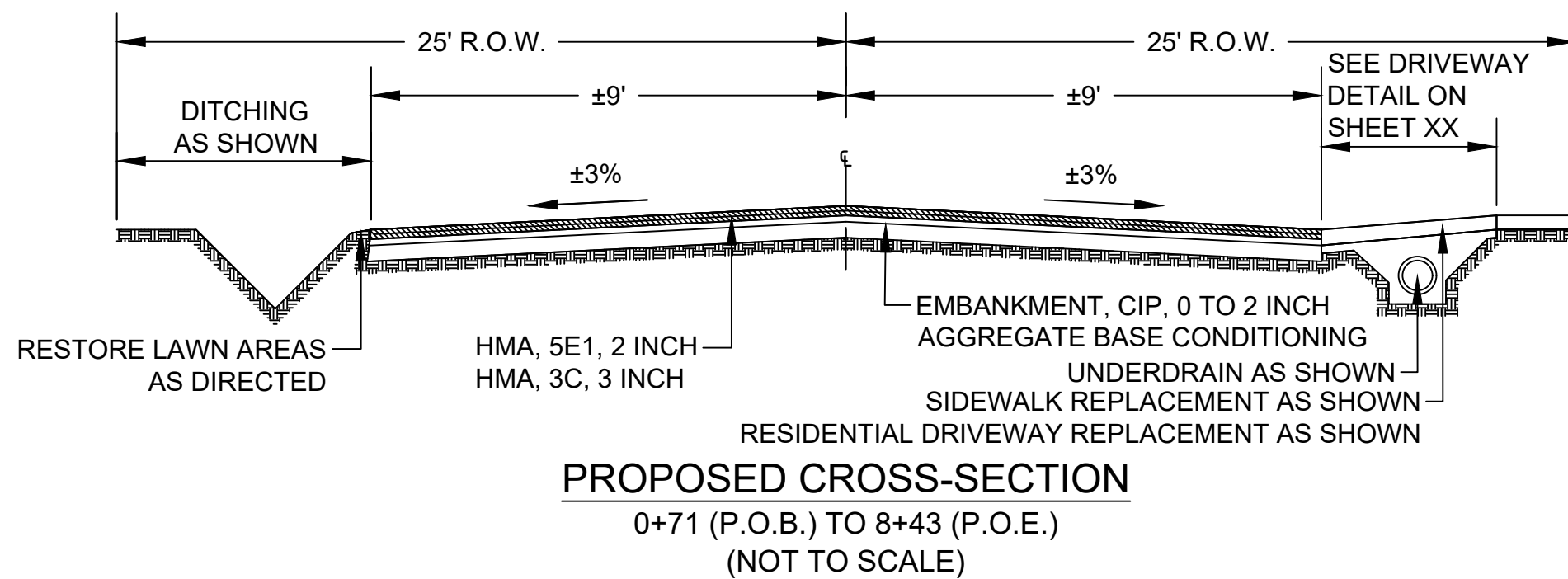
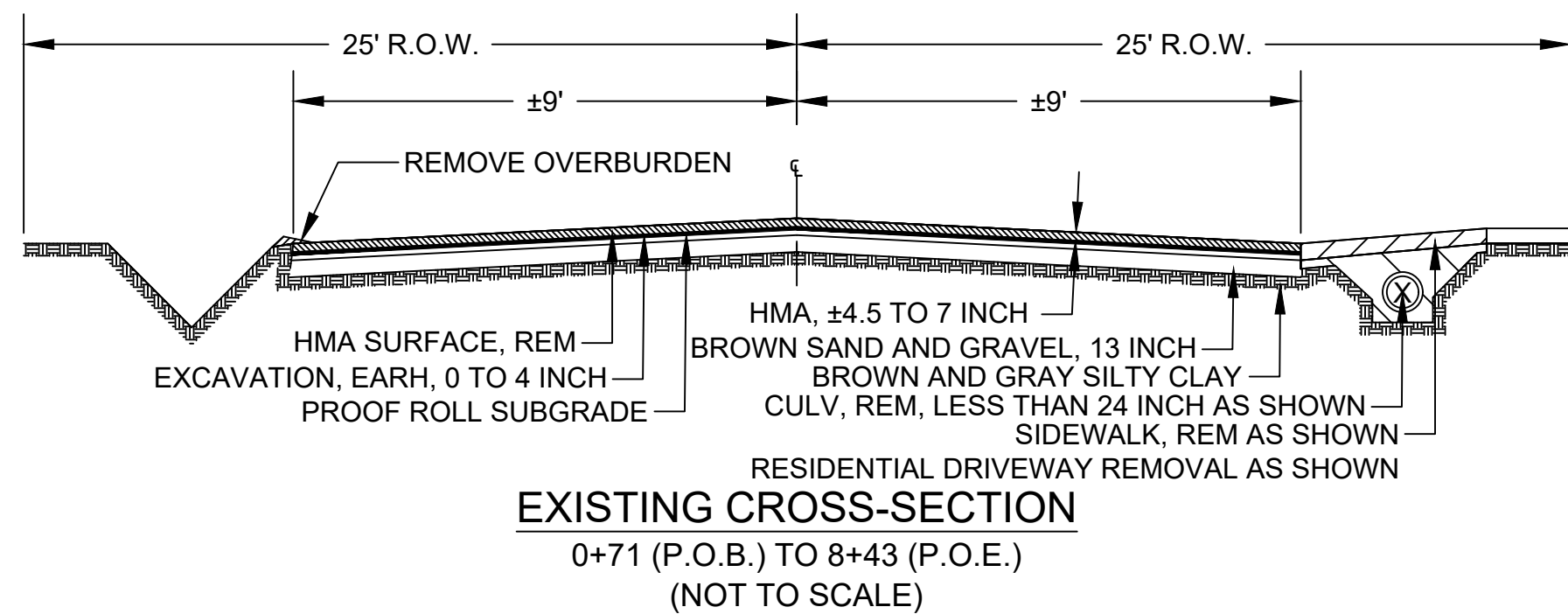
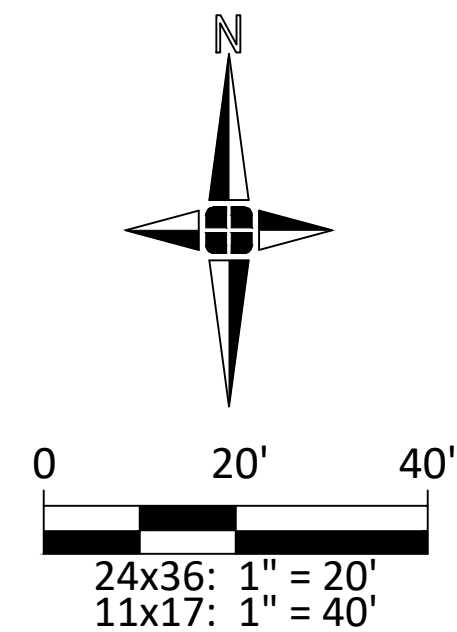
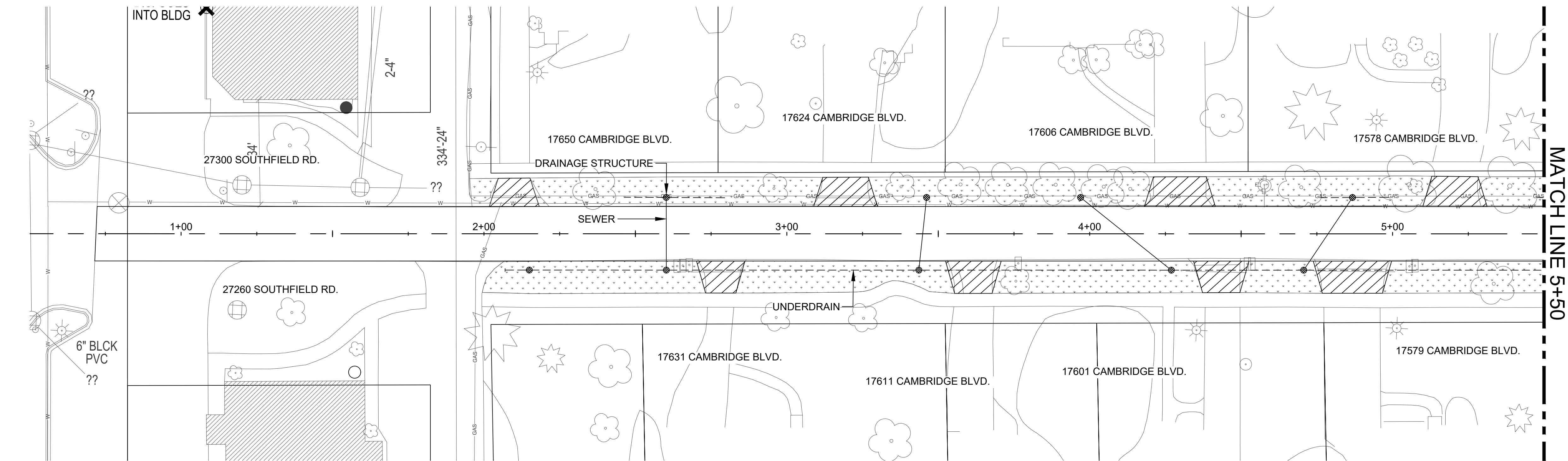
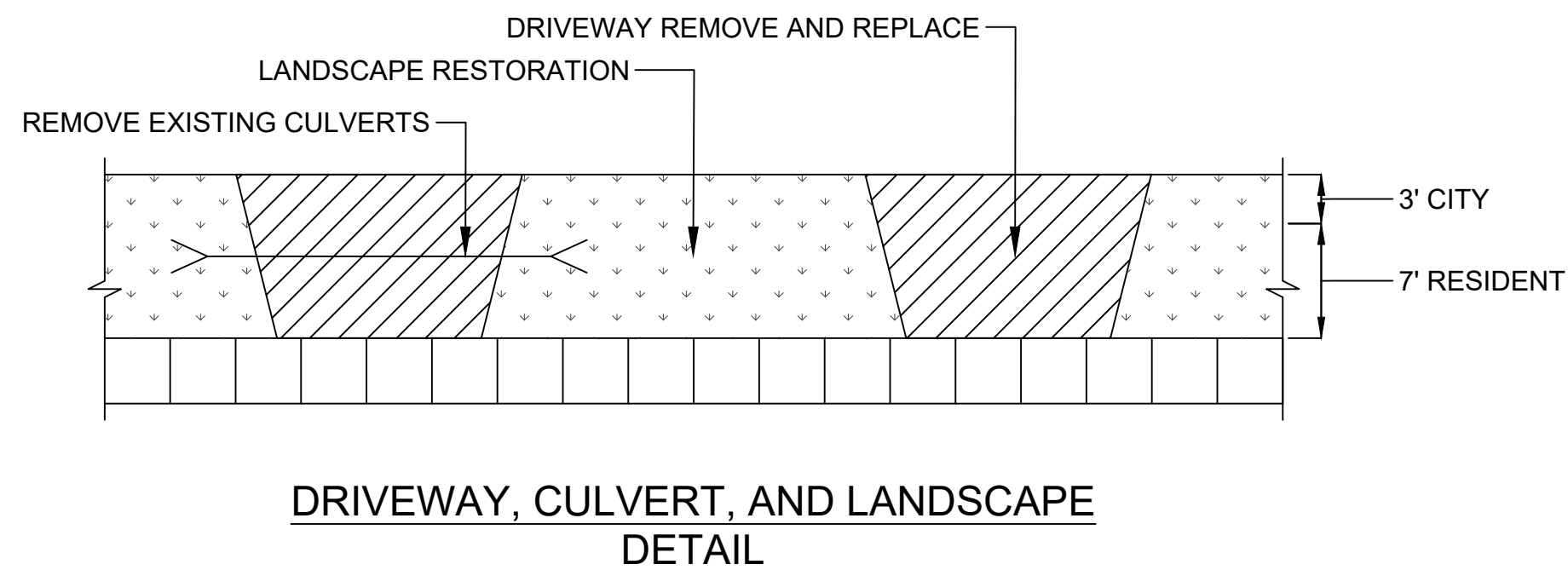
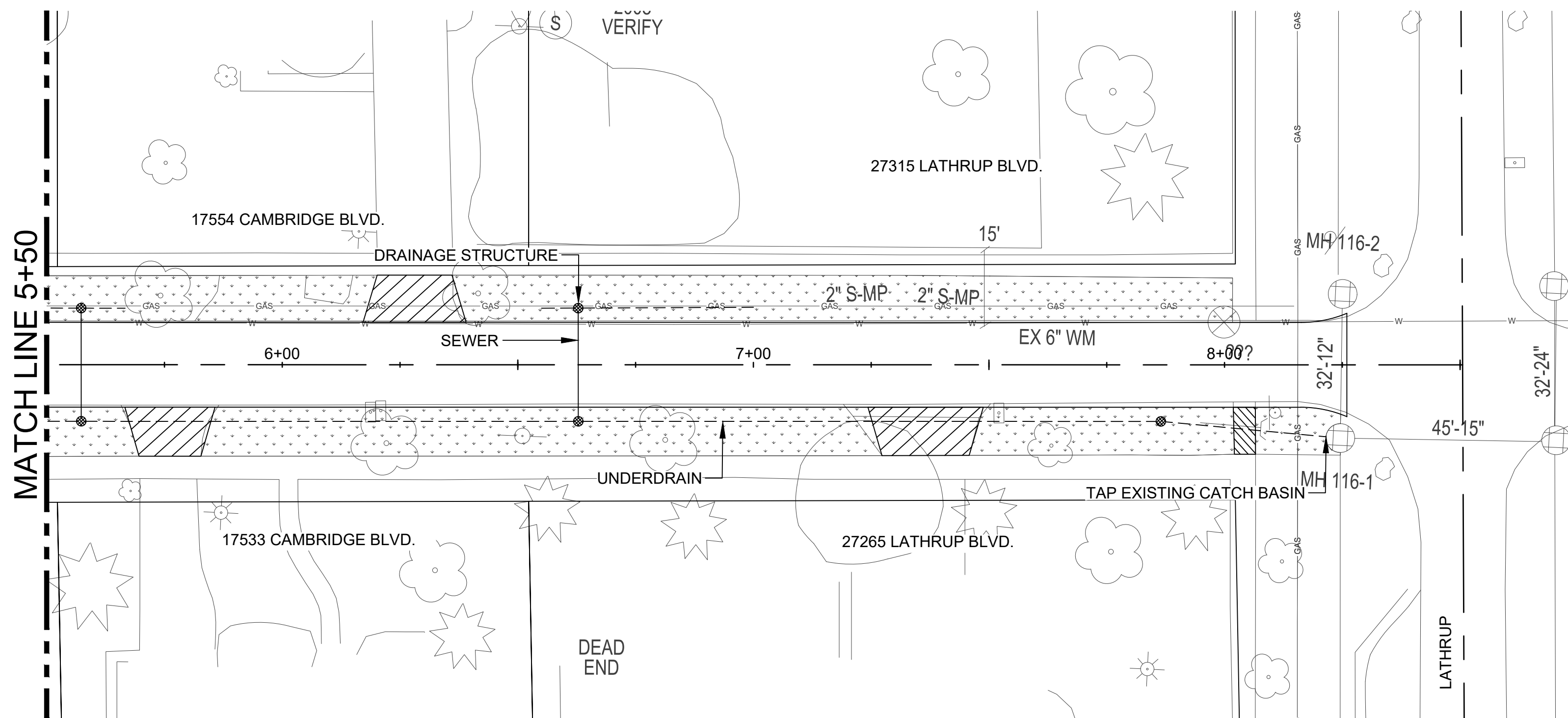


H:\1515800\15850\15850 Lathrup\15850.21 2021 Road Bond Paving Project\Drawing Files\Engineering\Lathrup Base 2021.dwg



- LEGEND**
- DRIVEWAY REMOVE AND REPLACE
  - SIDEWALK REMOVE AND REPLACE
  - LANDSCAPE RESTORATION
  - UNDERDRAIN, PERFORATED, 8 INCH
  - SEWER, PVC, 6 INCH
  - DRAINAGE STRUCTURE, 24 INCH DIA.



THIS EXHIBIT SHALL NOT BE USED FOR CONSTRUCTION

**giffels  
webster**

Engineers  
Surveyors  
Planners  
Landscape Architects

1025 East Maple Road  
Suite 100  
Birmingham, MI 48009  
p (248) 852-3100  
f (313) 962-5068  
www.giffelswebster.com

Executive:	S.A.R.
Manager:	S.A.R.
Designer:	A.J.K.
Quality Control:	S.A.R.



Know what's below.  
Call before you dig.

DATE:	ISSUE:

Developed For:  
**CITY OF  
LATHRUP VILLAGE**  
27400 SOUTHFIELD ROAD  
LATHRUP VILLAGE, MI 48076  
(248) 557-2600

## CAMBRIDGE EXHIBIT (1 OF 1)

2021 PAVEMENT  
IMPROVEMENT  
PROGRAM  
CITY OF LATHRUP VILLAGE  
OAKLAND COUNTY  
MICHIGAN

Date:	12.11.20
Scale:	AS SHOWN
Sheet:	1 of 1
Project:	15850.21

Copyright © 2020 Giffels Webster.  
No reproduction shall be made without the  
prior written consent of Giffels Webster.