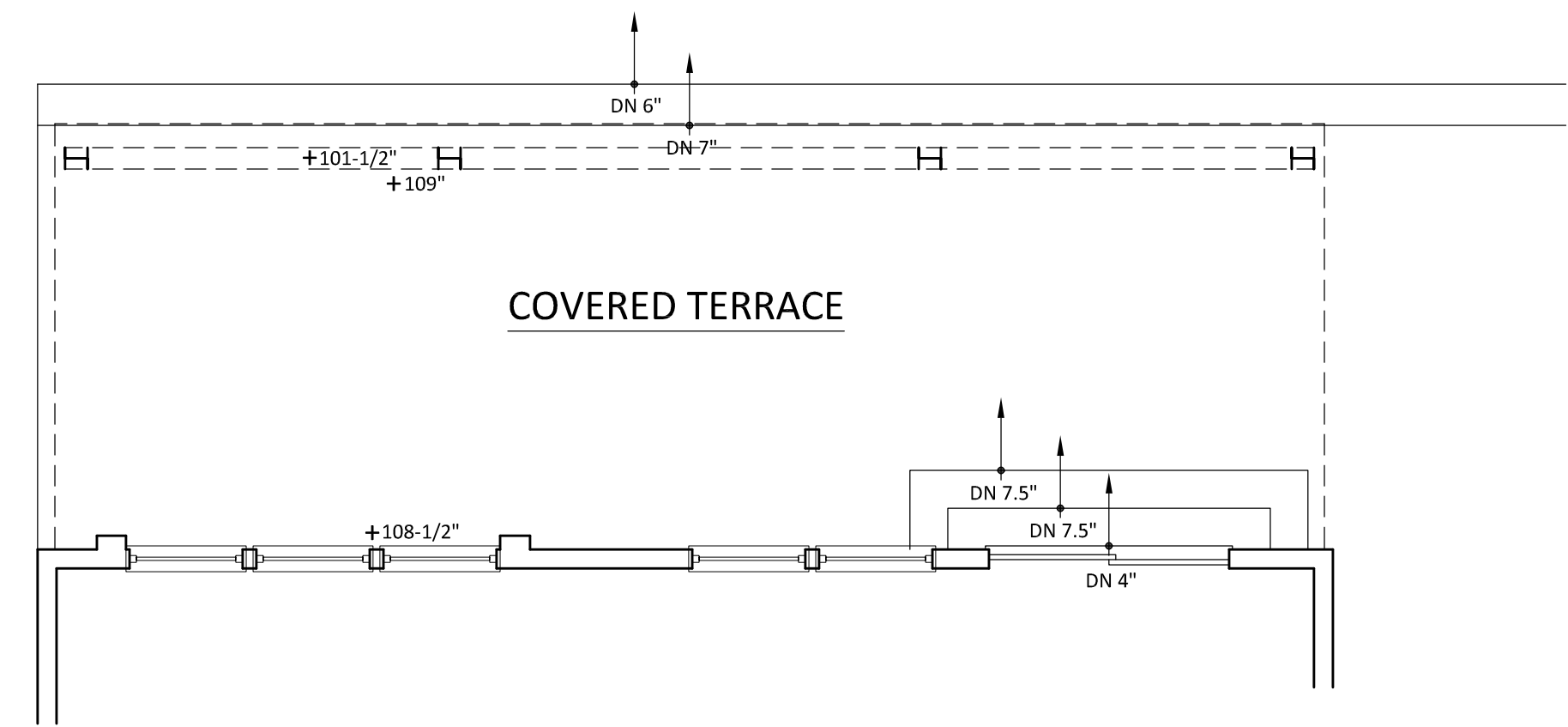
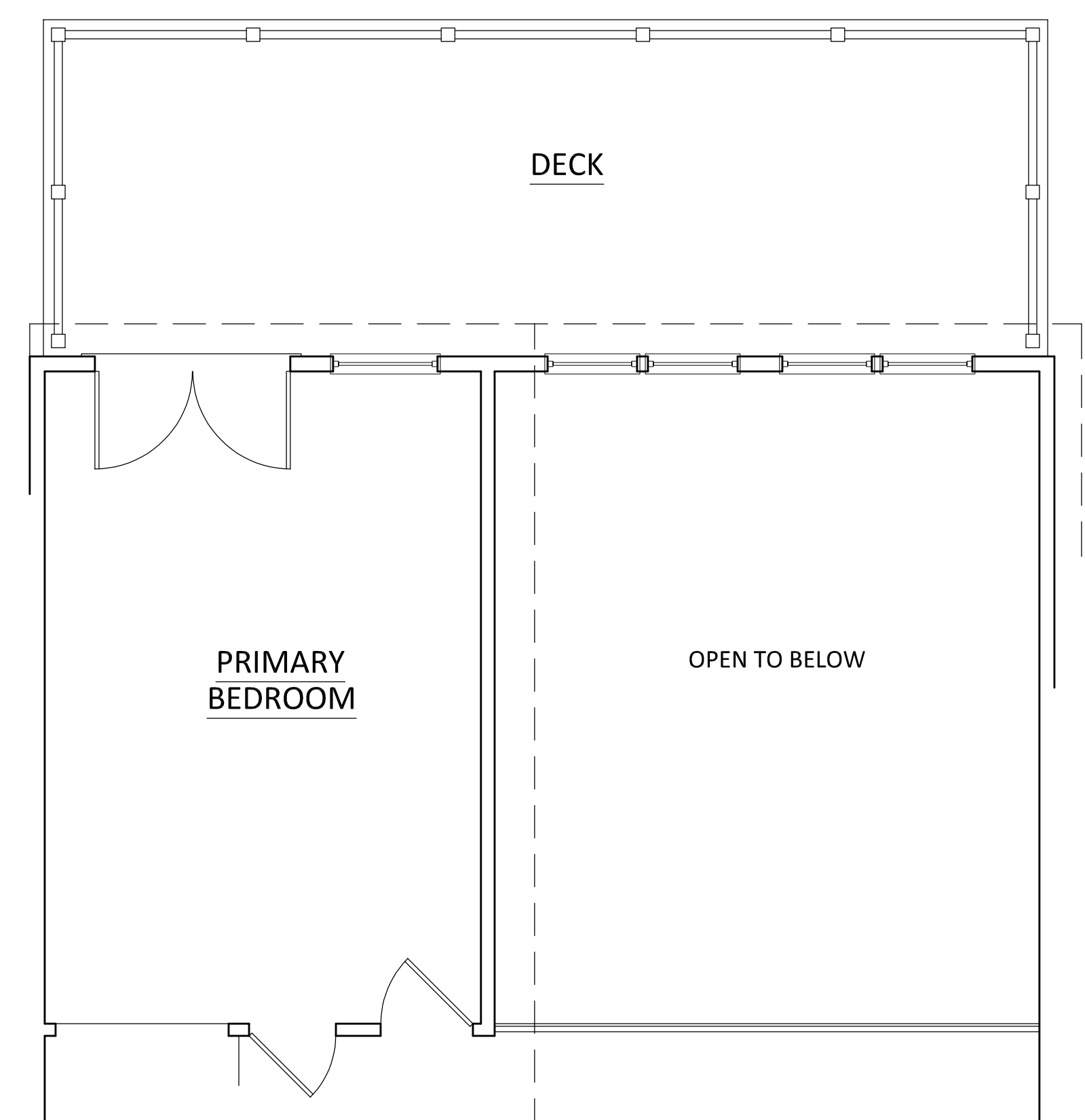


COPYRIGHT STREAM COLLABORATIVE. ALL RIGHTS RESERVED.



**D3** EXISTING FIRST FLOOR PLAN  
1/4" = 1'-0"



**D1** EXISTING SECOND FLOOR PLAN  
1/4" = 1'-0"



**C1** EXISTING WEST ELEVATION  
1/4" = 1'-0"

IF THIS DRAWING IS PRINTED ON 11x17 PAPER, SCALE IS HALF THAT INDICATED

**Compagni Residence**  
1166 EAST SHORE DRIVE  
TOWN OF LANSING, NY  
**PRELIMINARY - NOT FOR CONSTRUCTION**

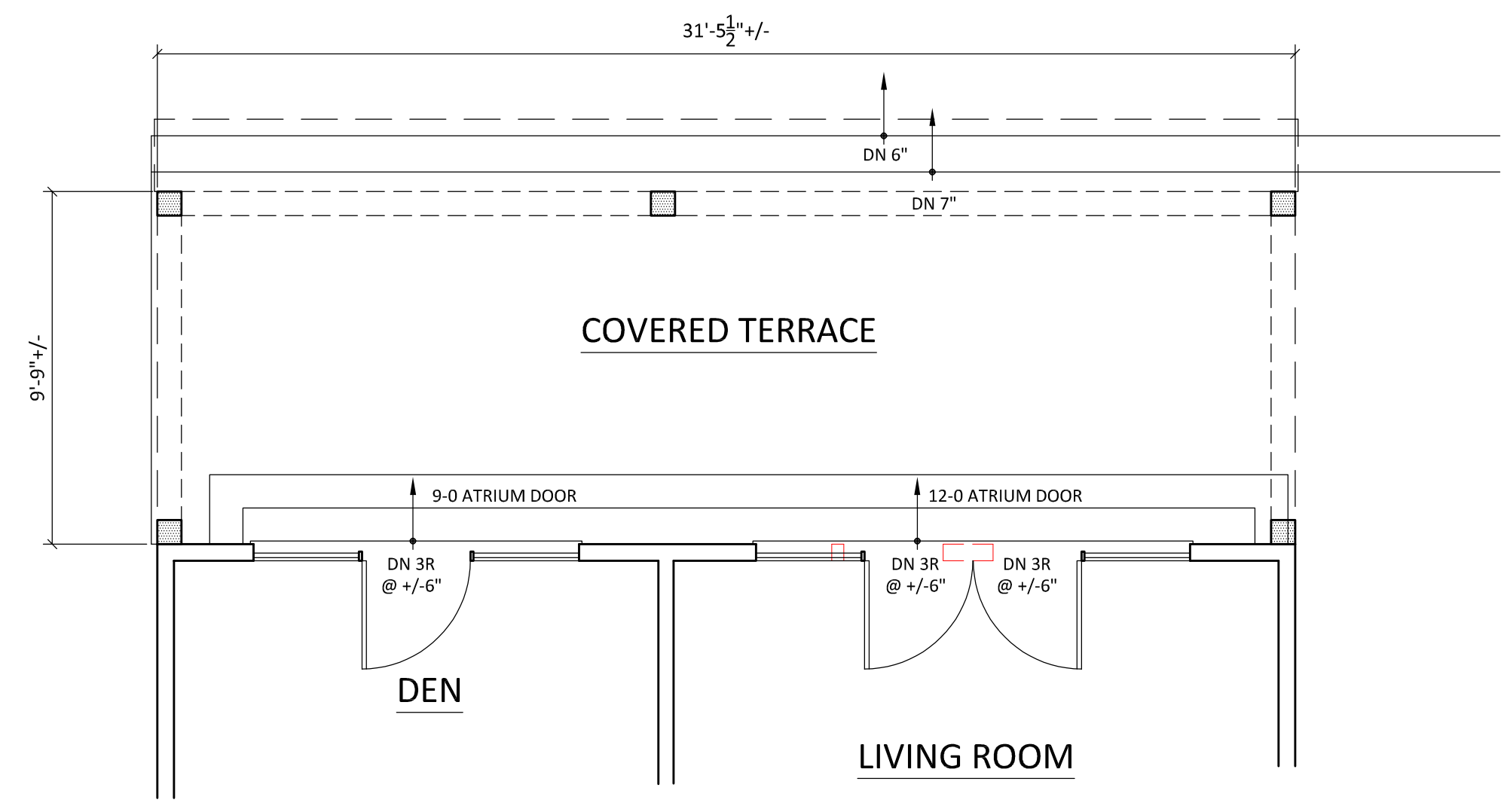
REVISIONS

Δ	DESCRIPTION	DATE

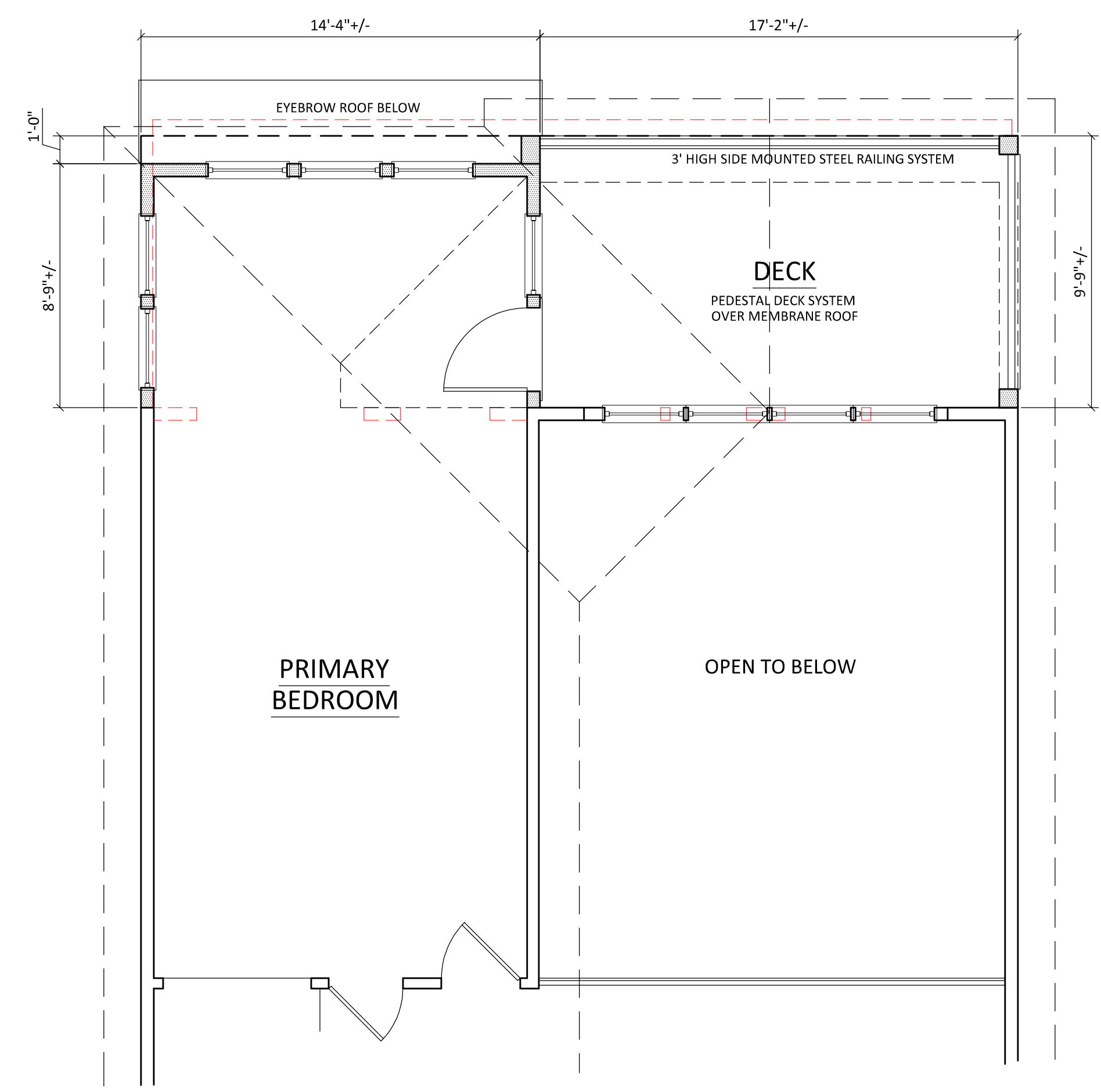
Project #	2023028
Date	2024.07.31

EXISTING CONDITIONS

**EC101**  
1/4" = 1'-0"



**C1** PROPOSED FIRST FLOOR PLAN  
1/4" = 1'-0"



**C1** PROPOSED SECOND FLOOR PLAN  
1/4" = 1'-0"

IF THIS DRAWING IS PRINTED ON 11x17 PAPER, SCALE IS HALF THAT INDICATED

**PRELIMINARY - NOT FOR CONSTRUCTION**

**Compagni Residence**  
1166 EAST SHORE DRIVE  
TOWN OF LANSING, NY

REVISIONS		
Δ	DESCRIPTION	DATE

Project #	2023028
Date	2024.07.31

FLOOR PLANS

**A101**  
1/4" = 1'-0"

COPYRIGHT STREAM COLLABORATIVE. ALL RIGHTS RESERVED



**D3** NORTH ELEVATION  
1/4" = 1'-0"

**C3** WEST ELEVATION  
1/4" = 1'-0"

**A3** SOUTH ELEVATION  
1/4" = 1'-0"

**Compagni Residence**  
1166 EAST SHORE DRIVE  
TOWN OF LANSING, NY

**PRELIMINARY - NOT FOR CONSTRUCTION**

REVISIONS	
Δ	DESCRIPTION

Project #	2023028
Date	2024.07.31

ELEVATIONS

**A201**  
1/4" = 1'-0"

IF THIS DRAWING IS PRINTED ON 11x17 PAPER, SCALE IS HALF THAT INDICATED

D C B A