

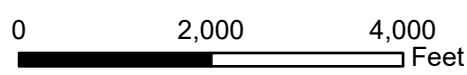
Legend

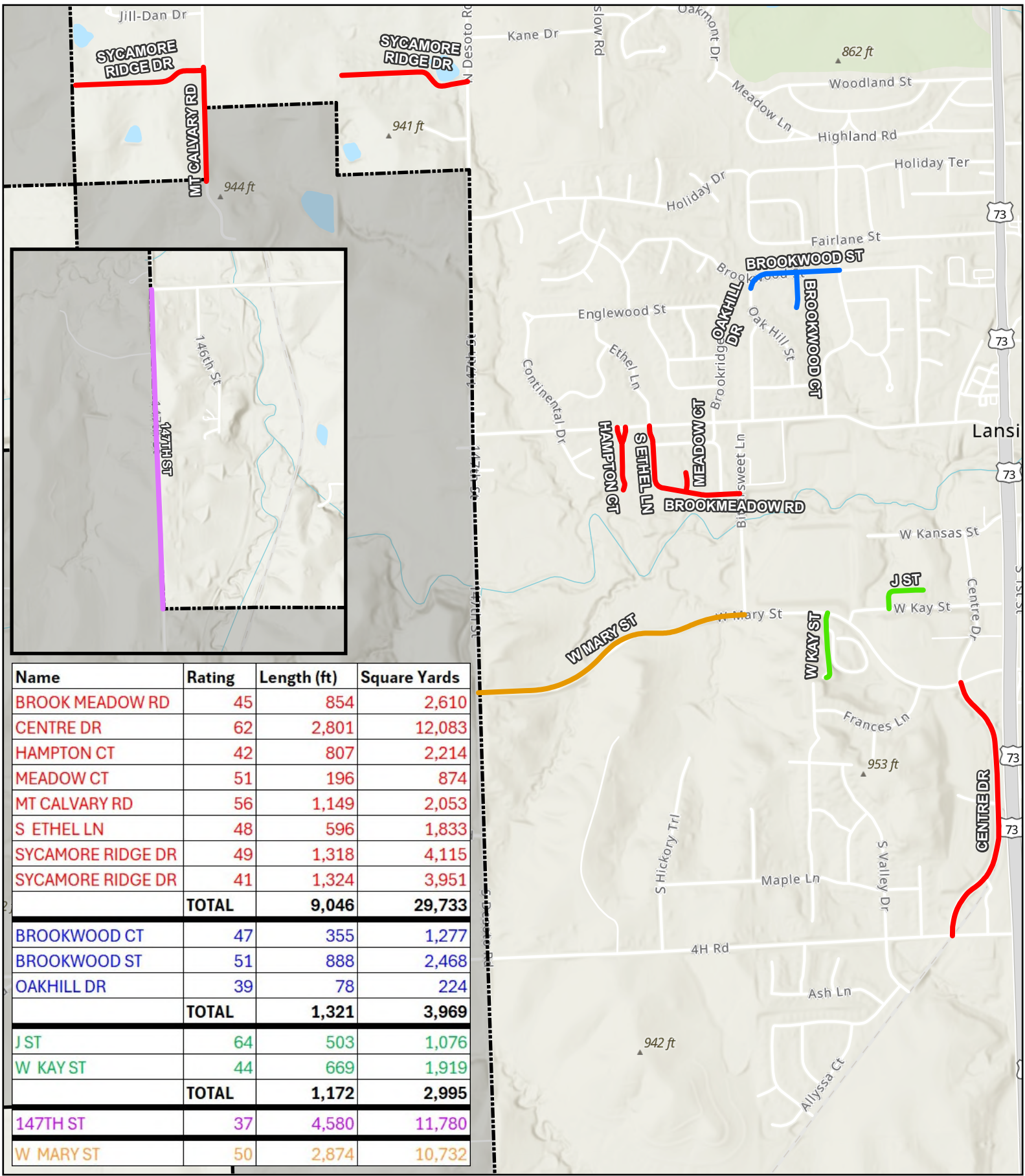
- ◆ Completed Project
- Completed Project
- ◆ Major Stormwater/Bridge Maintenance
- ◆ Major Street & Intersection Projects
- Identified Potential Future Projects
- Major Street & Intersection Projects
- Identified Potential USD Projects

**Capital Improvement Projects - 2025
Lansing, KS**



1 inch = 2,000 feet



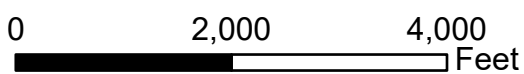


Name	Rating	Length (ft)	Square Yards
BROOK MEADOW RD	45	854	2,610
CENTRE DR	62	2,801	12,083
HAMPTON CT	42	807	2,214
MEADOW CT	51	196	874
MT CALVARY RD	56	1,149	2,053
S ETHEL LN	48	596	1,833
SYCAMORE RIDGE DR	49	1,318	4,115
SYCAMORE RIDGE DR	41	1,324	3,951
TOTAL		9,046	29,733
BROOKWOOD CT	47	355	1,277
BROOKWOOD ST	51	888	2,468
OAKHILL DR	39	78	224
TOTAL		1,321	3,969
JST	64	503	1,076
W KAY ST	44	669	1,919
TOTAL		1,172	2,995
147TH ST	37	4,580	11,780
W MARY ST	50	2,874	10,732

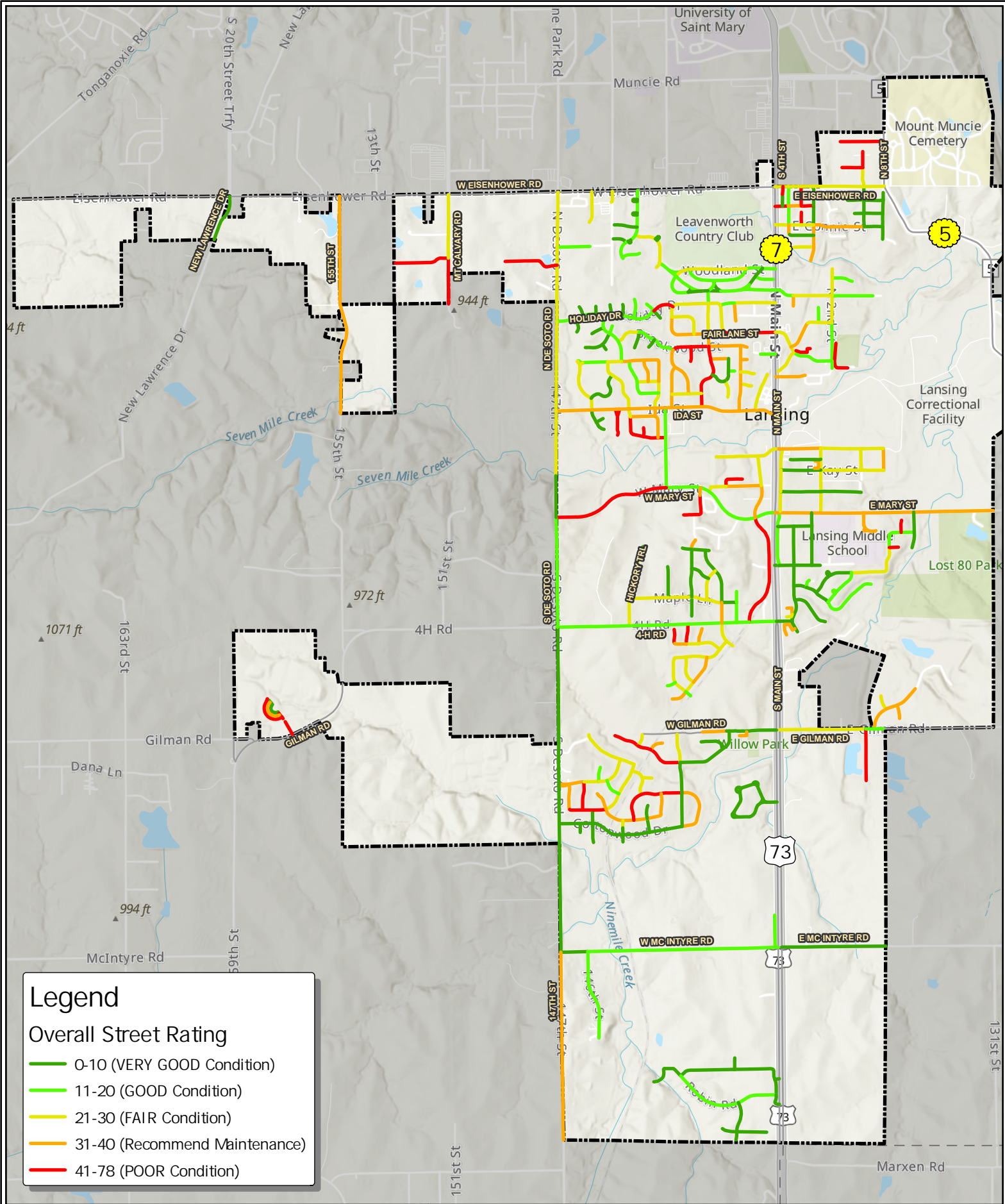
- Legend**
- Bid Type**
- Proposed Base Bid - 9,046 LF
 - Proposed Alternate 1 - 1,321 LF
 - Proposed Alternate 2 - 1,172 LF
 - Proposed Alternate 3 - 4,580 LF
 - Proposed Alternate 4 - 2,874 LF

*Total LF for all: 18,993
 *Total SY for all: 59,209

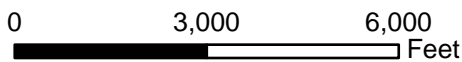
M&O Prelim Selection 2025



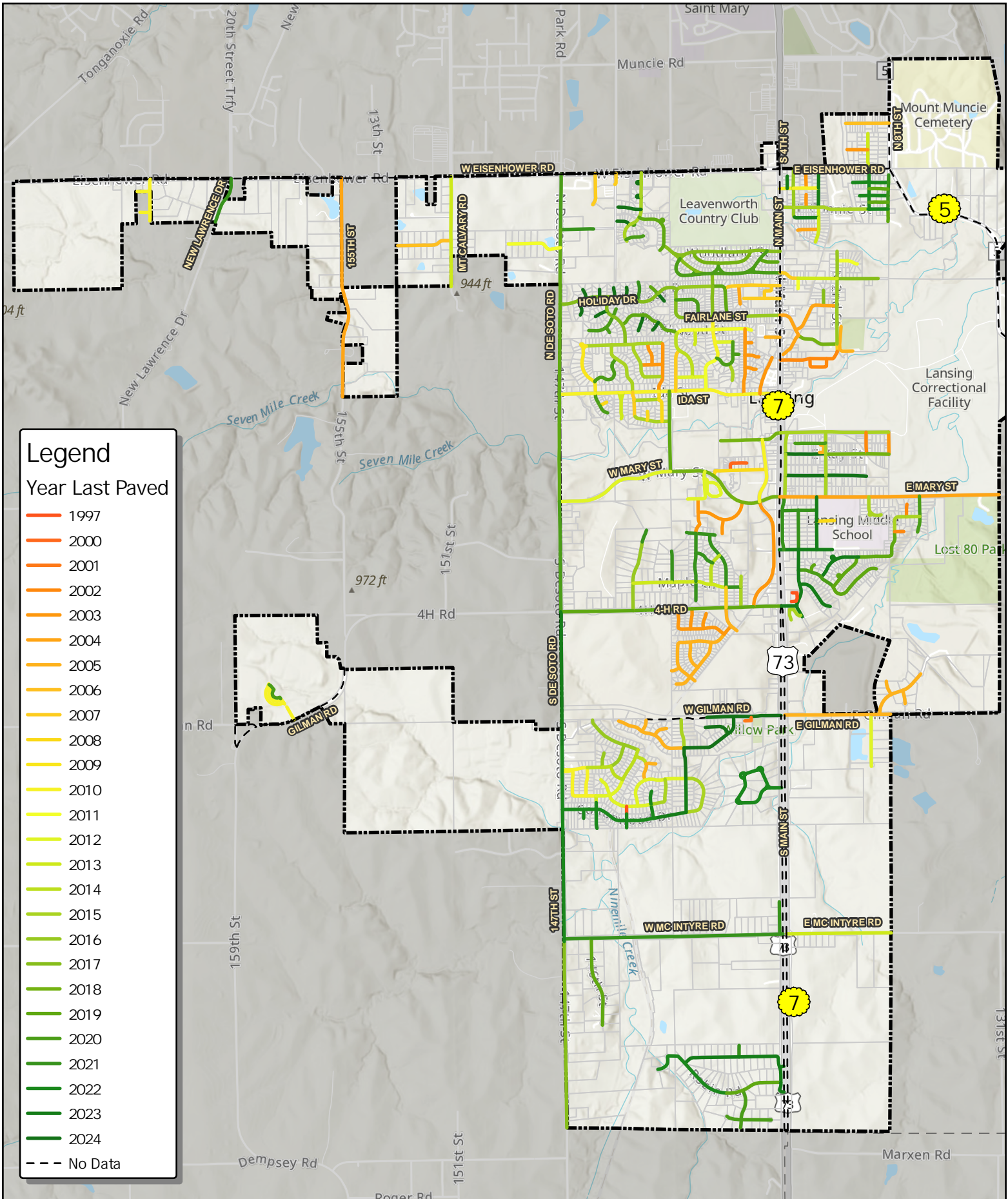

CITY OF
LANSING
KANSAS
www.lansingks.org



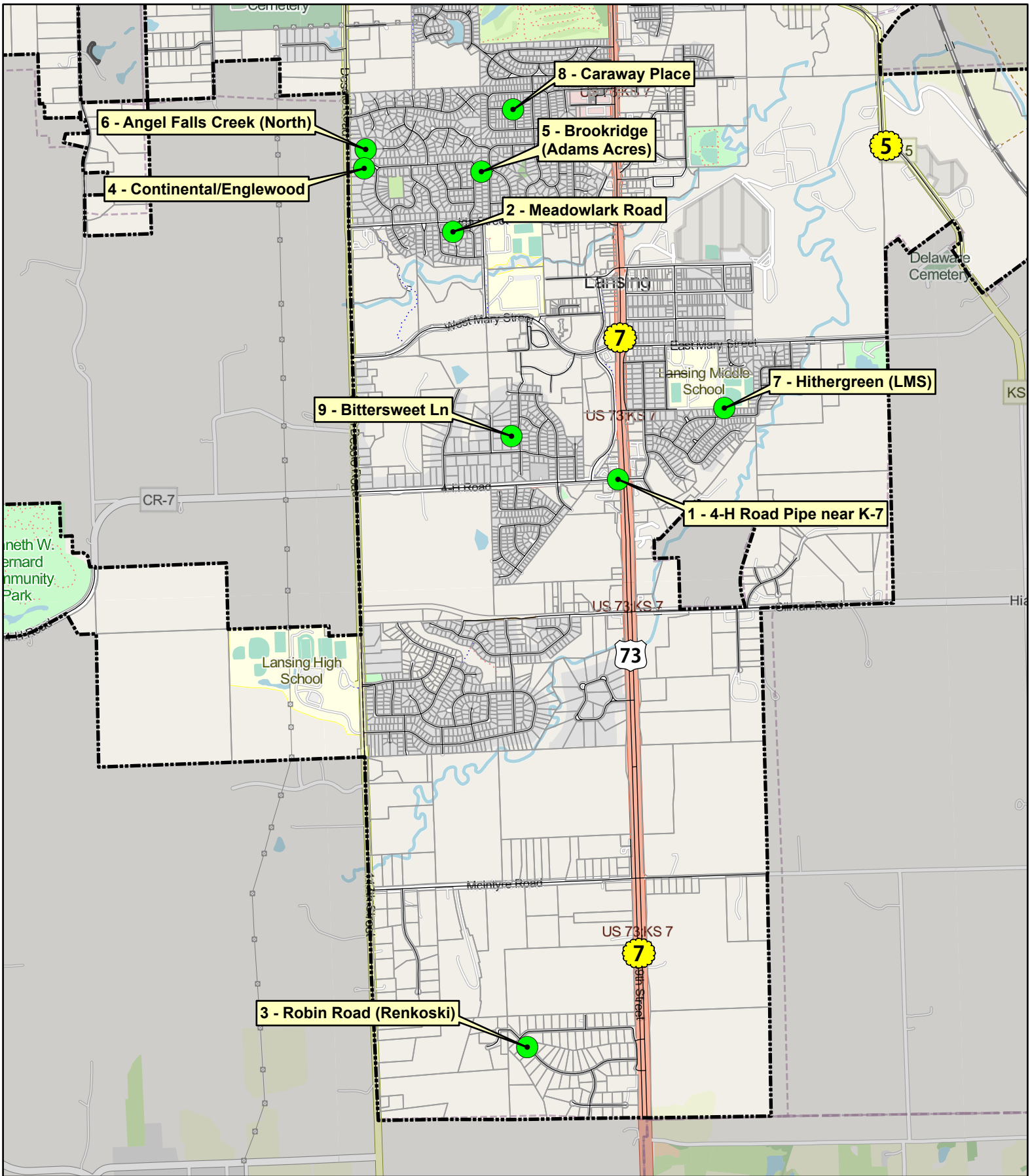
Lansing Street Ratings - 2024



1 inch = 3,000 feet



Streets Last Paved Date - 2024
Lansing, Kansas




Unfunded Stormwater Projects

Legend

- Unfunded Stormwater Project Locations
- Streets
- ▭ Parcels
- - - City Boundary

1 inch = 2,500 feet





Unfunded Stormwater Project and Priority List
Updated January 2025

Priority	Project	Estimate	Year	Impact	Condition	Scope
1	4H Road Pipe near K-7	\$50k	2023	●	●	Replace pipe with concrete / or pipe liner
2	Meadowlark Road	\$75k	2022	●	●	Replace pipe with concrete or plastic
3	Robin Road (Renkoski)	\$60k	2007	●	●	Storm pipe replacement / Energy Dissipation Structure / Channel Improvement
4	Continental / Englewood	\$160k	2021	●	●	Install new curb inlet and storm sewer
5	Brookridge (Adams Acres)	\$75k	2022	●	●	Failing metal pipe / replace with plastic
6	Angel Falls Creek (North)	\$150k	2018	●	●	Channel Improvements / Streambank Stabilization / Drainage Structure
7	Hithergreen (LMS)	\$125k	2020	●	●	Remove and Replace private (USD469) stormwater collection system
8	Caraway Place	\$120k	2021	●	●	Curb repairs complete in 2021, asphalt 2022 is providing adequate drainage
9	Bittersweet	TBD	2024	●	●	Drainage in rear of properties is starting to silt / potential CMP failure

LEGEND	
<u>Impact</u>	<u>Condition</u>
● Major Roadway / Significant Disruption	● Significant Deterioration / Failure
● Roadway / inconvenience	● Deterioration with functional life
● Less general public	● Fair Condition / Operation