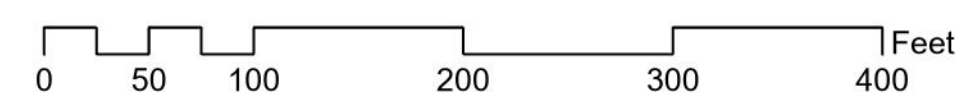


LANDIS DOWNTOWN PLAN SITE ANALYSIS

DRAFT August 12, 2024

- ■ ■ Study Area
- Roads
- Roads Maintained by NCDOT
- Railroads
- - - 2022 County Tax Parcels
- ✱ Signalized Intersections



Sources: Parcel Data: Rowan County Tax & Map GIS on August 9, 2022

Prepared by: N-Focus, Inc.



PDF: Landis - Downtown Plan Site Analysis, 20240812.PDF
Package: Landis_Downtown_Plan_20240806



LANDIS DOWNTOWN PLAN SITE ANALYSIS

DRAFT August 12, 2024

Sources: Parcel Data: Rowan County Tax & Map GIS on August 9, 2022
Prepared by: N-Focus, Inc.
PDF: Landis - Downtown Plan Site Analysis, Durham Example 20240812.PDF
Package: Landis_Downtown_Plan_20240806



LANDIS DOWNTOWN PLAN SITE ANALYSIS

DRAFT August 12, 2024

Sources: Parcel Data: Rowan County Tax & Map GIS on August 9, 2022
 Prepared by: N-Focus, Inc.
PDF: Landis - Downtown Plan Site Analysis, Knoxville Example 20240806.PDF
 Package: Landis_Downtown_Plan_20240812