

ORDINANCE NO. 2023-03 OF THE CITY OF LAKE WORTH BEACH, FLORIDA, AMENDING THE CITY'S COMPREHENSIVE PLAN FUTURE LAND USE MAP THROUGH A SMALL SCALE MAP AMENDMENT FROM THE FUTURE LAND USE (FLU) DESIGNATION OF PUBLIC RECREATION AND OPEN SPACE (PROS) TO THE PUBLIC (P) FLU DESIGNATION ON THE PROPERTY GENERALLY LOCATED AT THE EAST SIDE OF SOUTH DOUGLAS STREET, WEST OF THE FEC RAILWAY, SOUTH OF LATONA AVENUE, AND NORTH HILLBRATH DRIVE AT 1718 SOUTH DOUGLAS STREET, AND AS MORE PARTICULARLY DESCRIBED IN EXHIBIT A; PROVIDING THAT CONFLICTING ORDINANCES ARE REPEALED; PROVIDING FOR SEVERABILITY; AND PROVIDING AN EFFECTIVE DATE

WHEREAS, the Florida Local Government Comprehensive Planning and Land Development Regulation Act, section 163.3220, *et seq.*, Florida Statutes, requires each municipality to adopt a comprehensive plan, including a future land use map and authorizes amendments to an adopted comprehensive plan; and

WHEREAS, this is a City-initiated request for two (2) parcels with a total of 4.65 acres described in Exhibit A (the "Property") attached hereto and incorporated herein, for a small-scale map amendment to change the future land use designation of the property; and

WHEREAS, City staff has prepared and reviewed an amendment to the Future Land Use Map of the City's Comprehensive Plan to change the land use designations of the property described below from a City of Lake Worth Beach future land use designation of Public Recreation and Open Space (PROS) to a City future land use designation of Public (P); and

WHEREAS, on March 1, 2023, the City Planning and Zoning Board, sitting as the duly constituted Local Planning Agency for the City, recommended approval of the Future Land Use Map Amendment to the Comprehensive Plan of the City; and

WHEREAS, the amendment qualifies and meets the criteria to be reviewed and approved as a small scale map amendment in accordance with section 163.3187, Florida Statutes; and

WHEREAS, the City Commission acknowledges that this Future Land Use Map Amendment is subject to the provisions of Section 163.3187, and 163.3189, Florida Statutes, and that the City shall maintain compliance with all provisions thereof; and

WHEREAS, the City has received public input and participation through hearings before the Local Planning Agency and the City Commission in accordance with Section 163.3181, Florida Statutes; and

WHEREAS, the City Commission has determined that the adoption of this Ordinance is in the best interest of the citizens and residents of the City of Lake Worth Beach.

NOW, THEREFORE, BE IT ORDAINED BY THE CITY COMMISSION OF THE CITY OF LAKE WORTH BEACH, FLORIDA, that:

Section 1. The foregoing recitals are hereby affirmed and ratified.

Section 2. The property of land more particularly described in **Exhibit A** is hereby designated Public (P) on the City's Future Land Use Map in **Exhibit B**.

Section 3. All ordinances or parts of ordinances in conflict herewith are hereby repealed.

Section 4. If any provision of this ordinance, or the application thereof to any person or circumstance is held invalid, the invalidity shall not affect other provisions or applications of the ordinance which can be given effect without the invalid provision or application, and to this end the provisions of this ordinance are declared severable,

Section 5. The effective date of this small scale map amendment shall be thirty-one (31) days after the Department of Economic Opportunity notifies the City that the plan amendment package is complete. If timely challenged, this amendment does not become effective until the Department of Economic Opportunity or the Administration Commission enters a final order determining the adopted amendment to be in compliance..

The passage of this ordinance on first reading was moved by Vice Mayor McVoy, seconded by Commissioner Stokes, and upon being put to a vote, the vote was as follows:

Mayor Betty Resch	AYE
Vice Mayor Christopher McVoy	AYE
Commissioner Sarah Malega	ABSENT
Commissioner Kimberly Stokes	AYE
Commissioner Reinaldo Diaz	AYE

The Mayor thereupon declared this ordinance duly passed on first reading on the 21st day of March, 2023.


The passage of this ordinance on second reading was moved by Vice Mayor McVoy, seconded by Commissioner Stokes, as amended and upon being put to a vote, the vote was as follows:

Mayor Betty Resch	AYE
Vice Mayor Christopher McVoy	AYE
Commissioner Sarah Malega	AYE
Commissioner Kimberly Stokes	AYE
Commissioner Reinaldo Diaz	AYE


The Mayor thereupon declared this ordinance duly passed on the 4th day of April, 2023.

LAKE WORTH BEACH CITY COMMISSION

By:


Betty Resch, Mayor

ATTEST:



Melissa Ann Coyne, City Clerk




Exhibit A Property Location

Address: 1718 South Douglas Street

PCN: 38-43-44-34-00-000-3020 (4.62 acres) & 38-43-44-34-03 -000-0310 (0.03 acres)

Size: 4.65 acres

General Location: East side of South Douglas Street, west of the FEC Railway, south of Latona Avenue, and north of Hillbrath Drive.

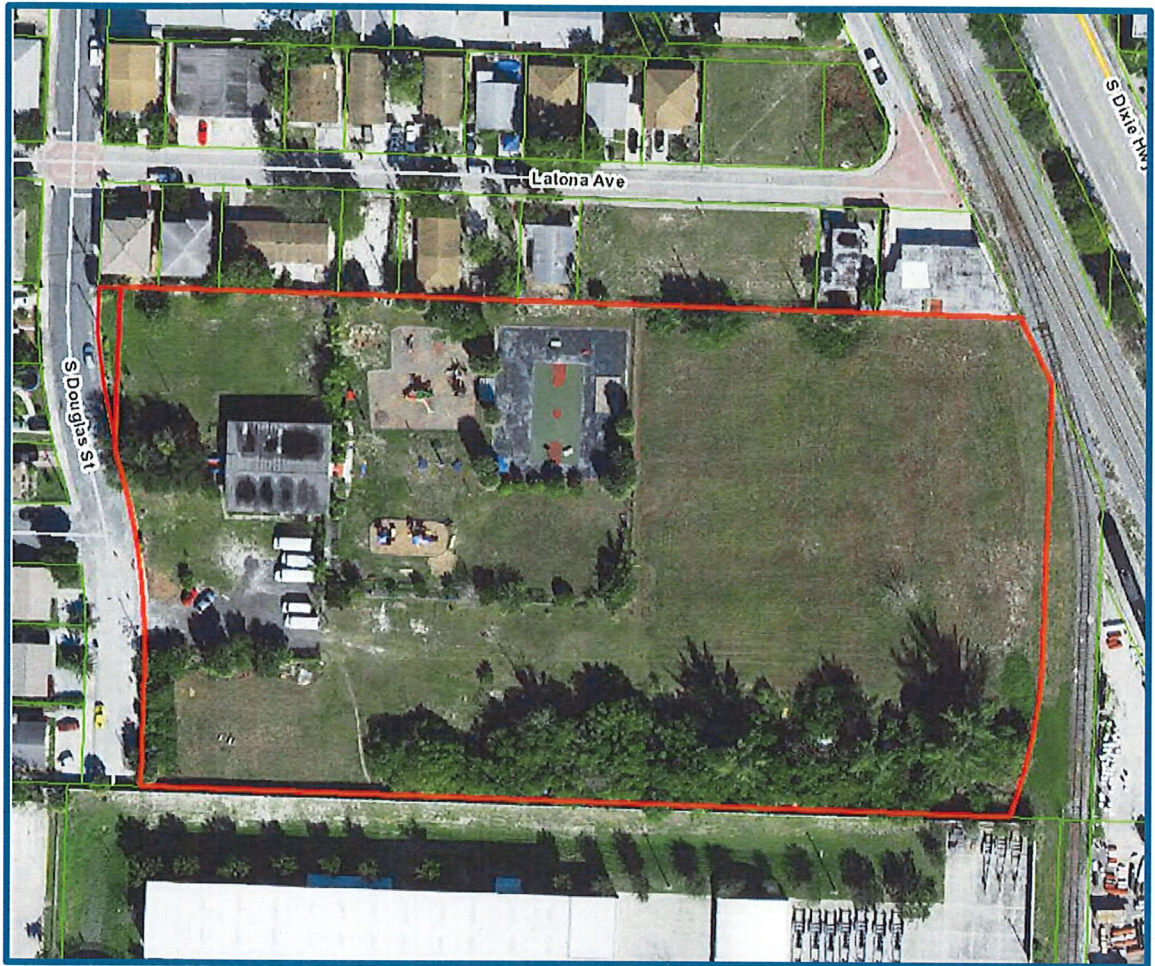


Exhibit B

Future Land Use Map (FLUM) Amendment
From: Public Recreation and Open Space (PROS)
To: Public (P) Future Land Use Designation

