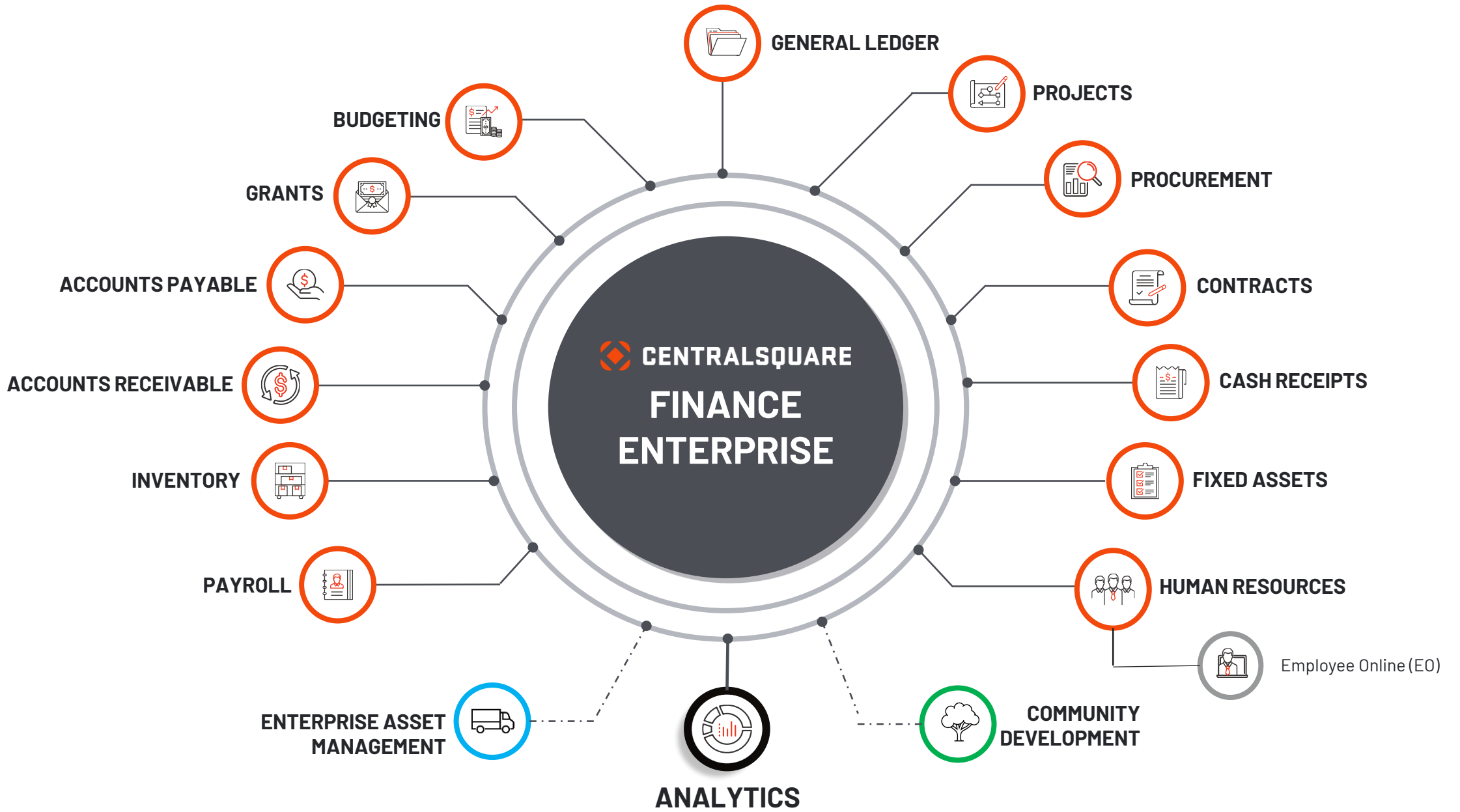


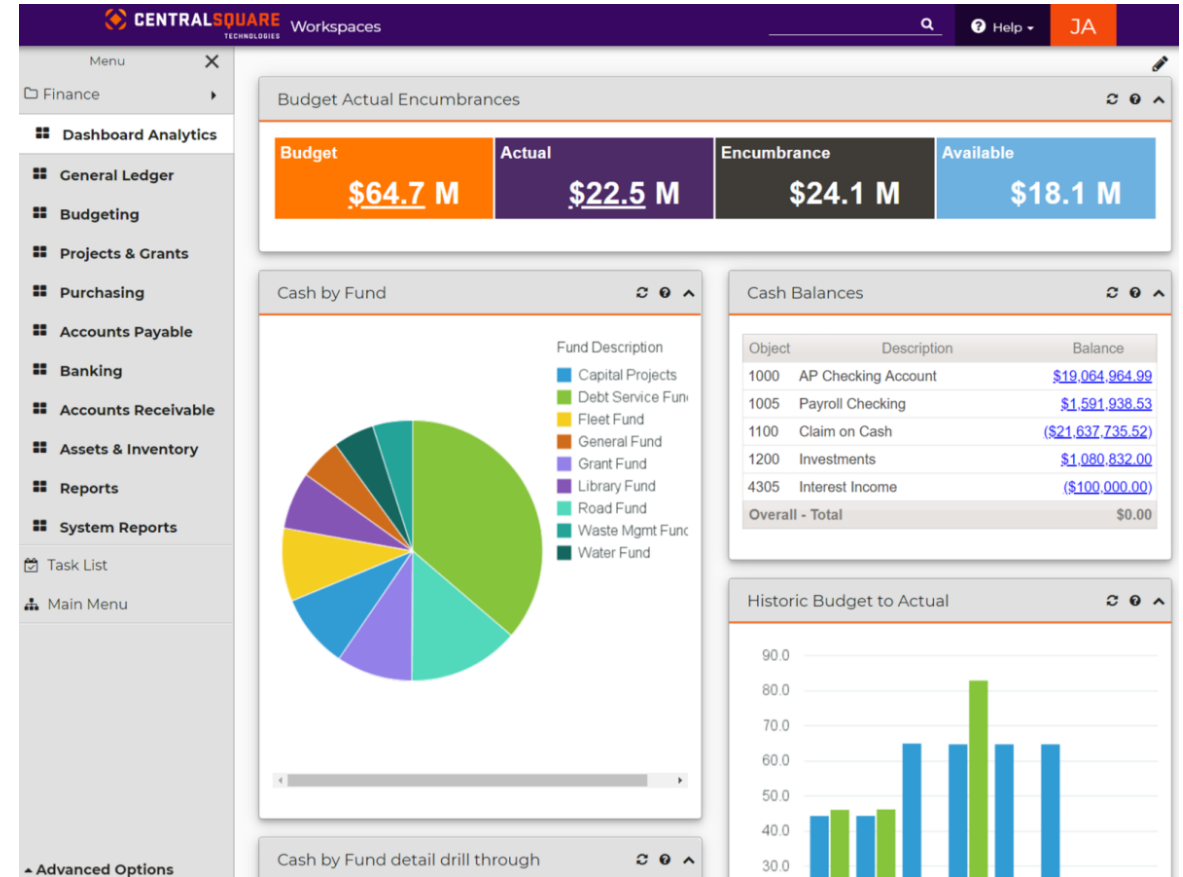
Lake Worth Beach, FL

CentralSquare Technologies
Enterprise Cloud Suite



Benefits of Modernizing to Finance Enterprise

- **Improve accuracy and speed via a streamlined view of your entire Finance Enterprise. With the of reduction of manual data entry and automated reports, you have access to real-time information to make smarter decisions accurately**
- **Automated workflows allow you to move P.O.s payments seamlessly from one approver to the next, notifying each by email, saving time and improving efficiency**
- **General Ledger is built for any flexibility of Fund Accounting, with a fully integrated Bank Reconciliation**
- **Modern user interface makes configuring and navigating simple and easy**
- **Enhanced workflows to streamline approvals for Accounts Payable, Purchase Requisitions, Journal Entries, Budget Adjustments, Contracts, and more**
- **Approvals may be made on any tablet or phone with internet access**
- **Embedded Analytics module for advanced reporting and improved decision making**
- **Additional modules for management of Contracts and Grants**
- **Increased productivity by eliminating paper-based processes and redundancy**
- **Stronger 3rd party integration capabilities**



4 Ways CentralSquare Makes Procurement Easier For Local Governments

1 Cut Processing Time

Processing time of P.O.s and requisitions is cut dramatically with Finance Enterprise. The solution uses powerful workflow automation tools that are perfectly aligned with your processes. Seamlessly move requests through the procurement process from one step to the next, automatically notifying people in the approval process. Approval time is cut from weeks to days and in some cases, just hours.

2 Provide Greater Visibility

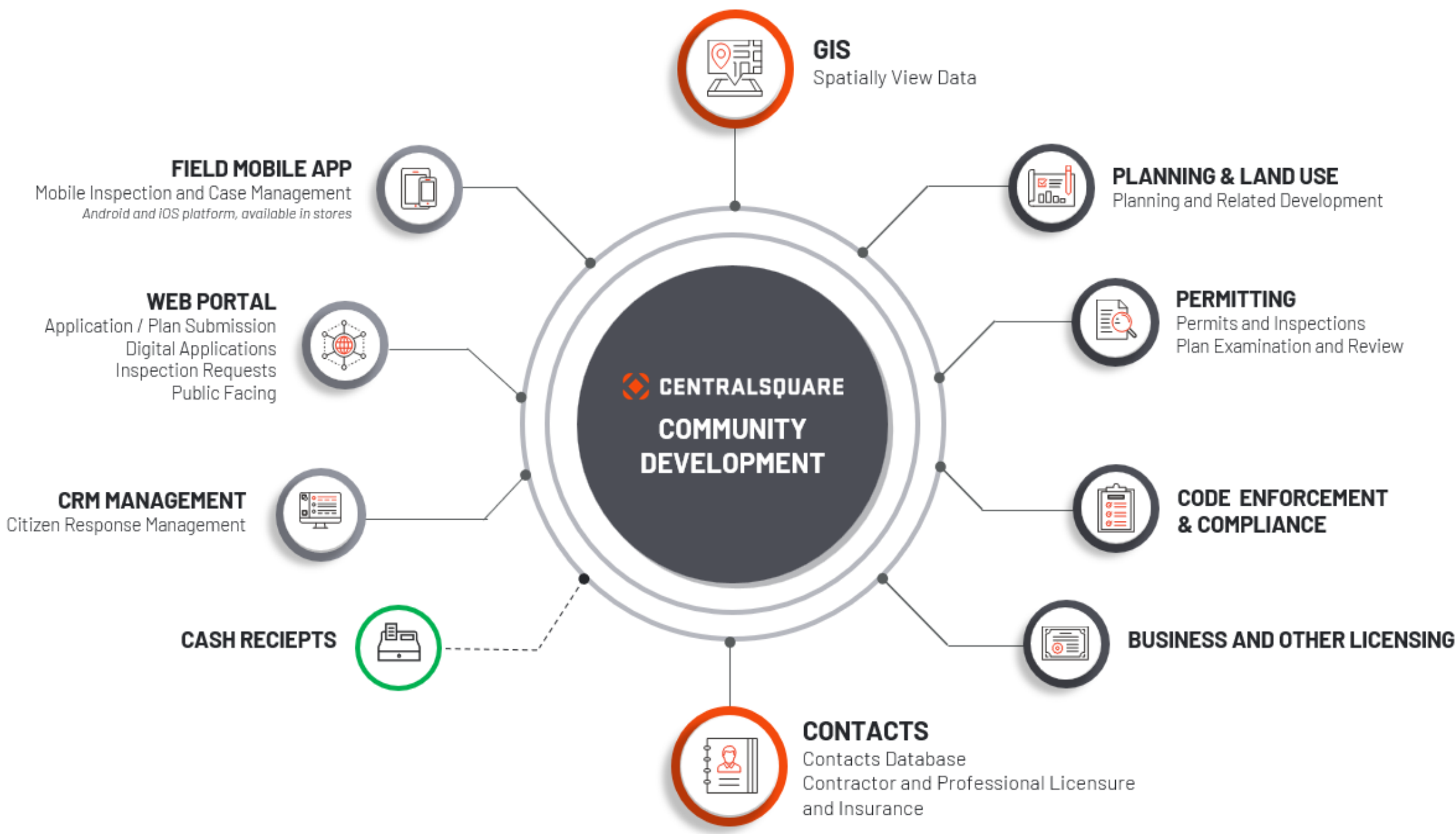
Finance Enterprise gives you a 360-degree view of the procurement process, enabling you to see exactly where your request is in the process. If your request is waiting for approval or held up at any point, you can easily identify the bottleneck and take appropriate action to get it moving again through the system.

3 Eliminate Paper

Paperwork for P.O.s and requisitions is virtually eliminated with Finance Enterprise. Simply enter the necessary information into the system and attach any supporting documents, such as invoices, to the request. No more paper forms to fill out or paperwork to file. The solution does it all for you.

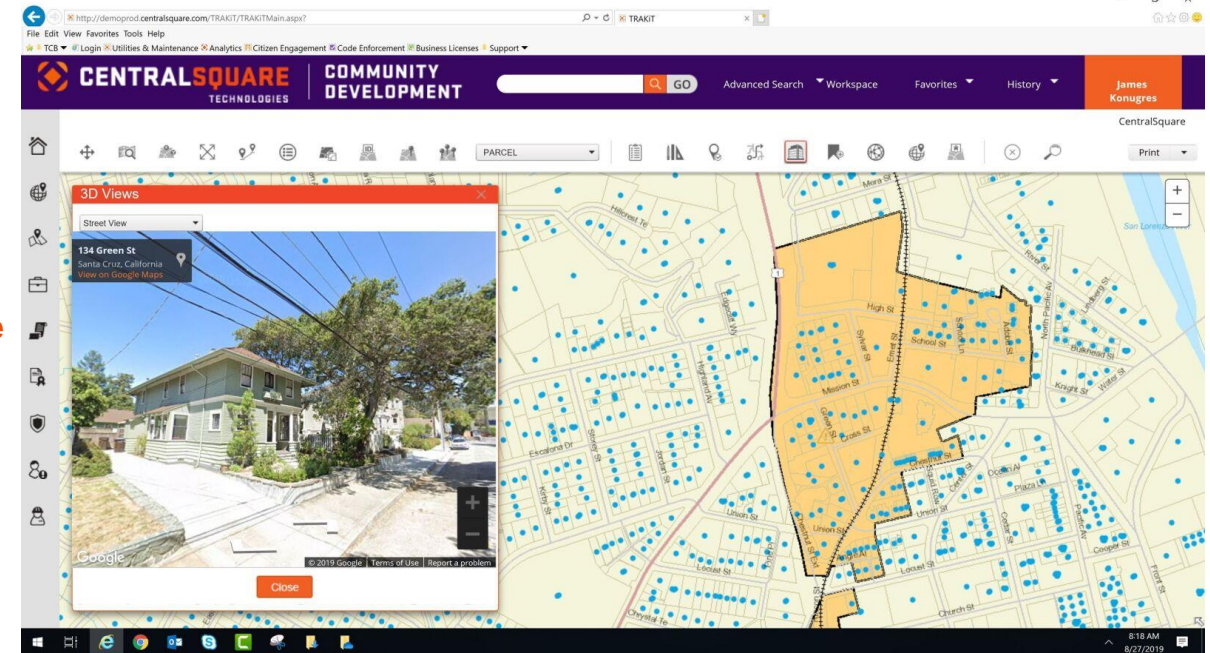
4 Reduce Errors

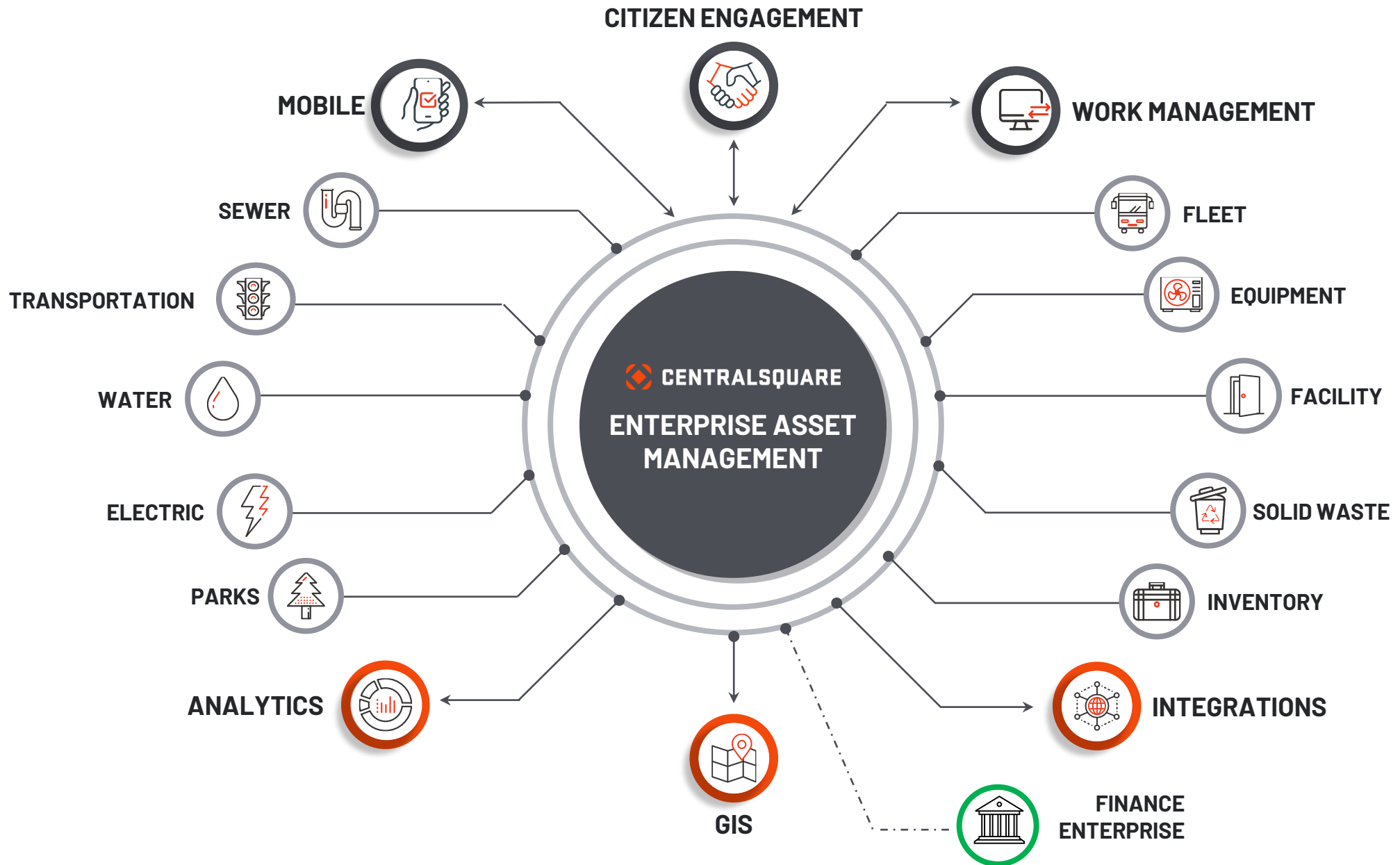
Finance Enterprise helps you avoid incorrect data entries with alerts that align with your processes to ensure correct information, such as cost codes, is used. As a result, error-free requests sail through the system, resulting in faster approval and eliminating time wasted on correcting errors.



Benefits of Modernizing to Community Development

- Single browser-based user interface with no jumping around multiple screens
- Standard ESRI integrated GIS viewer requiring no additional 3rd party software
- Advanced searching and inquiry capabilities allowing better access to critical data
- Mobile inspection and case management solution with offline functionality enabling personnel to complete and file reports from the field and work more efficiently
- Integration with Bluebeam electronic plan review and other 3rd party applications
- Inspectors can view assigned inspections on mobile app and route by time, distance, etc. for efficiency
- Accessible anywhere with cloud-based single sign on
- Public facing web portal provides a better user experience for citizens to request inspections, pay fees, upload plans, apply for permits, track submission status and more. Allows citizens to includes attachments in all modules





Benefits of Modernizing to Enterprise Asset Management

- Designed to manage all assets within a municipality: Water, Sewer, Stormwater, Streets, Traffic, Transportation, Parks, Facilities, Fleet, Solid Waste, Electric, and more
- Highly customizable dashboards with interfaces that can be edited
- Improved communication with public and reduced turnaround time on services requests
- Streamline work order process significantly reducing completion time and increasing data accuracy
- Two-way synchrony with ESRI GIS maintains infrastructure assets across both systems in real-time
- ESRI Maps embedded in application for in-map interaction with various records
- Robust filter functionality for more sophisticated pulling of records
- Manage additional integrations through Import & Update tool
- Easy to use mobile application with offline functionality
- Track activities associated with natural disasters and streamline reporting for FEMA events

The screenshot displays the Enterprise Asset Management dashboard interface. The top navigation bar includes the 'ASSET MANAGEMENT' logo, a 'Home' button, and a user profile for 'Jim Konugres'. The dashboard is divided into two main sections. The upper section features two 'Live Camera Feed' widgets. The left feed shows a highway interchange with the text 'I-85 NB AT WELCOME CTR MDOT MARYLAND DEPARTMENT OF TRANSPORTATION I-85 NORTH'. The right feed shows a street view with the text '1895 N of Child St COB7 8.4'. The lower section features two widgets: 'Sewer Pipes Condition Map' and 'Sewer Pipes Condition Analytics'. The map widget shows a GIS map of sewer pipes with a color-coded legend. The analytics widget displays a donut chart titled 'Percent of Pipes by Condition' for a total of 5,869 sewer pipes. A gauge shows 'Pipes in Very Poor Condition' at 10 out of 5,869. The donut chart data is as follows:

Condition	Percentage
Good	67.46%
Fair	12.92%
Poor	6.36%
Very Poor	0.17%
Blank	8.46%
Null	0.73%
Very Good	11.91%



CENTRAL**SQUARE**

TECHNOLOGIES