



W/E      INVOICE #  
 11/12/2022      917235356

CITY OF LAKE WORTH  
 1900 2ND AVE N  
 LAKE WORTH, FL 33461

CUSTOMER:      1685982  
 COST CENTER:      177301

FOREMAN:  
 JODWAY

TERMS  
 30 DAYS

HURRICANE NICOLE

QUANTITY	UNIT	DESCRIPTION	UNIT PRICE	EXTENSION
32	HRS	SUPERVISOR	96.15	3,076.80
32	HRS	SUPERVISOR OT	129.80	4,153.60
128	HRS	CREW FOREMAN	84.93	10,871.04
128	HRS	CREW FOREMAN OT	114.66	14,676.48
160	HRS	TREE TRIMMER	75.69	12,110.40
160	HRS	TREE TRIMMER OT	102.17	16,347.20
10668	MLS	AERIAL LIFT UNDER 60'	1.98	21,122.64
2667	MLS	PICKUP TRUCK	1.70	4,533.90

PER DIEM

40	BREAKFAST	8.00	320.00
40	LUNCH	11.00	440.00
40	DINNER	18.50	740.00
30	HOTEL	80.00	2,400.00

TOTAL      90,792.06

TOTAL INVOICE      90,792.06

FOR ADDITIONAL QUESTIONS, PLEASE EMAIL BILLINGSUPPORT@DAVEY.COM

**PLEASE REMIT PAYMENT TO:**  
 THE DAVEY TREE EXPERT COMPANY  
 P.O. BOX 94532  
 CLEVELAND, OH 44101

**ACH/EFT INFO:**  
 Bank Account Name: The Davey Tree Expert Company  
 ABA Routing Number: 041001039  
 Account Number: 00-052-6248  
 Tax ID/EIN: 34-0176110  
 Swift Number: KEYBUS33

**DAVEY TREE EXPERT COMPANY**

Timesheet Number (Internal Use Only)

Week Ending Date

Cost Center

Supervisor

Job #

Work Type

11/12/2022
174202
Jason Jodway
Distribution
Hurricane Nicole

Client	Lake Worth
Client Contact	

EMPLOYEE DETAILS			LABOR HOURS														Totals			
			11/6		11/7		11/8		11/9		11/10		11/11		11/12		320	320	0	
EMPLOYEE #	EMPLOYEE NAME		OT	DT	ST	OT	ST	OT	ST	OT	ST	OT	ST	OT	OT	DT	TOTAL	ST	OT	DT
20078915	Kevin Scott	Crew Foreman					8	8	8	8	8	8	8	8			64	32	32	
20071849	Tim Plair	Tree Trimmer					8	8	8	8	8	8	8	8			64	32	32	
30004106	Art Gutierrez	Crew Foreman					8	8	8	8	8	8	8	8			64	32	32	
20075989	Thomas Jennings	Tree Trimmer					8	8	8	8	8	8	8	8			64	32	32	
20069302	Lian Fuchs	Crew Foreman					8	8	8	8	8	8	8	8			64	32	32	
20075988	Tyler Harding	Tree Trimmer					8	8	8	8	8	8	8	8			64	32	32	
20049501	John Thelen	Crew Foreman					8	8	8	8	8	8	8	8			64	32	32	
20082041	Drew Farmer	Tree Trimmer					8	8	8	8	8	8	8	8			64	32	32	
20031859	Jason Jodway	Supervisor					8	8	8	8	8	8	8	8			64	32	32	
20043153	Kenneth Bartlett	Tree Trimmer					8	8	8	8	8	8	8	8			64	32	32	
0			0																	
0			0																	
0			0																	
0			0																	
0			0																	
0			0																	
0			0																	
0			0																	
0			0																	
0			0																	
0			0																	

Equipment Number	Equipment Code	Sun	M	T	W	TH	F	Sat	Total
3003072	Aerial Lift Under 60' - 2WD			16	16	16	16		64
3300245	Aerial Lift Under 60' - 4WD			16	16	16	16		64
3002501	Aerial Lift Under 60' - 2WD			16	16	16	16		64
3003102	Aerial Lift Under 60' - 2WD			16	16	16	16		64
2203952	Pickup Truck			16	16	16	16		64
		0							
		0							
		0							
		0							
		0							
		0							
		0							

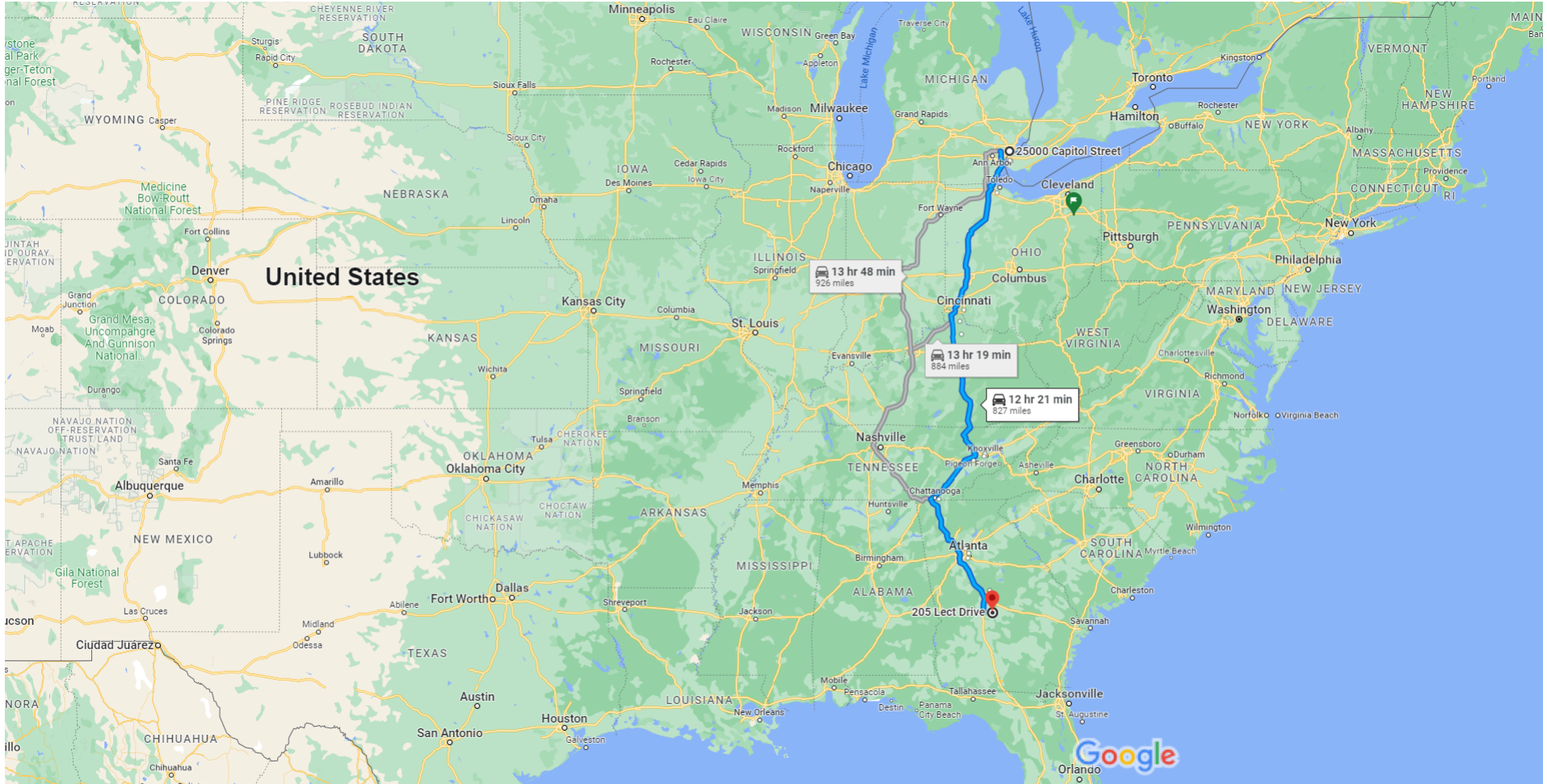
**Additional Comments: Please enter starting and ending locations for Travel below!**

Lake Worth Storm Mileage Report  
 11/8/2022  
 25000 Capitol st, Redford Mi / 205 Lect Dr, Perry GA= 837 miles  
 11/9/2022  
 205 Lect Dr, Perry GA / 1475 Gateway Blvd, Boynton Beach FL= 507 miles  
 11/10/2022  
 1475 Gateway Blvd, Boynton Beach FL / 2014 Hamilton Blvd, Chattanooga, TN= 721 miles  
 11/11/2022  
 2014 Hamilton Blvd, Chattanooga, TN / 25000 Capitol st, Redford, Mi= 617 miles

Tues 10 Break fast 10 lunch 10 Dinner 10 Hotel  
 Wed 10 Breakfast 10 Lunch 10 Dinner 10 Hotel.  
 Thurs 10 Breakfast 10 Lunch 10 Dinner 0 Hotel  
 Friday 10 Breakfast 10 Lunch 10 Dinner 10 Hotel



25000 Capitol St, Redford Charter Twp, MI 48239 to 205 Lect Dr, Perry, GA 31069 Drive 827 miles, 12 hr 21 min



Map data ©2022 Google, INEGI 100 mi

25000 This route has restricted usage or private roads.

Capitol St  
Redford  
Charter  
Twp, MI  
48239

## Get on I-75 S in Taylor from US-24 S/Telegraph Rd

- 27 min (14.7 mi)
- ↑ 1. Head east toward Capitol St  
246 ft
  - ↖ 2. Slight left onto Capitol St  
⚠ Partial restricted usage road  
0.2 mi
  - ↗ 3. Turn right onto Dixie  
0.3 mi
  - ↖ 4. Turn left onto Plymouth Rd  
0.3 mi
  - ↗ 5. Turn right onto US-24 S/Telegraph Rd  
📍 Pass by Popeyes Louisiana Kitchen (on the right)  
12.2 mi
  - ⬆ 6. Use the left 2 lanes to merge onto I-75 S via the ramp to Toledo  
1.7 mi

## Follow I-75 S to GA-127 E/GA-224 E/US-41 N/Marshallville Rd in Perry. Take exit 135 from I-75 S

- 11 hr 52 min (812 mi)
- ⬆ 7. Merge onto I-75 S  
📍 Entering Ohio  
53.8 mi
  - ↖ 8. Keep left at the fork to stay on I-75 S, follow signs for Dayton  
192 mi
  - ↗ 9. Keep right to stay on I-75 S  
📍 Entering Kentucky  
19.6 mi
  - ↖ 10. Keep left at the fork to stay on I-75 S  
20.8 mi
  - ↑ 11. Continue onto I-75 S  
41.1 mi

- ↗ 12. Keep right at the fork to stay on I-75 S  
[i Entering Tennessee](#)  
165 mi
- ↘ 13. Take the exit onto I-640 W/I-75 S toward Nashville/Chattanooga  
3.6 mi
- ↘ 14. Use the right 2 lanes to merge onto I-40 W/I-75 S toward Nashville/Chattanooga  
17.0 mi
- ↙ 15. Keep left at the fork to continue on I-75, follow signs for Chattanooga  
83.1 mi
- ↑ 16. Continue onto Exit 2 (signs for I-24 W/I-59/Chattanooga/Birmingham)  
0.1 mi
- ↶ 17. Keep left to continue on I-75 S, follow signs for Atlanta S  
[i Entering Georgia](#)  
97.2 mi
- ↶ 18. Keep left to stay on I-75 S  
8.6 mi
- ↗ 19. Keep right to stay on I-75 S, follow signs for I-85 S/Atlanta  
0.5 mi
- ↑ 20. Continue onto Horace E. Tate Fwy  
0.2 mi
- ↗ 21. Merge onto I-75 S/I-85 S  
7.4 mi
- ↙ 22. Keep left at the fork to continue on I-75 S  
64.8 mi
- ↗ 23. Keep right at the fork to continue on I-475 S, follow signs for Bypass to I-75 South Valdosta  
15.6 mi

- ↩ 24. Keep left and merge onto I-75 S  
21.8 mi
- ↷ 25. Take exit 135 for GA-127/GA-224/US-41/Larry Walker Pkwy toward Perry  
0.2 mi

**Follow Marshallville Rd and Lect Dr to your destination**

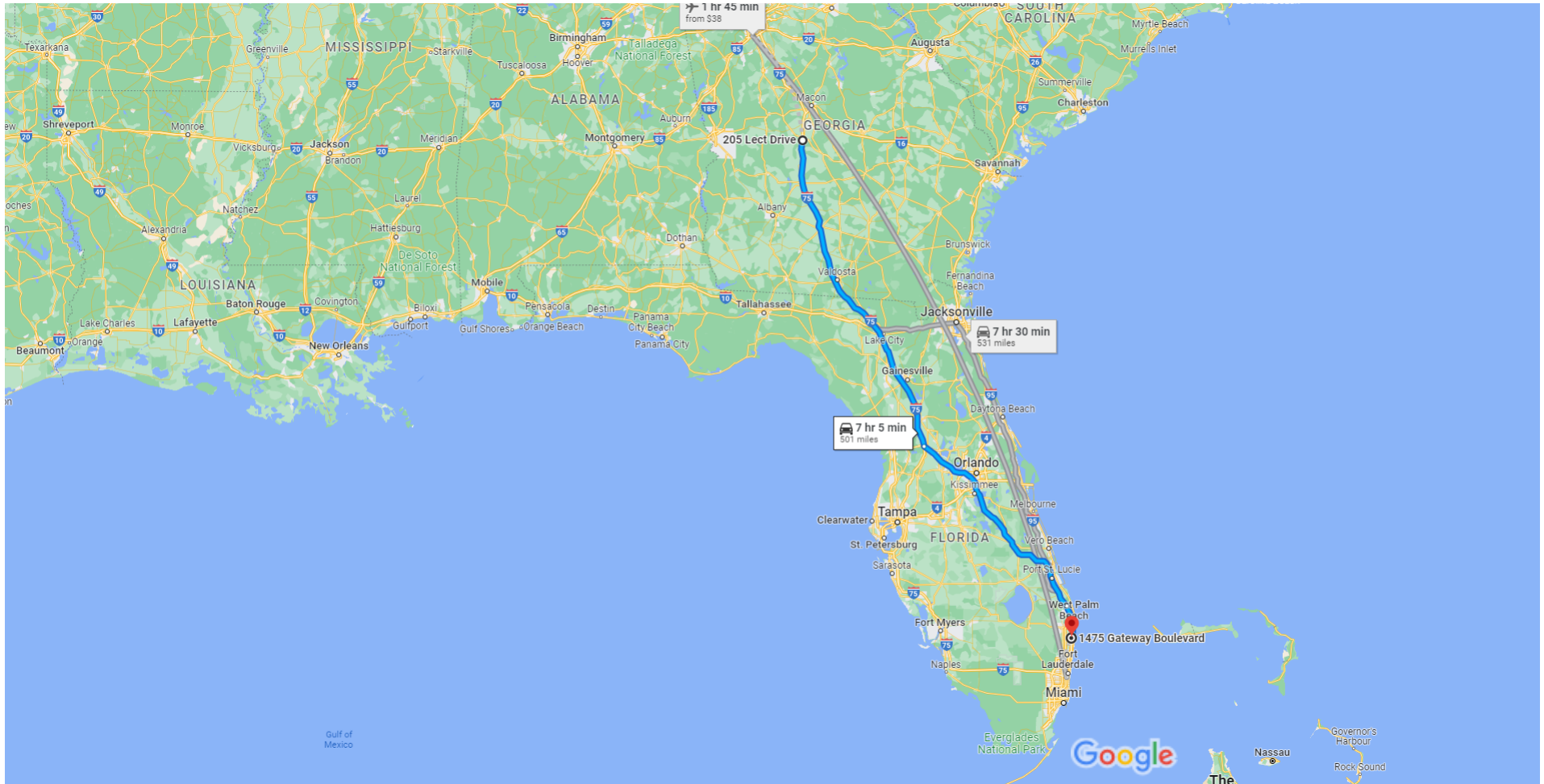
- ↩ 26. Turn left onto GA-127 E/GA-224 E/US-41 N/Marshallville Rd  
2 min (0.4 mi)  
ⓘ Pass by Circle K (on the right)  
0.2 mi
- ↩ 27. Turn left onto Marshallville Rd  
105 ft
- ↩ 28. Turn left onto Lect Dr  
0.1 mi
- ↩ 29. Turn left  
ⓘ Destination will be on the right  
112 ft

205 Lect Dr  
Perry, GA 31069



205 Lect Dr, Perry, GA 31069 to 1475 Gateway Blvd, Boynton Beach, FL 33426

Drive 501 miles, 7 hr 5 min




Map data ©2022 Google, INEGI 50 mi

205 Lect Dr  
Perry, GA 31069


This route has tolls.

Get on I-75 S from Lect Dr and Marshallville Rd


3 min (0.6 mi)

-  1. Head east toward Lect Dr  



---

 112 ft
-  2. Turn right onto Lect Dr  



---

 0.1 mi
-  3. Turn right onto Marshallville Rd  



---

 59 ft
-  4. Turn right onto Golden Isles Pkwy/Larry Walker Pkwy/Marshallville Rd  


---

 335 ft
-  5. Continue straight onto Marshallville Rd  




---

 0.1 mi
-  6. Turn left to merge onto I-75 S  




---

 0.2 mi



**Follow I-75 S and Florida's Turnpike to E Gateway Blvd in Boynton Beach. Take exit 59 from I-95 S**

- 
- 6 hr 59 min (499 mi)
-  7. Merge onto I-75 S  
 [Entering Florida](#)  



---

 278 mi
  -  8. Keep left at the fork to continue on Florida's Turnpike  
 **Toll road**  



---

 192 mi
  -  9. Take exit 116 toward FL-706/Jupiter  
 **Toll road**  


---

 0.5 mi
  -  10. Use the 2nd from the right lane to turn left onto FL-706 E/W Indiantown Rd  


---

 0.1 mi
  -  11. Use the right lane to merge onto I-95 S via the ramp to W Palm Beach  


---

 27.7 mi



- 12. Take exit 59 for Gateway Blvd  
0.5 mi

**Follow E Gateway Blvd to your destination**

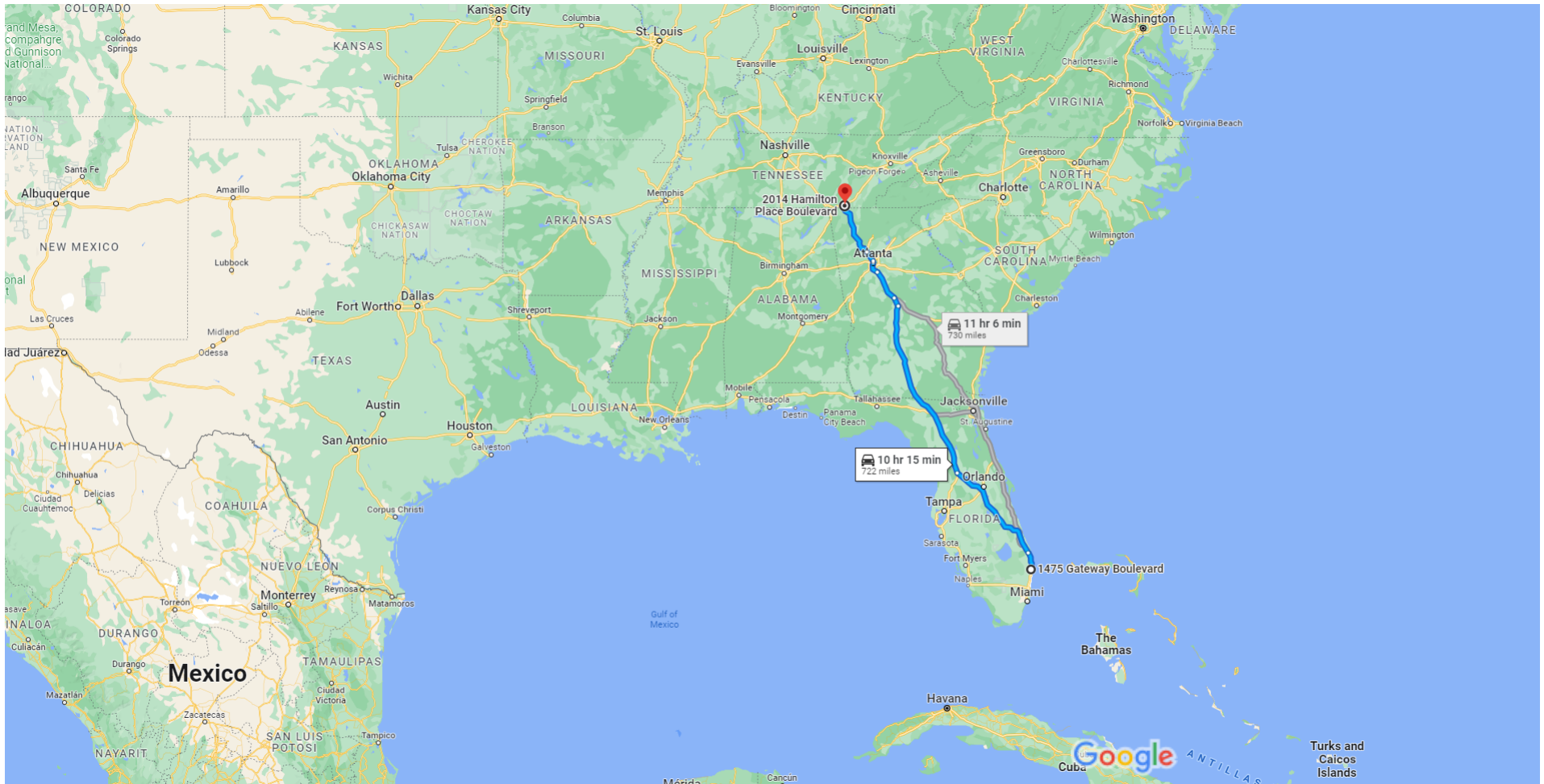
- 13. Use the right 2 lanes to turn right onto E Gateway Blvd  
3 min (1.1 mi)  
1.1 mi
- 14. Turn right at Renaissance Commons Blvd  
📘 Destination will be on the left  
135 ft

1475 Gateway Blvd  
Boynton Beach, FL 33426



# 1475 Gateway Blvd, Boynton Beach, FL 33426 to 2014 Hamilton PI Blvd, Chattanooga, TN 37421

Drive 722 miles, 10 hr 15 min



Map data ©2022 Google, INEGI 100 mi

1475 Gateway Blvd  
Boynton Beach, FL 33426

This route has tolls.

Get on I-95 N

5 min (1.7 mi)

- ↑ 1. Head west  
\_\_\_\_\_ 69 ft
- ↶ 2. Turn left onto E Gateway Blvd  
\_\_\_\_\_ 1.2 mi
- ⤴ 3. Use the left 2 lanes to turn left to merge onto I-95  
N toward W Palm Beach  
\_\_\_\_\_ 0.5 mi

**Follow Florida's Turnpike and I-75 N to Hamilton PI Blvd in Chattanooga. Take exit 4A from I-75 N**

- \_\_\_\_\_ 10 hr 9 min (720 mi)
- ⤴ 4. Merge onto I-95 N  
\_\_\_\_\_ 27.6 mi
- ↷ 5. Take exit 87B to merge onto W Indiantown Rd  
\_\_\_\_\_ 0.9 mi
- ↷ 6. Turn right  
⚠ Toll road  
\_\_\_\_\_ 0.2 mi
- ⤴ 7. Keep left at the fork, follow signs for Florida's  
Turnpike N/Orlando and merge onto Florida's  
Turnpike  
⚠ Toll road  
\_\_\_\_\_ 193 mi
- ⤴ 8. Merge onto I-75 N  
📍 Entering Georgia  
\_\_\_\_\_ 300 mi
- ↶ 9. Use the left 3 lanes to take exit 156 toward I-475 N  
\_\_\_\_\_ 0.7 mi
- ↑ 10. Continue onto I-475 N  
\_\_\_\_\_ 15.3 mi
- ⤴ 11. Merge onto I-75 N  
\_\_\_\_\_ 49.5 mi
- ⤴ 12. Keep left at the fork to stay on I-75 N  
\_\_\_\_\_ 20.2 mi

- ← 13. Keep left to continue on I-75 N/I-85 N  
2.7 mi
- ↪ 14. Keep right to continue on I-75 N  
17.9 mi
- ↶ 15. Use the left 3 lanes to keep left at the fork and stay on I-75 N  
0.7 mi
- ← 16. Keep left to stay on I-75 N  
**i** Entering Tennessee  
87.1 mi
- ↶ 17. Use the left 3 lanes to take the exit toward I-75 N  
157 ft
- ↑ 18. Continue onto Exit 2 (signs for I-24 W/Chattanooga/Nashville)  
459 ft
- ↑ 19. Continue onto I-75 N (signs for Knoxville)  
3.1 mi
- ↪ 20. Take exit 4A for Hamilton PI Blvd  
0.9 mi

**Continue on Hamilton PI Blvd to your destination**

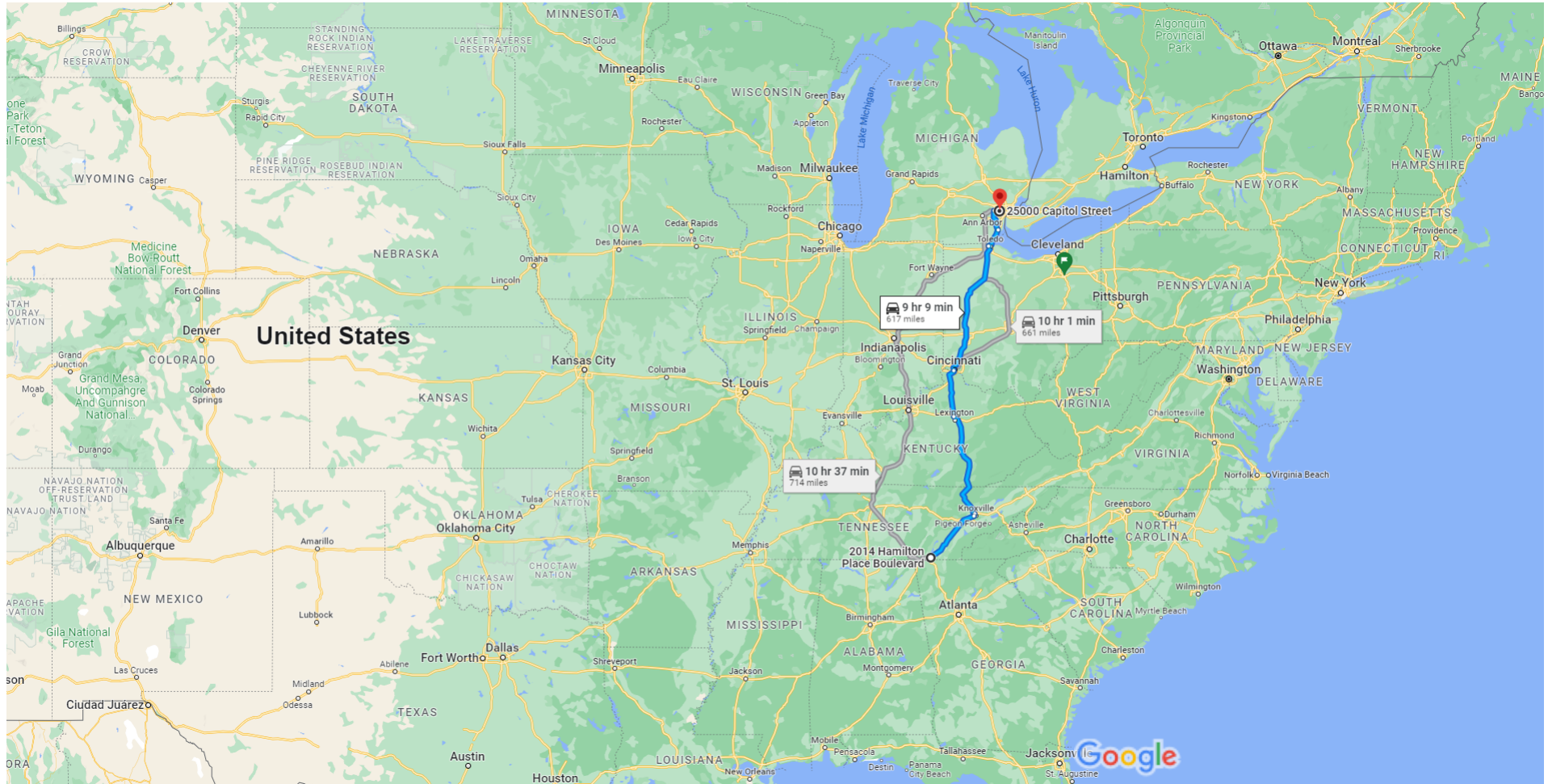
- ↪ 21. Turn right onto Hamilton PI Blvd  
1 min (0.2 mi)  
423 ft
- ← 22. Turn left  
469 ft
- ↪ 23. Turn right  
125 ft
- ← 24. Turn left  
**i** Destination will be on the right  
171 ft

2014 Hamilton PI Blvd  
Chattanooga, TN 37421





2014 Hamilton Pl Blvd, Chattanooga, TN 37421 to 25000 Capitol St, Redford Charter Twp, MI 48239 Drive 617 miles, 9 hr 9 min



Map data ©2022 Google, INEGI 100 mi

This route has restricted usage or private roads.

2014 Hamilton Pl Blvd  
Chattanooga, TN 37421


Get on I-75 N from Hamilton Pl Blvd and Bams Dr

5 min (1.3 mi)



- ↑ 1. Head north  
\_\_\_\_\_ 171 ft
- ↷ 2. Turn right toward Hamilton Pl Blvd  
\_\_\_\_\_ 125 ft
- ↶ 3. Turn left toward Hamilton Pl Blvd  
\_\_\_\_\_ 469 ft
- ↷ 4. Turn right onto Hamilton Pl Blvd  
\_\_\_\_\_ 0.5 mi
- ↶ 5. Turn left after Outback Steakhouse (on the right)  
**i** Pass by Starbucks (on the right in 0.3 mi)  
\_\_\_\_\_ 0.3 mi
- ↶ 6. Turn left onto Hamilton Pl Blvd  
\_\_\_\_\_ 0.1 mi
- ↶ 7. Use the middle lane to turn left onto Shallowford Rd  
\_\_\_\_\_ 282 ft
- ↗ 8. Turn right to merge onto I-75 N toward Knoxville  
\_\_\_\_\_ 0.2 mi

**Follow I-75 N to Schoolcraft Rd in Redford Charter Township. Take exit 179 from I-96**


- \_\_\_\_\_ 9 hr (614 mi)
- ↗ 9. Merge onto I-75 N  
\_\_\_\_\_ 95.4 mi
  - ↷ 10. Use the right 2 lanes to take exit 385 for I-75 N/I-640 E toward Lexington  
\_\_\_\_\_ 0.7 mi
  - ↑ 11. Continue onto I-640 E/I-75 N  
\_\_\_\_\_ 2.9 mi
  - ↷ 12. Take exit 3A for I-75 N toward Lexington  
\_\_\_\_\_ 0.9 mi
  - ↷ 13. Continue onto I-75 N  
**i** Entering Kentucky  
\_\_\_\_\_ 171 mi

-  14. Use the right 2 lanes to take the I-75 N exit toward Georgetown/Cincinnati  



---

 0.5 mi
-  15. Continue onto I-75 N  
 [Entering Ohio](#)  




---

 74.0 mi
-  16. Use the left 2 lanes to keep left at the fork, stay on I-75 N and follow signs for Dayton/US-50 W/River Rd/Fifth St  



---

 0.1 mi
-  17. Keep left to stay on I-75 N  



---

 204 mi
-  18. Keep right to stay on I-75 N  
 [Entering Michigan](#)  



---

 26.8 mi
-  19. Use the right 2 lanes to take exit 20 for I-275 N toward Flint  



---

 1.3 mi
-  20. Continue onto I-275 N  



---

 28.5 mi
-  21. Take exit 29 for I-96 E toward Detroit  


---

 0.7 mi
-  22. Continue onto I-96  


---

 7.6 mi
-  23. Take exit 179 toward US-24/Telegraph Rd  


---

 0.2 mi

#### Take Telegraph Rd and Capitol St to your destination

- 4 min (1.3 mi)
-  24. Merge onto Schoolcraft Rd  


---

 322 ft
-  25. Turn right onto N U.S. Hwy 24 Service Rd  


---

 0.1 mi



- ↑ 26. Continue onto Telegraph Rd S Service Rd  
\_\_\_\_\_ 459 ft
- ↗ 27. Use the right lane to take the ramp onto Telegraph Rd  
\_\_\_\_\_ 0.4 mi
- ↘ 28. Turn right onto Capitol St  
\_\_\_\_\_ 0.4 mi
- ↖ 29. Capitol St turns slightly left and becomes Dixie  
\_\_\_\_\_ 341 ft
- ↘ 30. Turn right onto Capitol St  
⚠ Partial restricted usage road  
\_\_\_\_\_ 0.2 mi
- ↘ 31. Keep right  
📍 Destination will be on the left  
\_\_\_\_\_ 246 ft

25000 Capitol St  
Redford Charter Twp, MI 48239



W/E INVOICE #  
 11/12/2022 917235358

CITY OF LAKE WORTH  
 1900 2ND AVE N  
 LAKE WORTH, FL 33461

CUSTOMER: 1685982  
 COST CENTER: 177301

FOREMAN:  
 VANBELLE

TERMS  
 30 DAYS

HURRICANE NICOLE

QUANTITY	UNIT	DESCRIPTION	UNIT PRICE	EXTENSION
32	HRS	SUPERVISOR	96.15	3,076.80
32	HRS	SUPERVISOR OT	129.80	4,153.60
160	HRS	CREW FOREMAN	84.93	13,588.80
160	HRS	CREW FOREMAN OT	114.66	18,345.60
160	HRS	TREE TRIMMER	75.69	12,110.40
160	HRS	TREE TRIMMER OT	102.17	16,347.20
10668	MLS	AERIAL LIFT UNDER 60'	1.98	21,122.64
2667	MLS	AERIAL LIFT OVER 60'	2.02	5,387.34
2667	MLS	PICKUP TRUCK	1.70	4,533.90
<b>PER DIEM</b>				
43		BREAKFAST	8.00	344.00
43		LUNCH	11.00	473.00
43		DINNER	18.50	795.50
33		HOTEL	80.00	2,640.00
				<b>TOTAL 102,918.78</b>

TOTAL INVOICE 102,918.78

FOR ADDITIONAL QUESTIONS, PLEASE EMAIL BILLINGSUPPORT@DAVEY.COM

**PLEASE REMIT PAYMENT TO:**  
 THE DAVEY TREE EXPERT COMPANY  
 P.O. BOX 94532  
 CLEVELAND, OH 44101

**ACH/EFT INFO:**  
 Bank Account Name: The Davey Tree Expert Company  
 ABA Routing Number: 041001039  
 Account Number: 00-052-6248  
 Tax ID/EIN: 34-0176110  
 Swift Number: KEYBUS33

**DAVEY TREE EXPERT COMPANY**

Timesheet Number (Internal Use Only)

Week Ending Date

Cost Center

Supervisor

Job #

Work Type

11/12/2022
174202
Nathaniel VanBelle
Distribution
Hurricane Nicole

Client	Lake Worth
Client Contact	

EMPLOYEE DETAILS			LABOR HOURS														Totals			
			11/6		11/7		11/8		11/9		11/10		11/11		11/12		352	352	0	
EMPLOYEE #	EMPLOYEE NAME		OT	DT	ST	OT	ST	OT	ST	OT	ST	OT	ST	OT	OT	DT	TOTAL	ST	OT	DT
20025179	Darryl Thriverage	Crew Foreman					8	8	8	8	8	8	8	8			64	32	32	
30003859	Leandro Dablemont	Tree Trimmer					8	8	8	8	8	8	8	8			64	32	32	
20043890	Vaughn Leamer	Crew Foreman					8	8	8	8	8	8	8	8			64	32	32	
20079831	Angelo Bunker	Tree Trimmer					8	8	8	8	8	8	8	8			64	32	32	
20043814	Todd Elliot	Crew Foreman					8	8	8	8	8	8	8	8			64	32	32	
20076631	Andrew Scully	Tree Trimmer					8	8	8	8	8	8	8	8			64	32	32	
20068488	Connor Smith	Crew Foreman					8	8	8	8	8	8	8	8			64	32	32	
20076356	Justin Barnes	Tree Trimmer					8	8	8	8	8	8	8	8			64	32	32	
20053397	Josef Dickens	Crew Foreman					8	8	8	8	8	8	8	8			64	32	32	
20067621	Trever Peacock	Tree Trimmer					8	8	8	8	8	8	8	8			64	32	32	
20031060	Nathaniel VanBelle	Supervisor					8	8	8	8	8	8	8	8			64	32	32	
0			0																	
0			0																	
0			0																	
0			0																	
0			0																	
0			0																	
0			0																	
0			0																	
0			0																	

Equipment Number	Equipment Code	Sun	M	T	W	TH	F	Sat	Total
3003078	Aerial Lift Under 60' - 2WD			16	16	16	16		64
3002517	Aerial Lift Under 60' - 2WD			16	16	16	16		64
3003324	Aerial Lift Under 60' - 2WD			16	16	16	16		64
3003079	Aerial Lift Under 60' - 2WD			16	16	16	16		64
3003300	Aerial Lift Over 60'			16	16	16	16		64
2004513	Pickup Truck			16	16	16	16		64
		0							
		0							
		0							
		0							
		0							
		0							

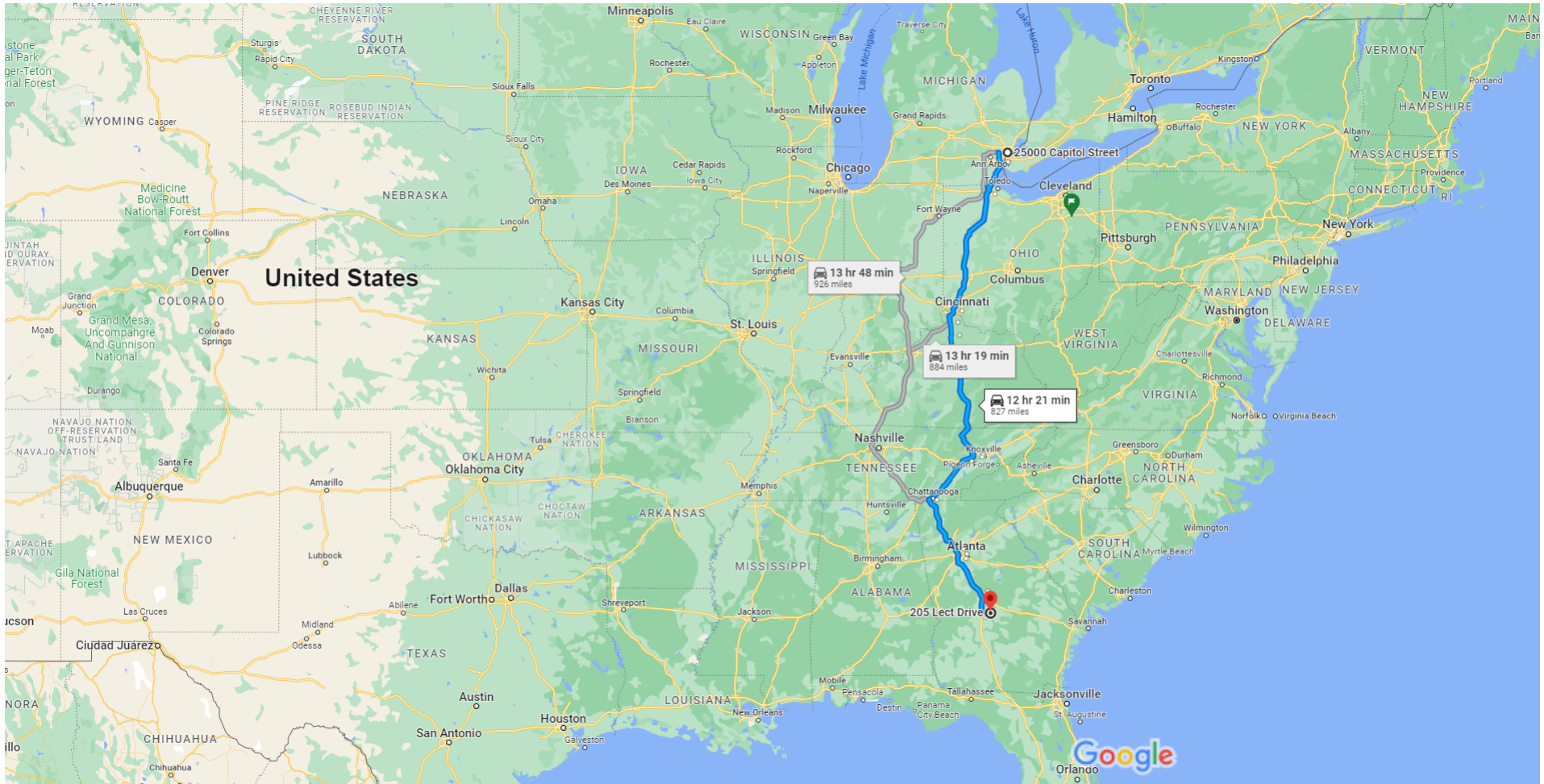
**Additional Comments: Please enter starting and ending locations for Travel below!**

Lake Worth Storm Resonse Mileage Report  
**11/8/2022**  
 25000 Capitol st, Redford ,MI / 205 Lect Dr.,Perry,GA = 837 miles  
**11/9/2022**  
 205 Lect Dr.,Perry,GA / 1475 Gateway Blvd, Boynton Beach,FL = 507 miles  
**11/10/2022**  
 1475 Gateway Blvd, Boynton Beach,FL / 2014 Hamiton BLVD,Chattanooga,TN = 721 miles  
**11/11/2022**  
 2014 Hamiton Blvd,Chattanooga,TN / 25000 Capitol St, Redford,MI = 617 miles

Tues- 10 Breakfast 10 Lunch, 11 Dinner 11 Hotels  
 Wed- 11 Breakfast 11 Lunch 11 Dinner 11 Hotels  
 Thurs- 11 Breakfast 11 Lunch 11 Dinner 0 Hotel  
 Friday- 11 Breakfast 11 Lunch 11 Dinner 11 Hotel



25000 Capitol St, Redford Charter Twp, MI 48239 to 205 Lect Dr, Perry, GA 31069 Drive 827 miles, 12 hr 21 min



Map data ©2022 Google, INEGI 100 mi

25000 This route has restricted usage or private roads.

Capitol St  
Redford  
Charter  
Twp, MI  
48239

## Get on I-75 S in Taylor from US-24 S/Telegraph Rd

- 27 min (14.7 mi)
- ↑ 1. Head east toward Capitol St  
246 ft
  - ↖ 2. Slight left onto Capitol St  
⚠ Partial restricted usage road  
0.2 mi
  - ↗ 3. Turn right onto Dixie  
0.3 mi
  - ↖ 4. Turn left onto Plymouth Rd  
0.3 mi
  - ↗ 5. Turn right onto US-24 S/Telegraph Rd  
📍 Pass by Popeyes Louisiana Kitchen (on the right)  
12.2 mi
  - ⬆ 6. Use the left 2 lanes to merge onto I-75 S via the ramp to Toledo  
1.7 mi

## Follow I-75 S to GA-127 E/GA-224 E/US-41 N/Marshallville Rd in Perry. Take exit 135 from I-75 S

- 11 hr 52 min (812 mi)
- ⬆ 7. Merge onto I-75 S  
📍 Entering Ohio  
53.8 mi
  - ↖ 8. Keep left at the fork to stay on I-75 S, follow signs for Dayton  
192 mi
  - ↗ 9. Keep right to stay on I-75 S  
📍 Entering Kentucky  
19.6 mi
  - ↖ 10. Keep left at the fork to stay on I-75 S  
20.8 mi
  - ↑ 11. Continue onto I-75 S  
41.1 mi

- ↗ 12. Keep right at the fork to stay on I-75 S  
[i Entering Tennessee](#)  
165 mi
- ↘ 13. Take the exit onto I-640 W/I-75 S toward Nashville/Chattanooga  
3.6 mi
- ↘ 14. Use the right 2 lanes to merge onto I-40 W/I-75 S toward Nashville/Chattanooga  
17.0 mi
- ↙ 15. Keep left at the fork to continue on I-75, follow signs for Chattanooga  
83.1 mi
- ↑ 16. Continue onto Exit 2 (signs for I-24 W/I-59/Chattanooga/Birmingham)  
0.1 mi
- ↶ 17. Keep left to continue on I-75 S, follow signs for Atlanta S  
[i Entering Georgia](#)  
97.2 mi
- ↶ 18. Keep left to stay on I-75 S  
8.6 mi
- ↗ 19. Keep right to stay on I-75 S, follow signs for I-85 S/Atlanta  
0.5 mi
- ↑ 20. Continue onto Horace E. Tate Fwy  
0.2 mi
- ↗ 21. Merge onto I-75 S/I-85 S  
7.4 mi
- ↙ 22. Keep left at the fork to continue on I-75 S  
64.8 mi
- ↗ 23. Keep right at the fork to continue on I-475 S, follow signs for Bypass to I-75 South Valdosta  
15.6 mi

- ↩ 24. Keep left and merge onto I-75 S  
\_\_\_\_\_ 21.8 mi
- ↷ 25. Take exit 135 for GA-127/GA-224/US-41/Larry Walker Pkwy toward Perry  
\_\_\_\_\_ 0.2 mi

**Follow Marshallville Rd and Lect Dr to your destination**

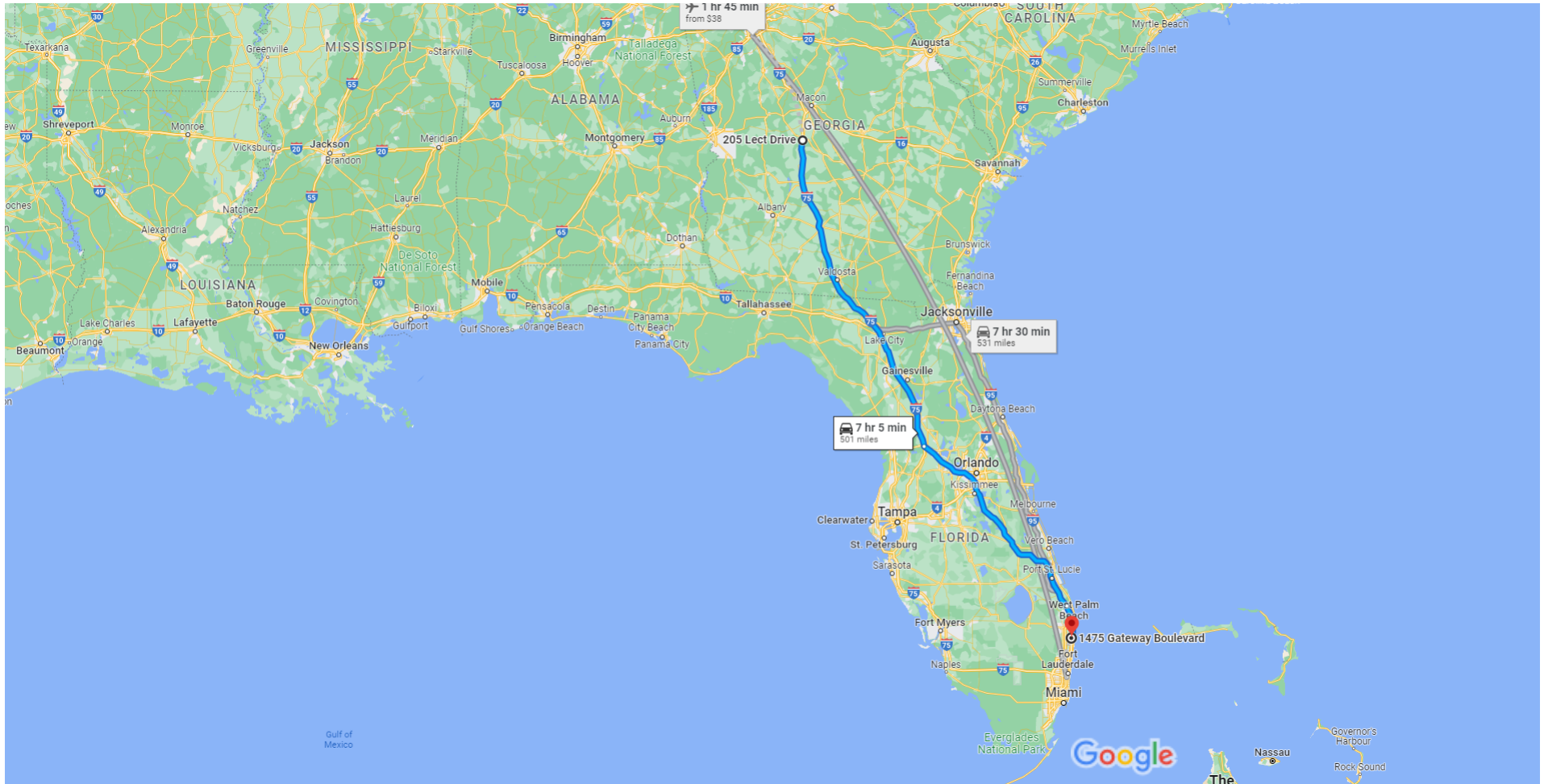
- \_\_\_\_\_ 2 min (0.4 mi)
- ↩ 26. Turn left onto GA-127 E/GA-224 E/US-41 N/Marshallville Rd  
 ⓘ Pass by Circle K (on the right)  
\_\_\_\_\_ 0.2 mi
- ↩ 27. Turn left onto Marshallville Rd  
\_\_\_\_\_ 105 ft
- ↩ 28. Turn left onto Lect Dr  
\_\_\_\_\_ 0.1 mi
- ↩ 29. Turn left  
 ⓘ Destination will be on the right  
\_\_\_\_\_ 112 ft

205 Lect Dr  
Perry, GA 31069



205 Lect Dr, Perry, GA 31069 to 1475 Gateway Blvd, Boynton Beach, FL 33426

Drive 501 miles, 7 hr 5 min



Map data ©2022 Google, INEGI 50 mi

205 Lect Dr  
Perry, GA 31069

⚠ This route has tolls.

Get on I-75 S from Lect Dr and Marshallville Rd


3 min (0.6 mi)




- ↑ 1. Head east toward Lect Dr  
112 ft
- ↷ 2. Turn right onto Lect Dr  
0.1 mi
- ↷ 3. Turn right onto Marshallville Rd  
59 ft
- ↷ 4. Turn right onto Golden Isles Pkwy/Larry Walker Pkwy/Marshallville Rd  
335 ft
- ↑ 5. Continue straight onto Marshallville Rd  
0.1 mi
- ↗ 6. Turn left to merge onto I-75 S  
0.2 mi



**Follow I-75 S and Florida's Turnpike to E Gateway Blvd in Boynton Beach. Take exit 59 from I-95 S**

- 6 hr 59 min (499 mi)
- ↗ 7. Merge onto I-75 S  
[i Entering Florida](#)  
 278 mi
  - ↙ 8. Keep left at the fork to continue on Florida's Turnpike  
 ⚠ Toll road  
 192 mi
  - ↷ 9. Take exit 116 toward FL-706/Jupiter  
 ⚠ Toll road  
 0.5 mi
  - ↶ 10. Use the 2nd from the right lane to turn left onto FL-706 E/W Indiantown Rd  
 0.1 mi
  - ↗ 11. Use the right lane to merge onto I-95 S via the ramp to W Palm Beach  
 27.7 mi

 12. Take exit 59 for Gateway Blvd  
0.5 mi

**Follow E Gateway Blvd to your destination**

 13. Use the right 2 lanes to turn right onto E Gateway Blvd  
3 min (1.1 mi)  
1.1 mi

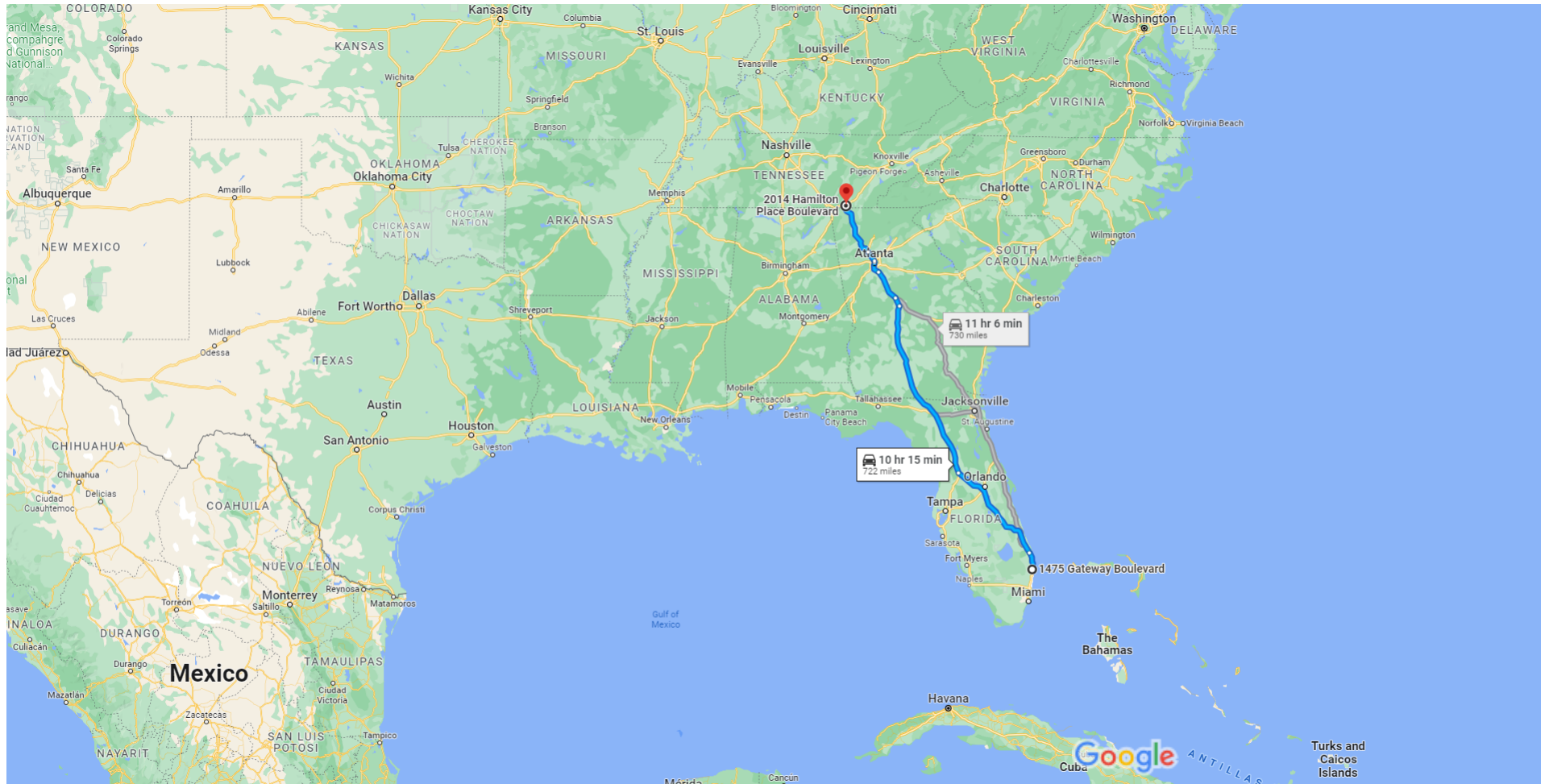
 14. Turn right at Renaissance Commons Blvd  
 Destination will be on the left  
135 ft

1475 Gateway Blvd  
Boynton Beach, FL 33426



# 1475 Gateway Blvd, Boynton Beach, FL 33426 to 2014 Hamilton PI Blvd, Chattanooga, TN 37421

Drive 722 miles, 10 hr 15 min



Map data ©2022 Google, INEGI 100 mi

1475 Gateway Blvd  
Boynton Beach, FL 33426

This route has tolls.

Get on I-95 N

5 min (1.7 mi)

- ↑ 1. Head west  
\_\_\_\_\_ 69 ft
- ↶ 2. Turn left onto E Gateway Blvd  
\_\_\_\_\_ 1.2 mi
- ↗ 3. Use the left 2 lanes to turn left to merge onto I-95  
N toward W Palm Beach  
\_\_\_\_\_ 0.5 mi

**Follow Florida's Turnpike and I-75 N to Hamilton PI Blvd in Chattanooga. Take exit 4A from I-75 N**

- \_\_\_\_\_ 10 hr 9 min (720 mi)
- ↗ 4. Merge onto I-95 N  
\_\_\_\_\_ 27.6 mi
- ↘ 5. Take exit 87B to merge onto W Indiantown Rd  
\_\_\_\_\_ 0.9 mi
- ↘ 6. Turn right  
⚠ Toll road  
\_\_\_\_\_ 0.2 mi
- ↙ 7. Keep left at the fork, follow signs for Florida's  
Turnpike N/Orlando and merge onto Florida's  
Turnpike  
⚠ Toll road  
\_\_\_\_\_ 193 mi
- ↗ 8. Merge onto I-75 N  
📍 Entering Georgia  
\_\_\_\_\_ 300 mi
- ↶ 9. Use the left 3 lanes to take exit 156 toward I-475 N  
\_\_\_\_\_ 0.7 mi
- ↑ 10. Continue onto I-475 N  
\_\_\_\_\_ 15.3 mi
- ↗ 11. Merge onto I-75 N  
\_\_\_\_\_ 49.5 mi
- ↙ 12. Keep left at the fork to stay on I-75 N  
\_\_\_\_\_ 20.2 mi

- ↶ 13. Keep left to continue on I-75 N/I-85 N  
————— 2.7 mi
- ↷ 14. Keep right to continue on I-75 N  
————— 17.9 mi
- ↶ 15. Use the left 3 lanes to keep left at the fork and stay on I-75 N  
————— 0.7 mi
- ↶ 16. Keep left to stay on I-75 N  
**i** Entering Tennessee  
————— 87.1 mi
- ↶ 17. Use the left 3 lanes to take the exit toward I-75 N  
————— 157 ft
- ↑ 18. Continue onto Exit 2 (signs for I-24 W/Chattanooga/Nashville)  
————— 459 ft
- ↑ 19. Continue onto I-75 N (signs for Knoxville)  
————— 3.1 mi
- ↷ 20. Take exit 4A for Hamilton PI Blvd  
————— 0.9 mi

**Continue on Hamilton PI Blvd to your destination**

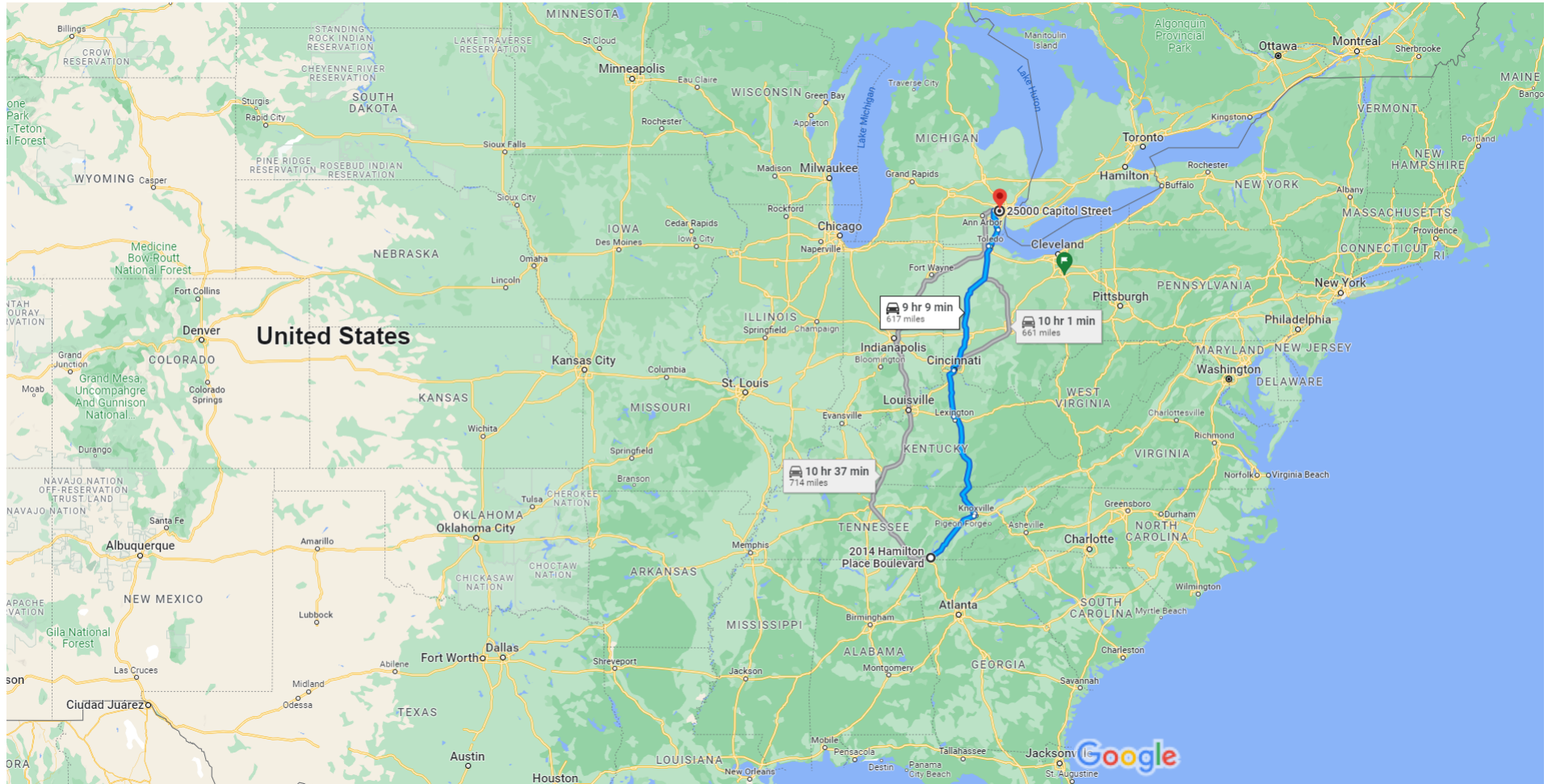
- 1 min (0.2 mi)
- ↷ 21. Turn right onto Hamilton PI Blvd  
————— 423 ft
- ↶ 22. Turn left  
————— 469 ft
- ↷ 23. Turn right  
————— 125 ft
- ↶ 24. Turn left  
**i** Destination will be on the right  
————— 171 ft

2014 Hamilton PI Blvd  
Chattanooga, TN 37421





2014 Hamilton Pl Blvd, Chattanooga, TN 37421 to 25000 Capitol St, Redford Charter Twp, MI 48239 Drive 617 miles, 9 hr 9 min



Map data ©2022 Google, INEGI 100 mi

 This route has restricted usage or private roads.

2014 Hamilton Pl Blvd  
Chattanooga, TN 37421

Get on I-75 N from Hamilton Pl Blvd and Bams Dr

5 min (1.3 mi)

- ↑ 1. Head north  
171 ft
- ↷ 2. Turn right toward Hamilton Pl Blvd  
125 ft
- ↶ 3. Turn left toward Hamilton Pl Blvd  
469 ft
- ↷ 4. Turn right onto Hamilton Pl Blvd  
0.5 mi
- ↶ 5. Turn left after Outback Steakhouse (on the right)  
[Pass by Starbucks \(on the right in 0.3 mi\)](#)  
0.3 mi
- ↶ 6. Turn left onto Hamilton Pl Blvd  
0.1 mi
- ↶ 7. Use the middle lane to turn left onto Shallowford Rd  
282 ft
- ↗ 8. Turn right to merge onto I-75 N toward Knoxville  
0.2 mi

**Follow I-75 N to Schoolcraft Rd in Redford Charter Township. Take exit 179 from I-96**

- 9 hr (614 mi)
- ↗ 9. Merge onto I-75 N  
95.4 mi
  - ↷ 10. Use the right 2 lanes to take exit 385 for I-75 N/I-640 E toward Lexington  
0.7 mi
  - ↑ 11. Continue onto I-640 E/I-75 N  
2.9 mi
  - ↷ 12. Take exit 3A for I-75 N toward Lexington  
0.9 mi
  - ↷ 13. Continue onto I-75 N  
[Entering Kentucky](#)  
171 mi



- 14. Use the right 2 lanes to take the I-75 N exit toward Georgetown/Cincinnati  
0.5 mi
- ↑ 15. Continue onto I-75 N  
**i** Entering Ohio  
74.0 mi
- ↙ 16. Use the left 2 lanes to keep left at the fork, stay on I-75 N and follow signs for Dayton/US-50 W/River Rd/Fifth St  
0.1 mi
- ← 17. Keep left to stay on I-75 N  
204 mi
- 18. Keep right to stay on I-75 N  
**i** Entering Michigan  
26.8 mi
- 19. Use the right 2 lanes to take exit 20 for I-275 N toward Flint  
1.3 mi
- ↑ 20. Continue onto I-275 N  
28.5 mi
- 21. Take exit 29 for I-96 E toward Detroit  
0.7 mi
- ↗ 22. Continue onto I-96  
7.6 mi
- 23. Take exit 179 toward US-24/Telegraph Rd  
0.2 mi

**Take Telegraph Rd and Capitol St to your destination**

- 4 min (1.3 mi)
- ⤴ 24. Merge onto Schoolcraft Rd  
322 ft
- 25. Turn right onto N U.S. Hwy 24 Service Rd  
0.1 mi

- ↑ 26. Continue onto Telegraph Rd S Service Rd  
\_\_\_\_\_ 459 ft
- ↗ 27. Use the right lane to take the ramp onto Telegraph Rd  
\_\_\_\_\_ 0.4 mi
- ↘ 28. Turn right onto Capitol St  
\_\_\_\_\_ 0.4 mi
- ↖ 29. Capitol St turns slightly left and becomes Dixie  
\_\_\_\_\_ 341 ft
- ↘ 30. Turn right onto Capitol St  
⚠ Partial restricted usage road  
\_\_\_\_\_ 0.2 mi
- ↘ 31. Keep right  
📍 Destination will be on the left  
\_\_\_\_\_ 246 ft

25000 Capitol St  
Redford Charter Twp, MI 48239