






Future Land Use

City of Lake Worth Beach, FL



Map Legend

- | | | |
|---|---|---|
|  Single Family Residential (SFR) |  Artisanal Mixed Use (AMU) |  821 S Dixie Hwy |
|  Mixed Use - East (MU-E) |  Public (P) | |
|  Transit Oriented Development (TOD) |  Parcel Boundary | |