



**TOWN LAKE OF PARK
PLANNING & ZONING BOARD
STAFF REPORT**

**MEETING DATE: September 11, 2023
PZ-23-06**

APPLICATION: Empire Landscaping

SUMMARY OF APPLICANT’S REQUEST: Empire Landscaping (“Property Owner” and “Applicant”) is requesting site plan approval for a one-story, 2,112 SF office/warehouse building. The proposed development is consistent with the Town of Lake Park’s adopted regulations for the CLIC-1 District.

The Subject Property is located south of Watertower Road along 13th Street in the Town of Lake Park as denoted in the location map. It is comprised of the following parcel, which totals 0.33 acres:

- Parcel 1 – PCN: 36434220000007400

BACKGROUND:

Owner & Applicant(s):

Empire Landscape

Agent and Consultant:

James Leserra, Empire Landscaping

Location:

36434220000007400 (No Address)

Net Acreage (total):

0.333 acres

Legal Description:

See survey enclosed in packet.

Existing Zoning:

CLIC-1

Future Land Use:

Light Industrial and Commercial

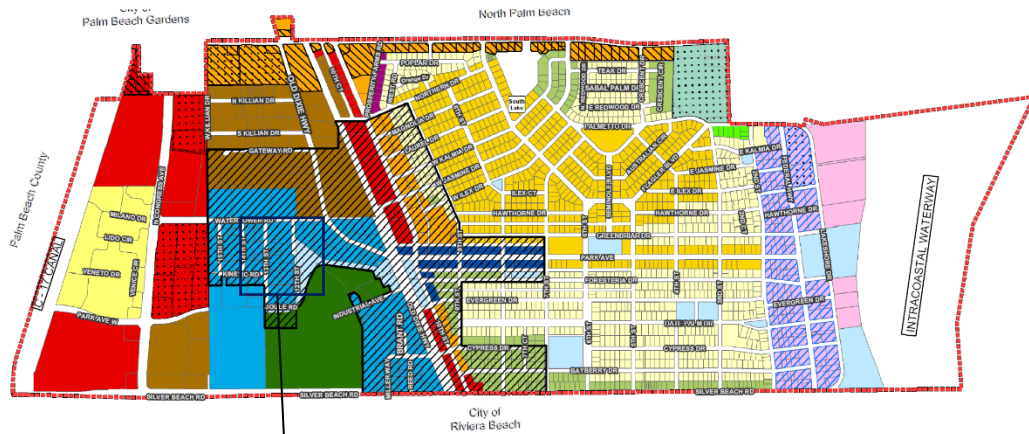
Figure 1: Aerial View of Site (image not to scale; for visual purposes only)



LAKE PARK ZONING MAP



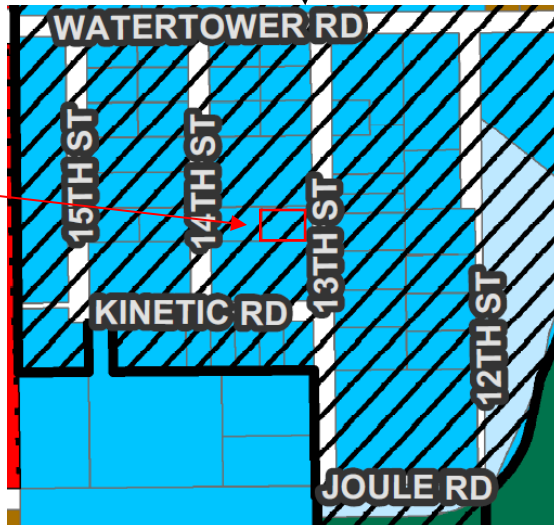
Lake Park Zoning Map



Legend

TOWN BOUNDARY	Zoning	C4 BUSINESS DISTRICT	PADD PARK AVENUE DOWNTOWN DISTRICT	R2 MULTIPLE FAMILY RESIDENCE DISTRICT
Planned Unit Development Overlay	C1 BUSINESS DISTRICT	CLIC CAMPUS LIGHT INDUSTRIAL & COMMERCIAL	R1 SINGLE FAMILY RESIDENCE DISTRICT	R2A MULTIPLE FAMILY RESIDENCE DISTRICT
NBOZ Overlay	C1B NEIGHBORHOOD COMMERCIAL DISTRICT	CONSERVATION	R1A SINGLE FAMILY RESIDENCE DISTRICT	TND TRADITIONAL NEIGHBORHOOD DEVELOPMENT
CRA Overlay	C2 BUSINESS DISTRICT	MU MIXED USE	R1AA RESIDENCE DISTRICT	
FHMUDO Federal Highway Mixed Use District Overlay	C3 BUSINESS DISTRICT	P PUBLIC DISTRICT	R1B TWO FAMILY RESIDENCE DISTRICT	

Subject
Site



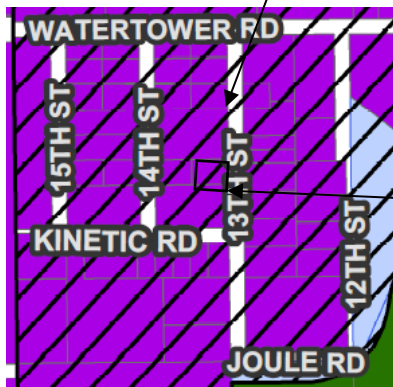
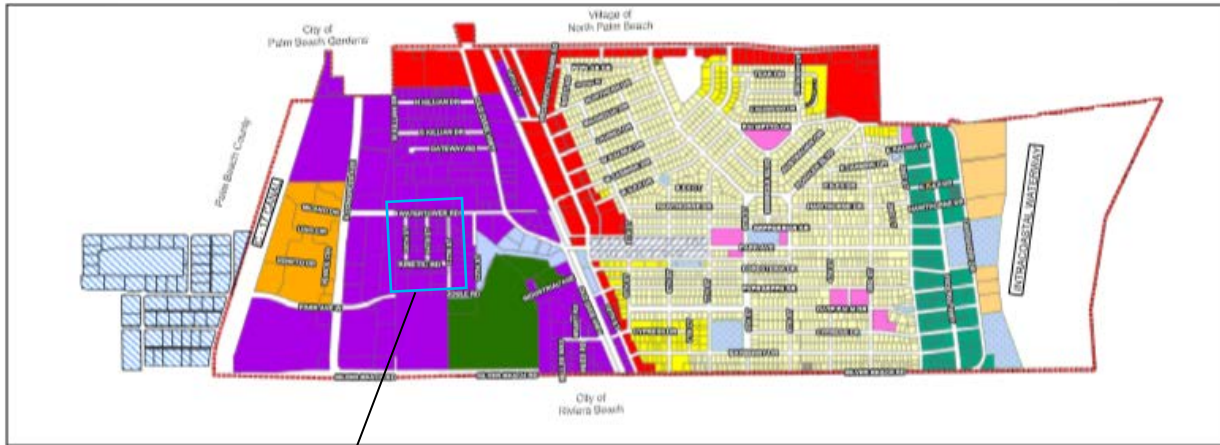
Adjacent Zoning:

North: CLIC-1
 South: CLIC-1
 East: CLIC-1
 West: CLIC-1

LAKE PARK FUTURE LAND USE MAP



Lake Park Future Land Use Map



Subject Site

Adjacent Existing Land Use

North: Commercial and Light Industrial
 South: Commercial and Light Industrial
 East: Commercial and Light Industrial
 West: Commercial and Light Industrial

PART I: SITE PLAN APPLICATION

The site plan application for Empire Landscape has been reviewed by the Town's consulting Engineers, Landscape Architect, Palm Beach County Fire Rescue, Seacoast Utility Authority, Palm Beach County Sheriff's Office (PBSO) for Crime Prevention Through Environmental Design (CPTED), Lake Park Public Works Staff, and Lake Park Community Development Department Staff. Based on these reviews, the project substantially complies with our Land Development Regulations and Comprehensive Plan.

****This project has been noticed by certified mail to property owners within 300 feet on 8/30/23 and advertised in the Palm Beach Post on Friday 9/1/23 ****

SITE PLAN PROJECT DETAILS

Comprehensive Plan: The proposal is consistent with the goals, objectives and policies of the Town's Comprehensive Plan, including:

- ➔ **3.4.2 Objectives and Policies, Policy 1.5:** *The Town shall encourage development and redevelopment activities which will substantially increase the tax base while minimizing negative impacts on natural and historic resources, existing neighborhoods and development and adopted Levels of Service (LOS) standards.*

This development project activates a vacant parcel along 13th Street, bringing in a new business while not producing any harmful impacts to neighboring districts and adopted Levels of Service.

- ➔ **Future Land Use (FLU) Classification System 3.4.3:** *Lands and structures devoted to light industrial uses with pollutants controlled on site, warehouses, commercial, wholesale establishments, and limited small scale commercial uses that are supportive of workers in the area such as convenience stores and restaurants and that can be carried on unobtrusively, with a maximum F.A.R. of 2.0.*

The current proposal is consistent with the definitional requirement for lands in the Commercial and Light Industrial FLU designation and consistent with the required Floor Area Ratio (FAR) by providing an FAR of 0.14.

- ➔ **Future Land Use Element, Policy 5.2:** *The Town shall foster the redevelopment of declining neighborhoods, underutilized parcels, and areas that demonstrate substandard and/or slum and blight conditions.*

The proposed development will redevelop a currently underutilized (vacant) parcel per the requirements of the Comprehensive Plan.

Zoning: The proposed project is consistent with the requirements of the CLIC-1 Business District, including use, parking, building height, and building site area. The project also complies with the supplemental regulations of the general code, which will be further discussed as applicable in the sections below.

Of note, this project is applying for two administrative waivers specific to sites under one acre. The first waiver is for the building setback to reduce the front yard setback from 25' to 20'. This is allowable with the 20% reduction to setbacks that can be applied.

The second requested waiver is for landscape buffer widths; instead of the standard 8' landscape buffers, the applicant is proposing to utilize the 20% reduction allowance to provide 6'4" buffers instead.

Both alternative proposals fall within the allowances of the administrative waivers for sites under one acre and staff supports their application to this project given the site's inherent constraints.

Architecture: The project is generally compliant with the Town's standards for nonresidential architectural design detailed under Chapter 78, Article XII. The proposal meets the standards set forth for building articulation, material variation, and decorative features.

Two outstanding elements pertaining to architecture that were not addressed during site plan review are ensuring secondary color percentages are no greater than 25% per wall and ensuring features of interest account for 60% of the front and side facades. These outstanding items are anticipated to be remedied prior to Town Commission scheduling, otherwise they will be conditioned on the approving Resolution.

Building Site: The total impervious area for the project is 9,398 SF and the pervious area is 2,990 SF. The development proposal consists of a one story 2,112 SF office warehouse building. This structure will serve as storage and the main offices for the Empire Landscaping company.

Traffic Concurrency: O'Rourke Engineering has reviewed the proposed traffic generated for this project as well as internal circulation within the site and recommended approval 8/28/23. Palm Beach County TPS approval for this project was issued on 7/5/23.

Landscaping: The proposed landscaping plans have been deemed code compliant by the Town's consulting Landscape Architect (JMorton) as of 8/28/23.

Paving, Grading and Drainage: The Town's consulting Engineers reviewed and approved the civil plans for this proposal on 8/24/23. Likewise the Town Stormwater Division approved the project on 8/29/23.

Signage: Signage will be subject to permit review and approval pursuant to the sign code when permits are applied for.

Water/Sewer: Seacoast Utility Authority reviewed these plans for compliance with their best practices and provided final approval on 8/24/23.

Fire: PBC Fire Rescue reviewed the site plan and found it to be in compliance with PBC Fire Rescue best practices on 8/28/23. An additional round of fire review will be conducted during the building permit phase, which is standard procedure.

PBSO: The Crime Prevention Through Environmental Design (CPTED) review was performed by D/S Adam Pozsonyi at the Palm Beach County Sheriff's Office and the proposal was found to be compliant with best-practice principles for CPTED on 8/25/23.

PART II: STAFF RECOMMENDATION

Staff recommends **APPROVAL** of the Site Plan for Empire Landscaping.