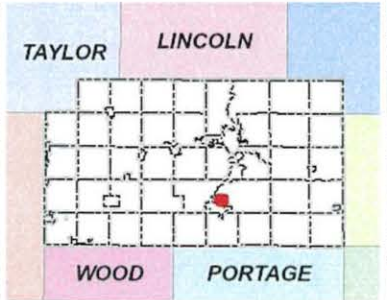




Land Information Mapping System



Legend

- Road Names
- Parcels
- Parcel Lot Lines
- Land Hooks
- Section Lines/Numbers
- Right Of Ways
- Named Places
- Municipalities
- 2020 Orthos Countywide
 - Red: Band_1
 - Green: Band_2
 - Blue: Band_3

PHASE I

SOUTH
CONTRACT A

12/19/23

330.59 0 330.59 Feet



NAD_1983_HARN_WISCRS_Marathon_County_Feet

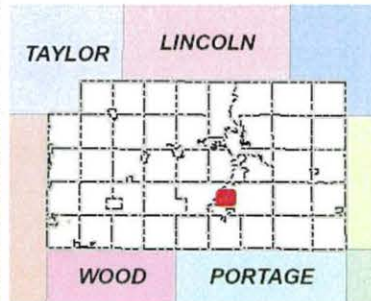
DISCLAIMER: The information and depictions herein are for informational purposes and Marathon County-City of Wausau specifically disclaims accuracy in this reproduction and specifically admonishes and advises that if specific and precise accuracy is required, the same should be determined by procurement of certified maps, surveys, plats, Flood Insurance Studies, or other official means. Marathon County-City of Wausau will not be responsible for any damages which result from third party use of the information and depictions herein or for use which ignores this warning. THIS MAP IS NOT TO BE USED FOR NAVIGATION

Notes

1A



Land Information Mapping System



Legend

- Road Names
- Parcels
- Parcel Lot Lines
- Section Lines/Numbers
- Right Of Ways
- Named Places
- Municipalities
- 2020 Orthos Countywide
- Red: Band_1
- Green: Band_2
- Blue: Band_3

DN #
 [5]
 NORTH

2A

661.17 0 661.17 Feet



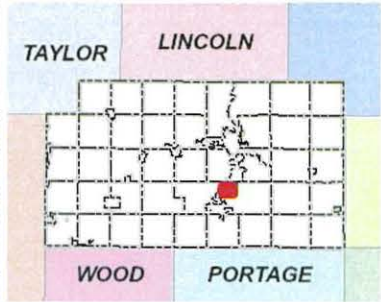
NAD_1983_HARN_WISCRS_Marathon_County_Feet

DISCLAIMER: The information and depictions herein are for informational purposes and Marathon County-City of Wausau specifically disclaims accuracy in this reproduction and specifically admonishes and advises that if specific and precise accuracy is required, the same should be determined by procurement of certified maps, surveys, plats, Flood Insurance Studies, or other official means. Marathon County-City of Wausau will not be responsible for any damages which result from third party use of the information and depictions herein or for use which ignores this warning.
 THIS MAP IS NOT TO BE USED FOR NAVIGATION

Notes



Land Information Mapping System



- Legend**
- Road Names
 - Parcels
 - Parcel Lot Lines
 - Section Lines/Numbers
 - Right Of Ways
 - Named Places
 - Municipalities
 - 2020 Orthos Countywide
 - Red: Band_1
 - Green: Band_2
 - Blue: Band_3

PH II
 [6]
 North

26

661.17 0 661.17 Feet

NAD_1983_HARN_WISCRS_Marathon_County_Feet

DISCLAIMER: The information and depictions herein are for informational purposes and Marathon County-City of Wausau specifically disclaims accuracy in this reproduction and specifically admonishes and advises that if specific and precise accuracy is required, the same should be determined by procurement of certified maps, surveys, plats, Flood Insurance Studies, or other official means. Marathon County-City of Wausau will not be responsible for any damages which result from third party use of the information and depictions herein or for use which ignores this warning. THIS MAP IS NOT TO BE USED FOR NAVIGATION

Notes

