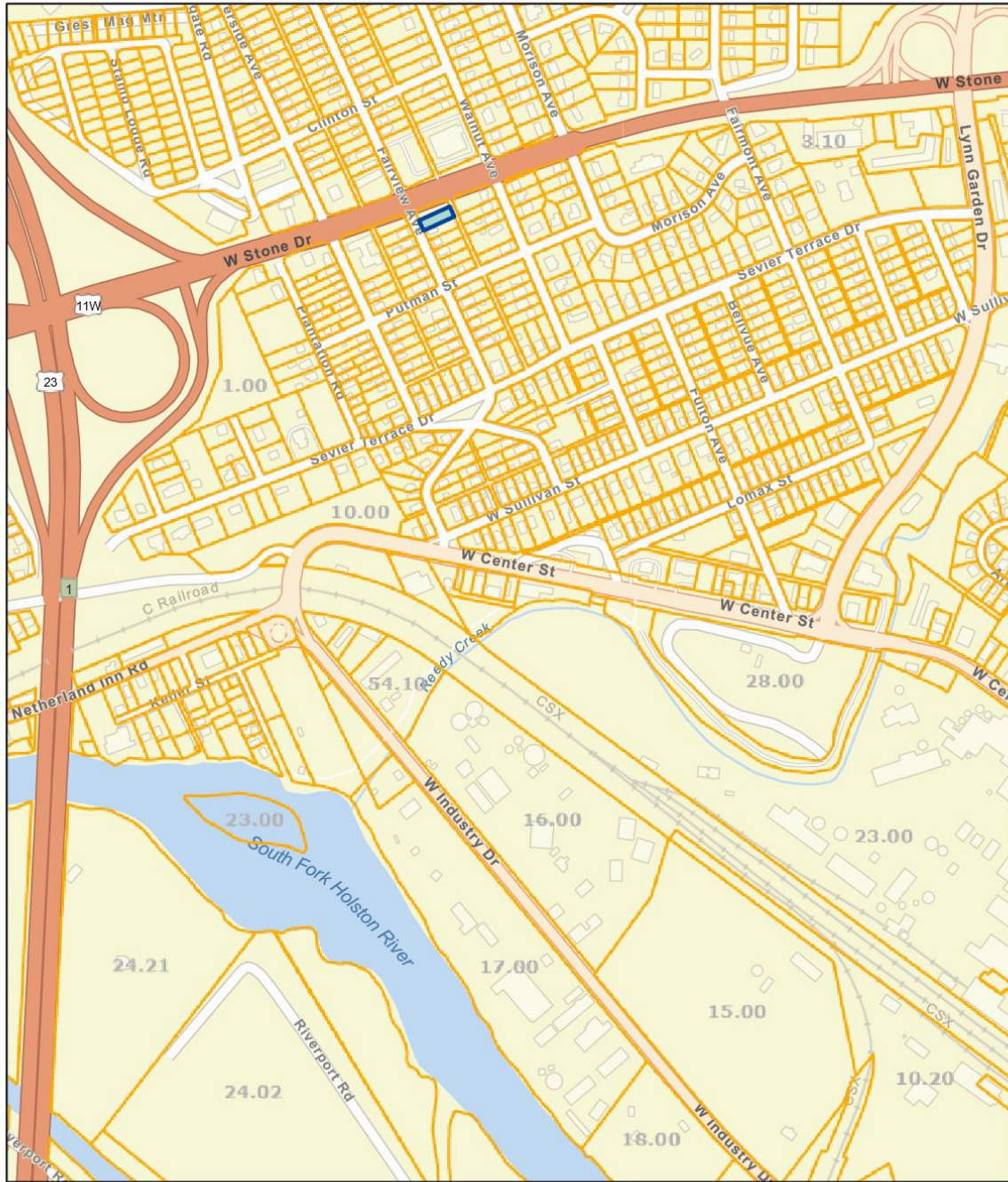
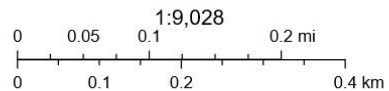


Sullivan County - Parcel: 045E C 027.00



Date: February 9, 2024

County: Sullivan
 Owner: KINGSPORT CITY OF ETAL
 Address: FAIRVIEW AVE 721
 Parcel Number: 045E C 027.00
 Deeded Acreage: 0
 Calculated Acreage: 0.17
 Date of TDOT Imagery: 2019
 Date of Vexcel Imagery: 2023



Esri Community Maps Contributors, Tennessee STS GIS, VGIN, © OpenStreetMap, Microsoft, Esri, TomTom, Garmin, SafeGraph, GeoTechnologies, Inc, METI/NASA, USGS, EPA, NPS, US Census Bureau, USDA, USFWS, State of Tennessee, Comptroller of the Treasury


The property lines are compiled from information maintained by your local county Assessor's office but are not conclusive evidence of property ownership in any court of law.

Sullivan County - Parcel: 045E C 027.00



Date: November 29, 2023

County: Sullivan
Owner: KINGSPORT CITY OF ETAL
Address: FAIRVIEW AVE 721
Parcel Number: 045E C 027.00
Deeded Acreage: 0
Calculated Acreage: 0.17
Date of TDOT Imagery: 2019
Date of Vexcel Imagery: 2023



Esri Community Maps Contributors, Tennessee STS GIS, VGIN, © OpenStreetMap, Microsoft, Esri, HERE, Garmin, SafeGraph, GeoTechnologies, Inc, METI/NASA, USGS, EPA, NPS, US Census Bureau, USDA, State of Tennessee, Comptroller of the Treasury

The property lines are compiled from information maintained by your local county Assessor's office but are not conclusive evidence of property ownership in any court of law.