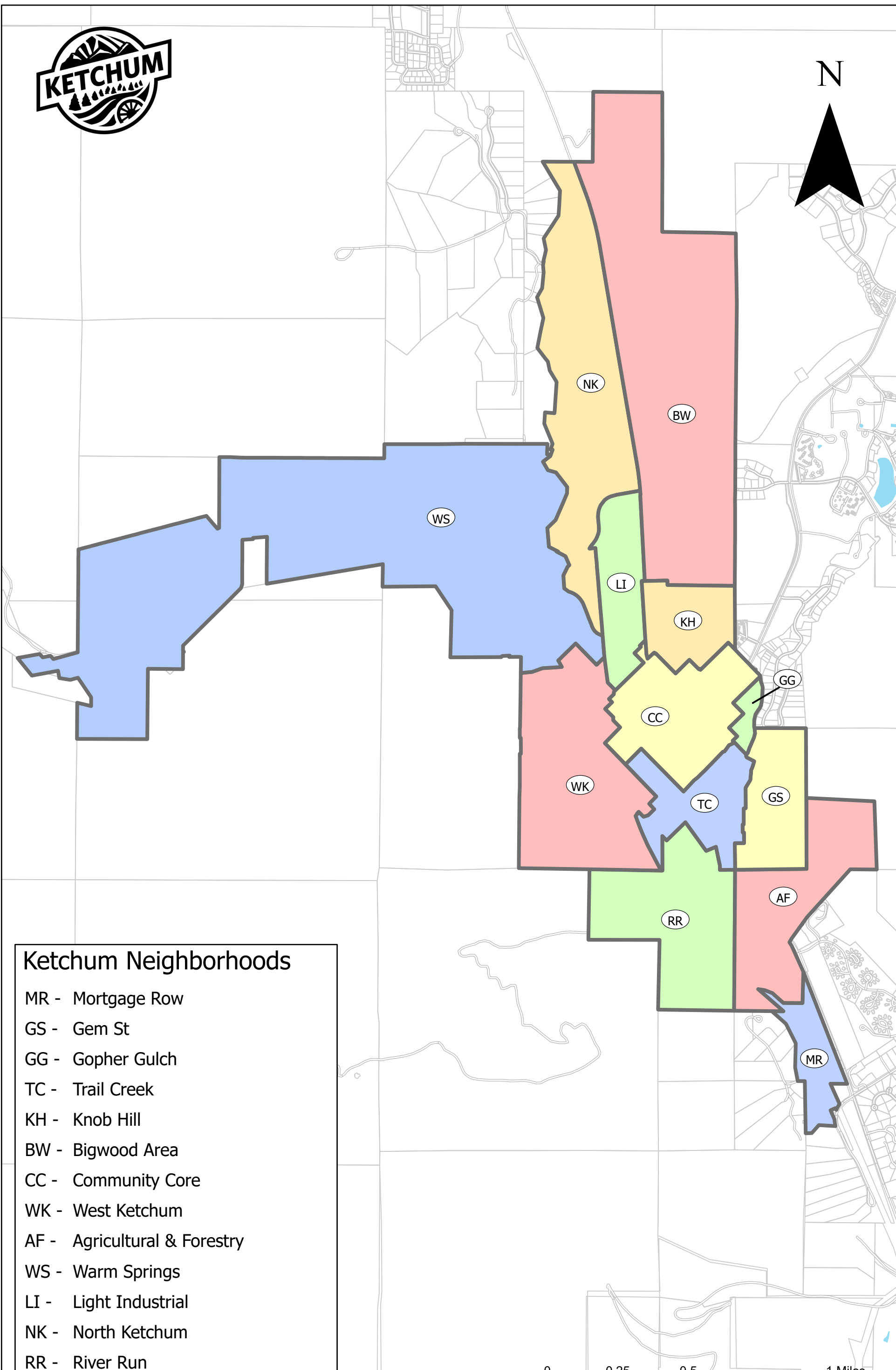
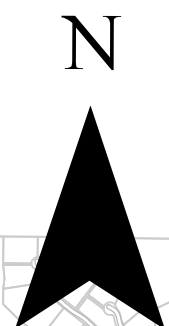
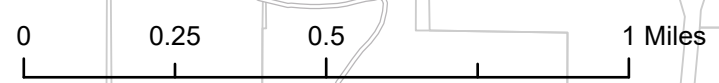


Updated Maps

City of Ketchum Neighborhoods

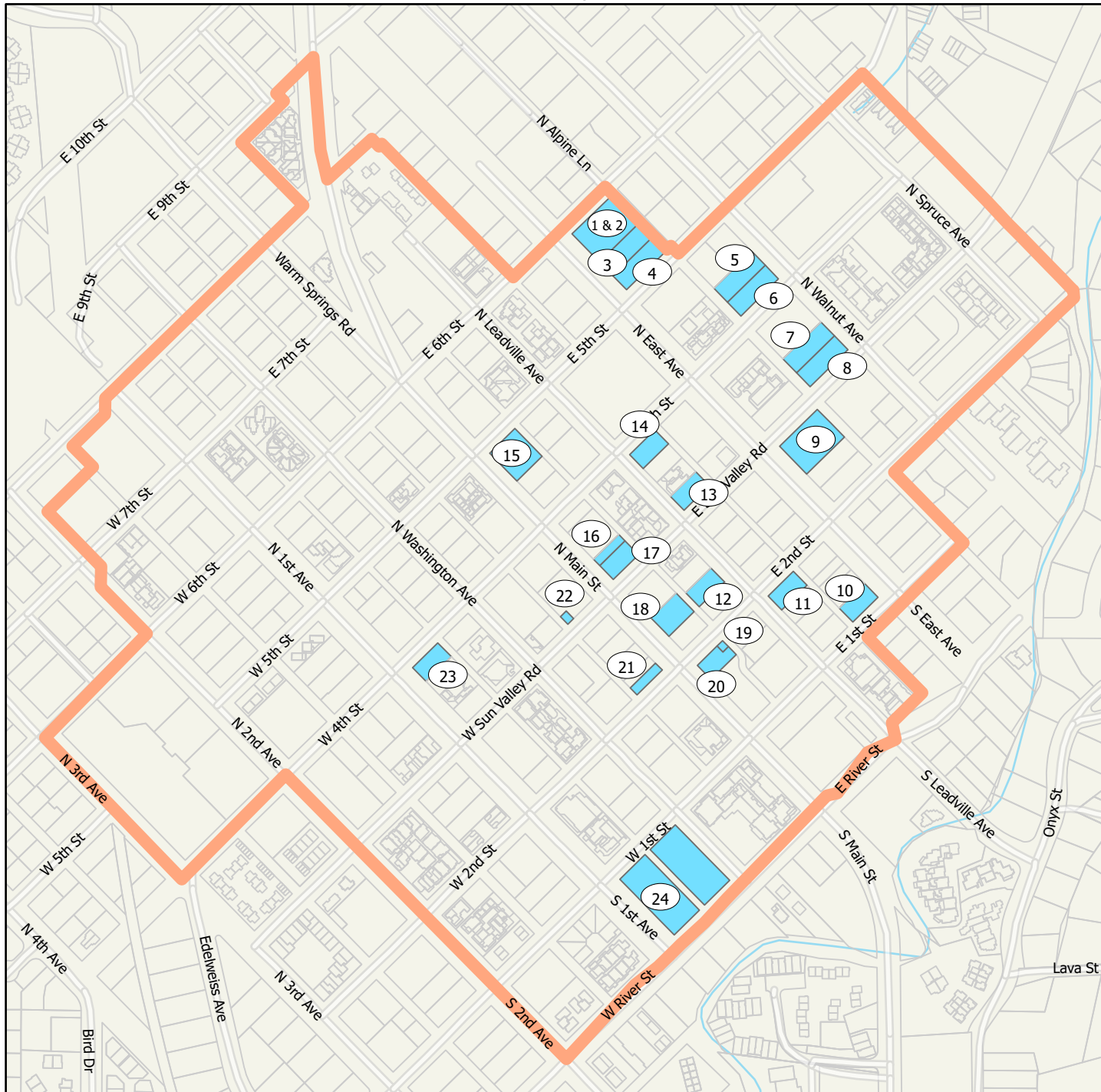


- Ketchum Neighborhoods**
- MR - Mortgage Row
 - GS - Gem St
 - GG - Gopher Gulch
 - TC - Trail Creek
 - KH - Knob Hill
 - BW - Bigwood Area
 - CC - Community Core
 - WK - West Ketchum
 - AF - Agricultural & Forestry
 - WS - Warm Springs
 - LI - Light Industrial
 - NK - North Ketchum
 - RR - River Run





Neighborhoods derived from Walsworth and Flowers Study, 2005

Community Core Historic Sites



1. Louie's/The Church (Picket Fence/Annex)
2. Thornton House (Picket Fence)
3. E.B Williams House (Ketchum Grill)
4. Bonning Cabin
5. George Castle Cabin
6. Jack Frost Motel (Gold Mine Consign Building)
7. Community Library/Gold Mine Thrift Store
8. Michel's Christiania Restaurant
9. Horace Lewis Home (Elephant's Perch)
10. McCoy/Gooding/Miller House (Residence)
11. Alonzo Price/Esther Fairman House
12. Bert Cross Cabin (Vintage Restaurant)
13. Fagan Property (Country Cousin Store)
14. St. Mary's Catholic Church (Mesh Gallery)
15. Former Post Office (Former Formula Sports)
16. Pioneer Saloon
17. Comstock & Clark Mercantile (Enoteca Restaurant)
18. Ketchum Kamp Hotel (Casino)
19. First Telephone Co. (Chapter One Bookstore)
20. Lewis Bank (Rocky Mountain Hardware)
21. Greenhow & Rumsey Store (Culinary Institute)
22. Dynamite Shed (TNT Taproom)
23. McAtee House (Former Taste of Thai)
24. Forest Service Park

-  Neighborhood Boundary
-  Historic Buildings/Sites

