



## CITY OF KAUKAUNA PLAN COMMISSION PETITION FOR UNANIMOUS ANNEXATION

To the Common Council of the City of Kaukauna, Outagamie County, Wisconsin:

Petition is hereby made in accordance with the provisions of Section 66.0217(2) of the Wisconsin State Statutes for direct annexation to the City of Kaukauna, Wisconsin, from the Town of Buchanan, Wisconsin, of the real estate described on the attached map.

The attached map is in accordance with statutory requirements and is of a reasonable scale, showing the contiguous boundary with the City of Kaukauna of the territory to be annexed, and showing acreage and North arrow.

There are two (2) residents residing within the territory under petition.

### Signatures:

1. NAME OF PETITIONER: Lisa Deis

SIGNATURE:

DATE: 9-8-2023

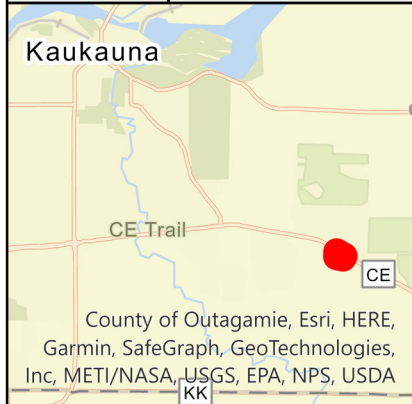
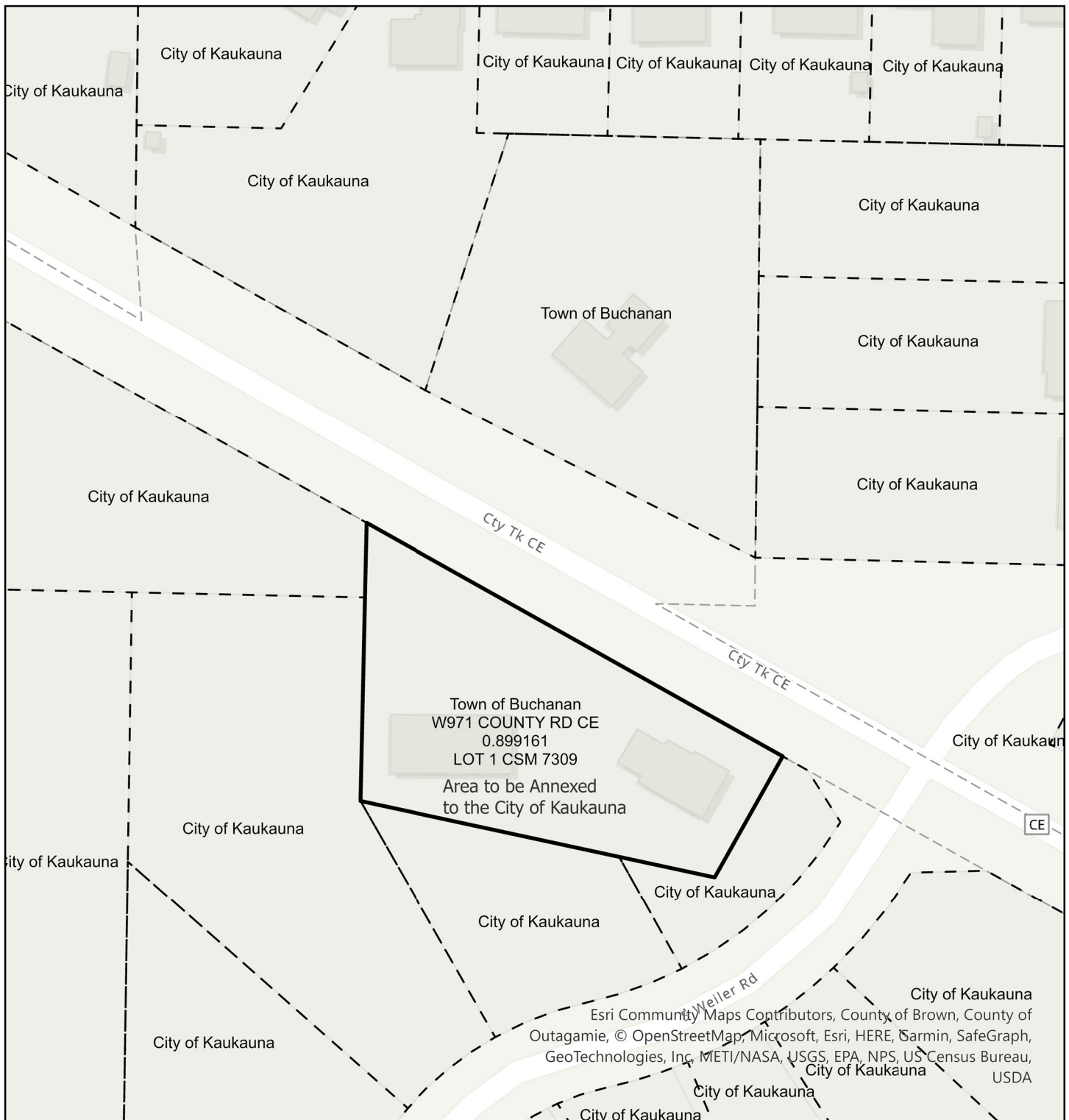
2. NAME OF PETITIONER: Aaron Matuszny

SIGNATURE:

DATE: 9-8-2023

**Legal Description of Parcel #030021001, also known as W971 County Rd CE:**

Lot One (1) of Certified Survey Map No. 7309 recorded in the Office of the Register of Deeds for Outagamie County on January 11, 2017 in Volume 44 of Certified Survey Maps, Page 7309, as Document No. 2094676, said Survey Map being all of Outlot 1, CSM No. 5866, which is located in the Southeast  $\frac{1}{4}$  of the Southeast  $\frac{1}{4}$  of Section 30 and Part of Lot 1, CSM No. 4767 and part of the Northeast  $\frac{1}{4}$  of the Northeast  $\frac{1}{4}$  of Section 31, all in Township 21 North, Range 19 East, Town of Buchanan, Outagamie County, Wisconsin.




## Annexation Exhibit

Parcel Number 030021001



### Legend

 proposed annexation line

0 0.01 0.03 Mi

Coordinate System: NAD 1983 HARN WISCRS Outagamie County Feet

