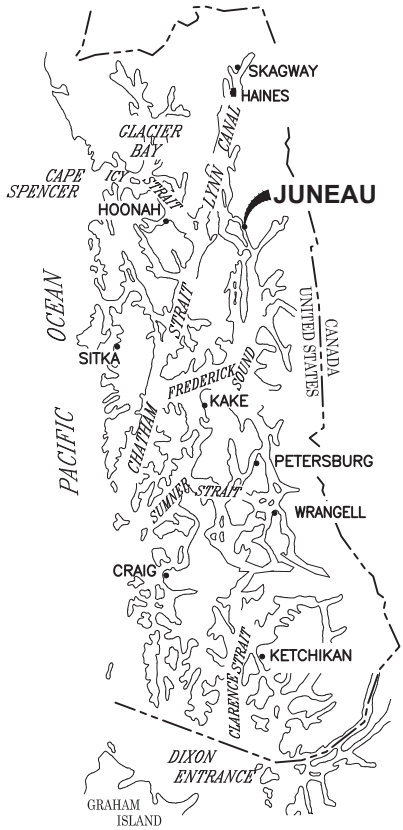



CITY & BOROUGH OF JUNEAU - DOCKS & HARBORS
STATTER HARBOR IMPROVEMENTS PHASE III (D)
UPLAND IMPROVEMENTS
CBJ CONTRACT - DH25-023



VICINITY



SOUTHEAST
ALASKA



AERIAL PHOTO FROM:
CITY AND BOROUGH OF JUNEAU, 2016

VICINITY MAP

TIDAL DATA

SOURCE: NOAA NOS/CO-OPS STATION ID:
9452210 JUNEAU, ALASKA 2/6/18

DESCRIPTION	ELEV. (FT.)
HIGHEST OBSERVED WATER LEVEL	+24.58
MEAN HIGHER HIGH WATER (MHHW)	+16.30
MEAN HIGH WATER (MHW)	+15.34
MEAN SEA LEVEL (MSL)	+8.58
MEAN TIDE LEVEL (MTL)	+8.47
MEAN LOW WATER (MLW)	+1.60
MEAN LOWER LOW WATER (MLLW)	0.00
LOWEST OBSERVED WATER LEVEL	-6.12

DRAWING INDEX

DWG. NO.	TITLE
GENERAL	
1.01	TITLE SHEET AND VICINITY MAP
1.02	LEGEND, ABBREVIATIONS, GENERAL NOTES AND SURVEY CONTROL
1.03	EXISTING CONDITIONS AND DEMOLITION PLAN
1.04	OVERALL SITE PLAN
1.05	PARTIAL GRADING PLAN
1.06	PARTIAL GRADING PLAN
1.07	GRADING ENLARGEMENT DETAILS
1.08	GRADING POINTS AND LAYOUT TABLES
1.09	STORM DRAIN PLAN
2.01	SITE SECTIONS
2.02	KAYAK LAUNCH RAMP PLAN AND PROFILE
2.03	RAILING ELEVATION
2.04	RAILING DETAILS
2.05	SITE DETAILS
2.06	SITE DETAILS
2.07	SITE DETAILS
2.08	SITE DETAILS
3.01	STRIPING PLAN
3.02	STRIPING AND SIGNAGE DETAILS
ELECTRICAL	
E001	SCHEDULE AND SYMBOLS
ES01	ELECTRICAL SITE PLAN
E101	DETAILS
LANDSCAPE	
L101	LAYOUT AND SOILS PLAN
L102	LANDSCAPE PLAN
L501	DETAILS

PND ENGINEERS, INC. (PND) IS NOT RESPONSIBLE FOR SAFETY PROGRAMS, METHODS OR PROCEDURES OF OPERATION, OR THE CONSTRUCTION OF THE DESIGN SHOWN ON THESE DRAWINGS. DRAWINGS ARE FOR THE USE OF THIS PROJECT ONLY AND ARE NOT INTENDED FOR REUSE WITHOUT WRITTEN APPROVAL FROM PND. DRAWINGS ARE ALSO NOT TO BE USED IN ANY MANNER THAT WOULD CONSTITUTE A DETRIMENT DIRECTLY OR INDIRECTLY TO PND.



REVISIONS					
REV.	DATE	DESCRIPTION	DWN.	CKD.	APP.



9360 Glacier Highway Ste 100
Juneau, Alaska 99801
Phone: 907-586-2093
Fax: 907-586-2099
www.pndengineers.com

DESIGN: BMI CHECKED: CRS
DRAWN: WRB APPROVED:

SCALE:
AS SHOWN

65%
DESIGN
REVIEW

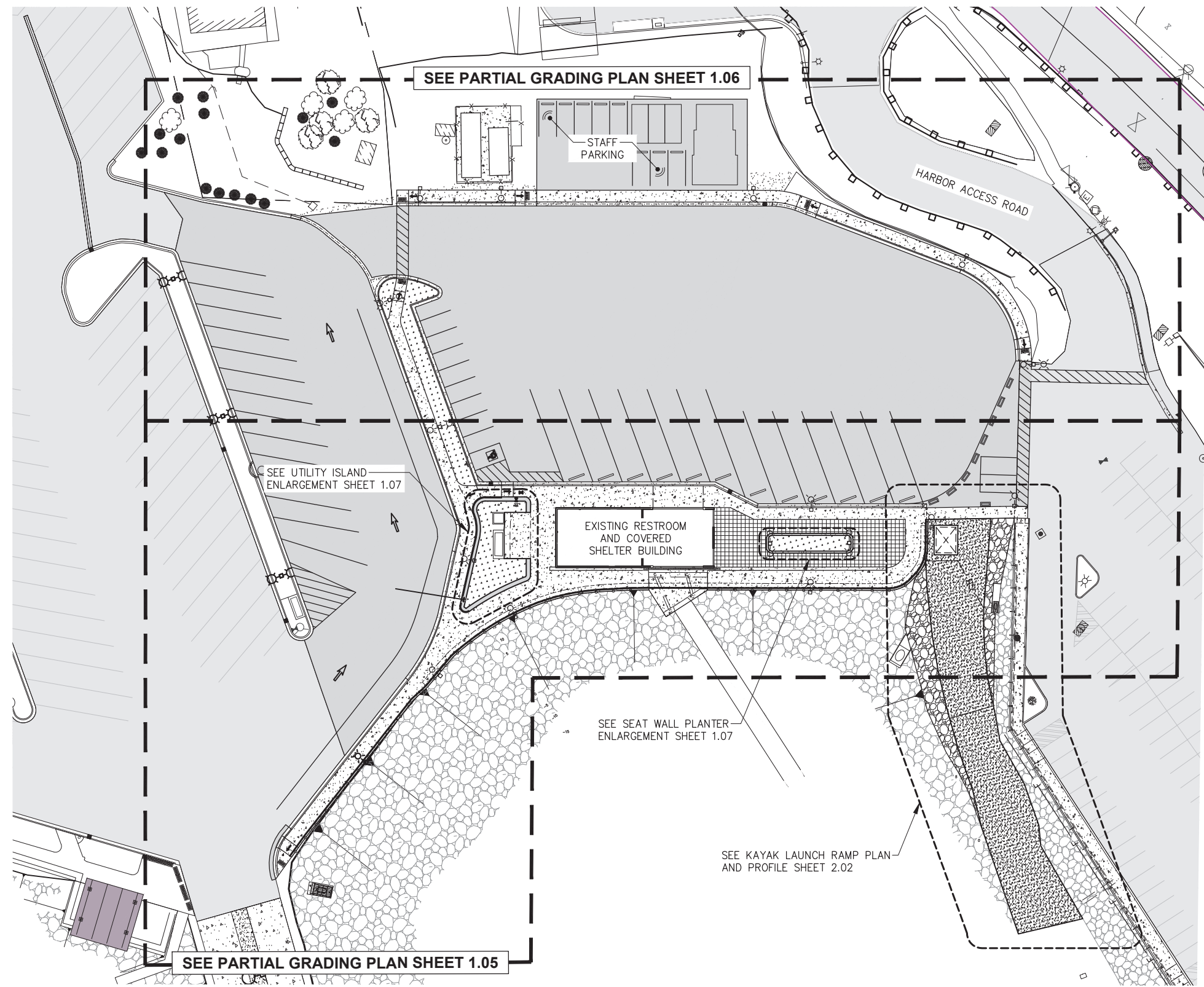
DATE: 12/03/2024

CITY & BOROUGH OF JUNEAU, ALASKA
STATTER HARBOR IMPROVEMENTS PH III(D)
CBJ CONTRACT NO. DH25-023


SHEET TITLE:
TITLE SHEET AND VICINITY MAP

PND PROJECT NO.: 182069 C.A.N. NO.: AECC250

1.01



OVERALL SITE PLAN



REVISIONS					
REV.	DATE	DESCRIPTION	DWN.	CKD.	APP.

P | N | D
ENGINEERS, INC.

9360 Glacier Highway Ste 100
Juneau, Alaska 99801
Phone: 907-586-2093
Fax: 907-586-2099
www.pndengineers.com

DESIGN: BMI CHECKED: CRS
DRAWN: WRB APPROVED: _____

SCALE: SCALE IN FEET
0 30 60 FT.

**65%
DESIGN
REVIEW**

DATE: 12/03/2024

CITY & BOROUGH OF JUNEAU, ALASKA
STATTER HARBOR IMPROVEMENTS PH III(D)
CBJ CONTRACT NO. DH25-023

SHEET TITLE:
OVERALL SITE PLAN

PND PROJECT NO.: 182069 C.A.N. NO.: AECC250

1.04