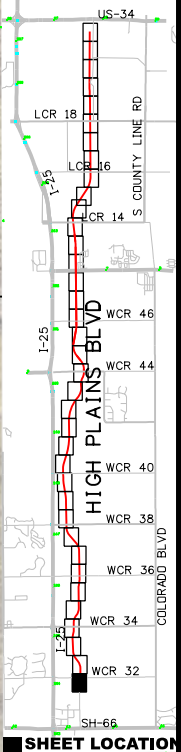
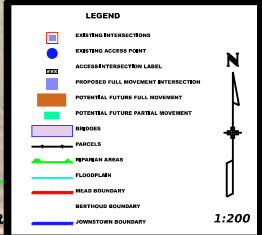


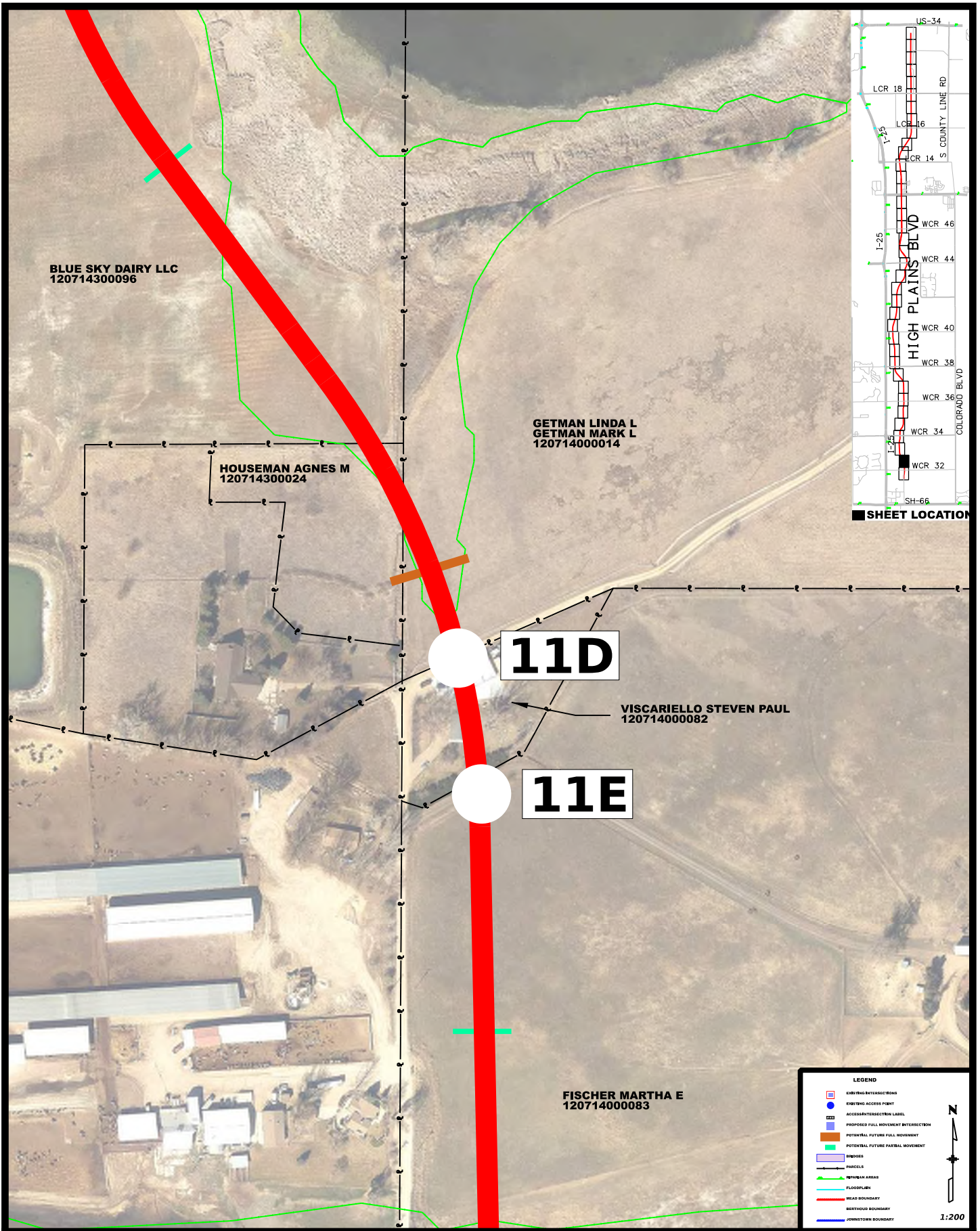
**WCR 32**

**RBM HOLDINGS LLC  
120723100002**

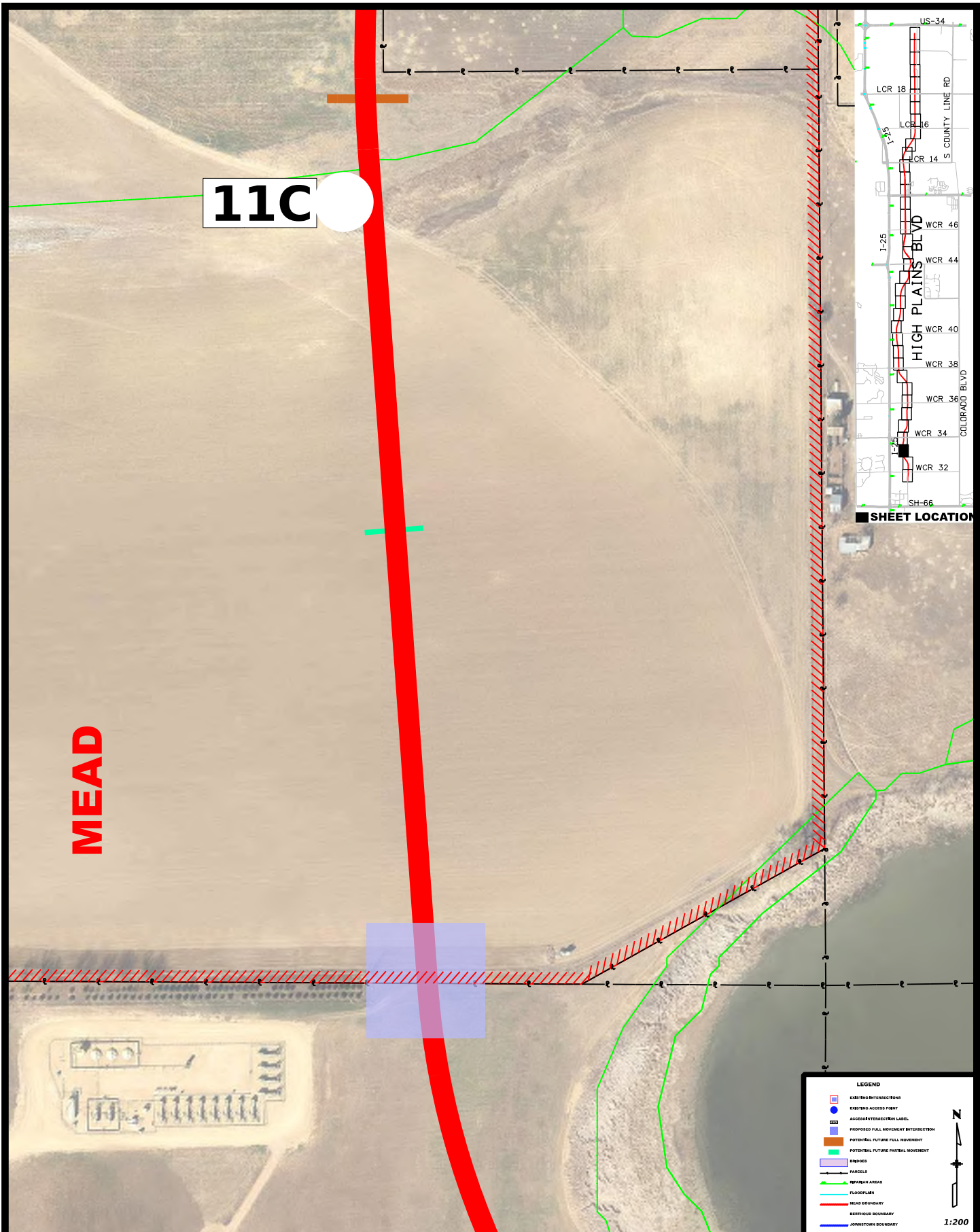


**■ SHEET LOCATION**





**HIGH PLAINS BLVD  
ACCESS CONTROL PLAN**



**11C**

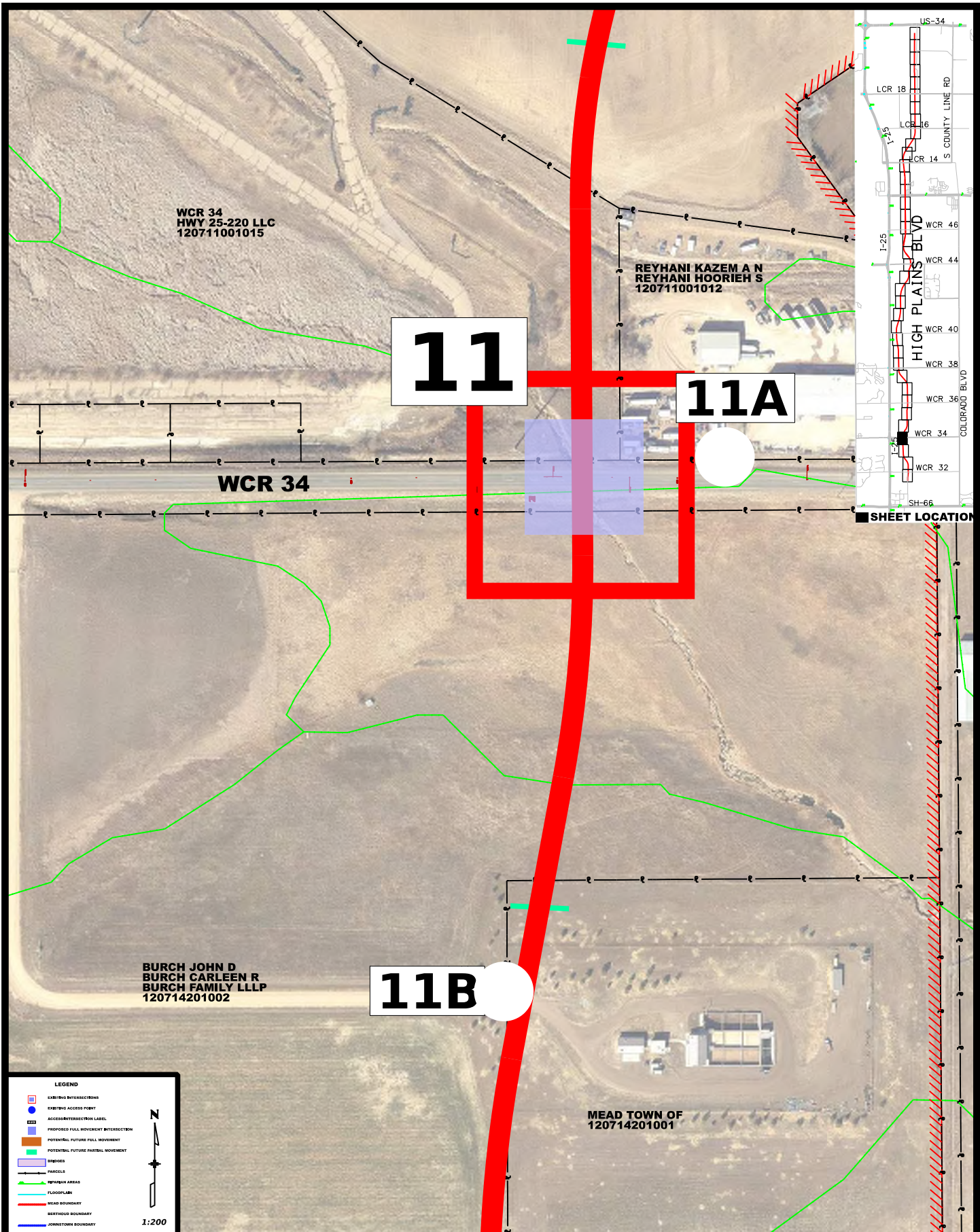
**MEAD**

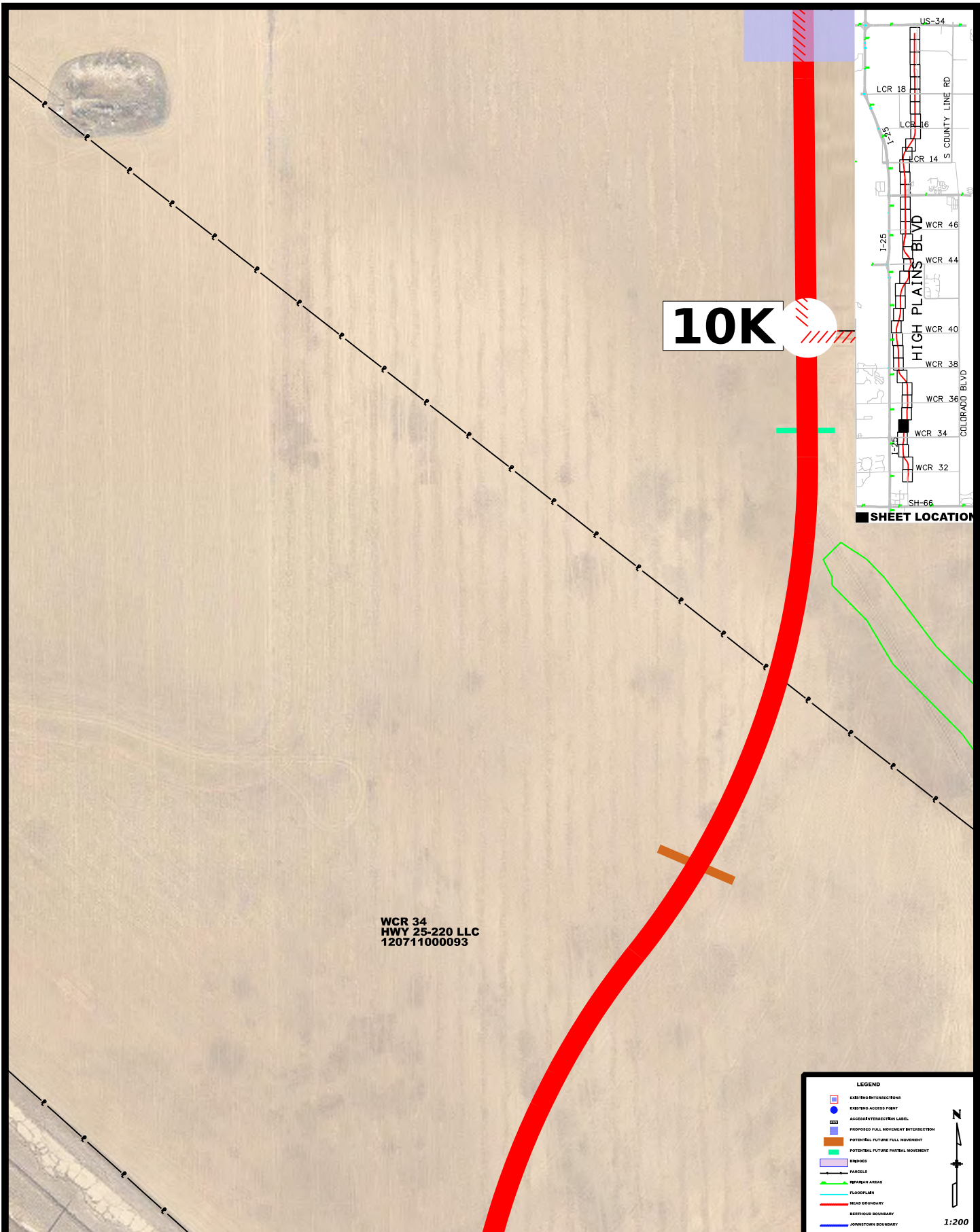
**SHEET LOCATION**

**LEGEND**

- EXISTING INTERSECTIONS
- EXISTING ACCESS POINT
- ACCESS INTERSECTION LABEL
- PROPOSED FULL MOVEMENT INTERSECTION
- POTENTIAL FUTURE PARTIAL MOVEMENT
- PARCELS
- REPAIR AREAS
- FLOODPLAIN
- MEAD BOUNDARY
- BERTHOUD BOUNDARY
- JOHNSTOWN BOUNDARY

1:200



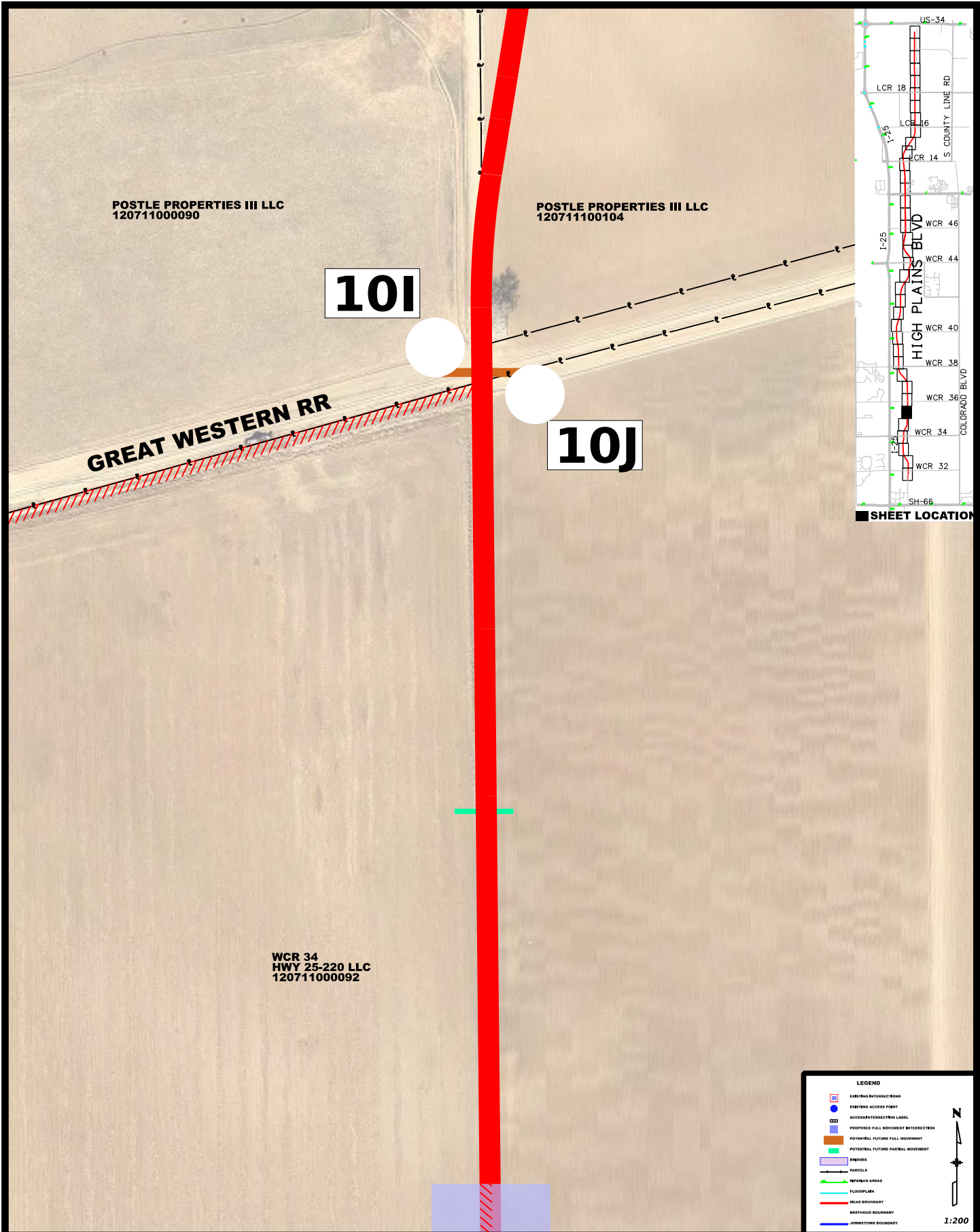


WCR 34  
HWY 25-220 LLC  
120711000093

**LEGEND**

- EXISTING INTERSECTIONS
- EXISTING ACCESS POINT
- ACCESS INTERSECTION LABEL
- PROPOSED FULL MOVEMENT INTERSECTION
- POTENTIAL FUTURE FULL MOVEMENT
- POTENTIAL FUTURE PARTIAL MOVEMENT
- PARCELS
- RIPARIAN AREAS
- FLOODPLAIN
- HEAR BOUNDARY
- BERTHOUD BOUNDARY
- JOHNSTOWN BOUNDARY

1:200

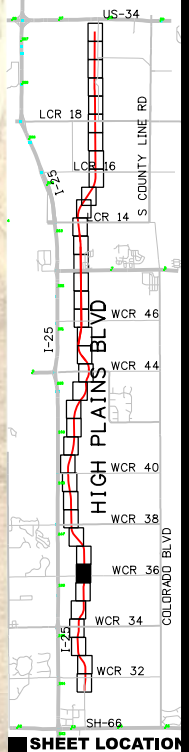


PEPLER FARMS LLC  
120702000051

ROBSON SHARON E  
120702000046

BUFFBRAKER LLC (67.93% INT)  
ALAMEDA SABLE INVESTORS LLC (32.07% INT)  
120702000047

POWERS PHILIP D  
120711100098



■ SHEET LOCATION

10F

10G

10E

10H

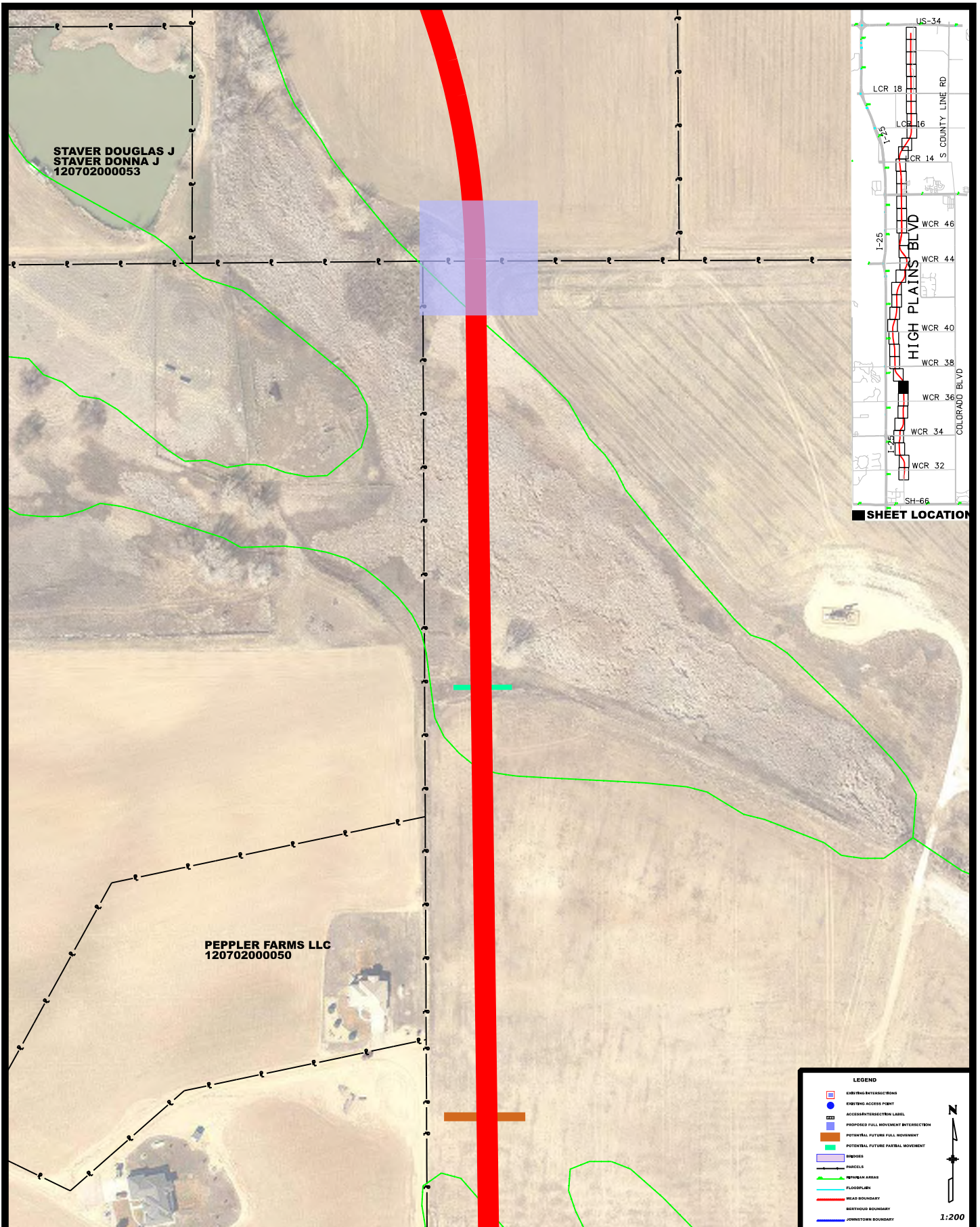
WCR 36

**LEGEND**

- EXISTING INTERSECTIONS
- EXISTING ACCESS POINT
- ACCESS/INTERSECTION LABEL
- PROPOSED FULL MOVEMENT INTERSECTION
- POTENTIAL FUTURE FULL MOVEMENT
- POTENTIAL FUTURE PARTIAL MOVEMENT
- PARCELS
- PARCELS
- RIPARIAN AREAS
- FLOODPLAIN
- BEAR BOUNDARY
- JOHNSTOWN BOUNDARY

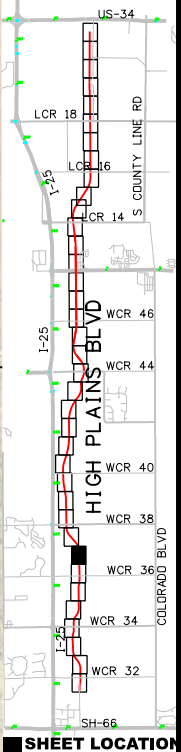
1:200

# HIGH PLAINS BLVD ACCESS CONTROL PLAN

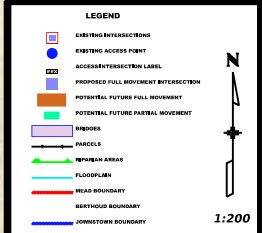


STAVER DOUGLAS J  
STAVER DONNA J  
120702000053

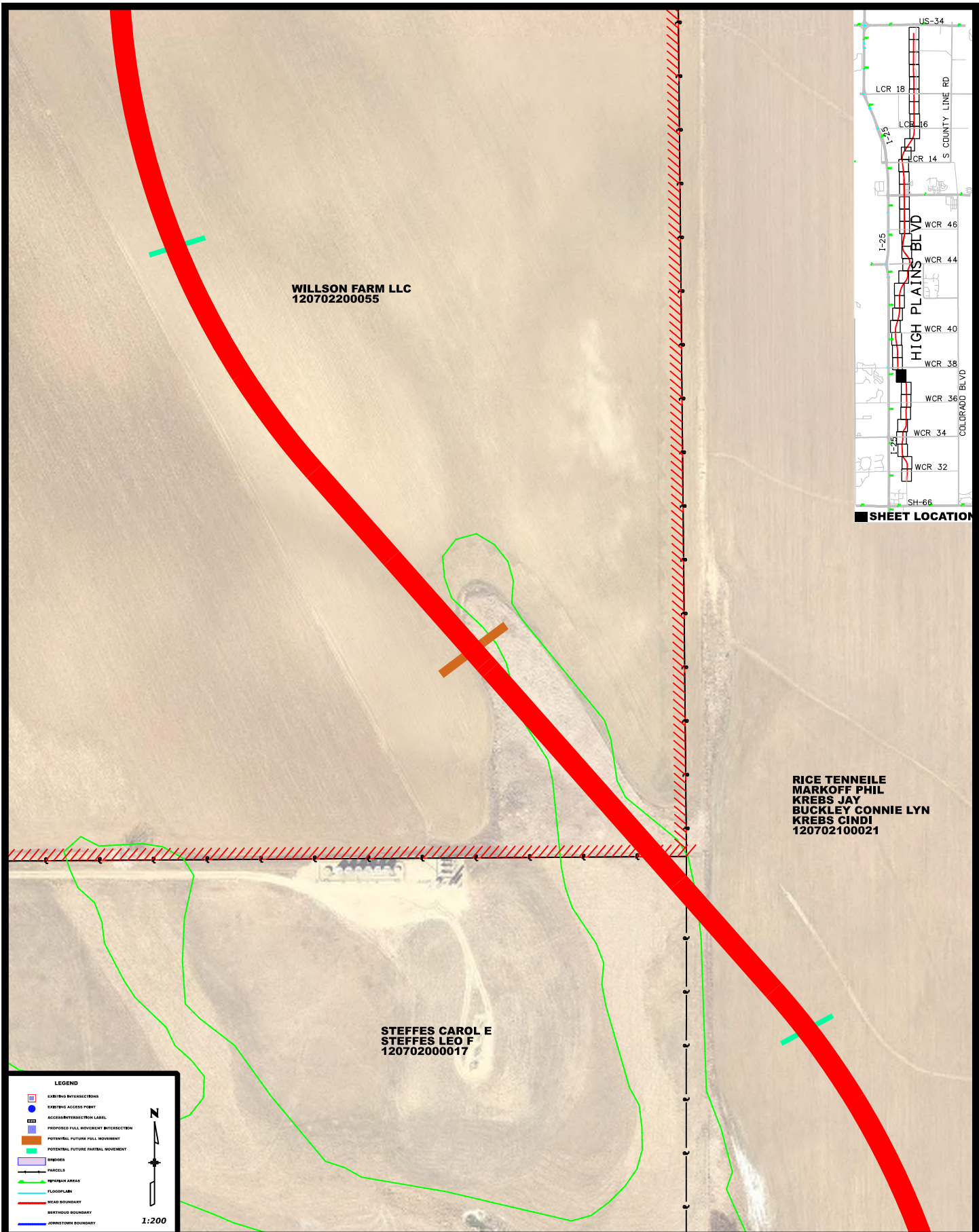
PEPLER FARMS LLC  
120702000050



■ SHEET LOCATION







**WILLSON FARM LLC**  
120702200055

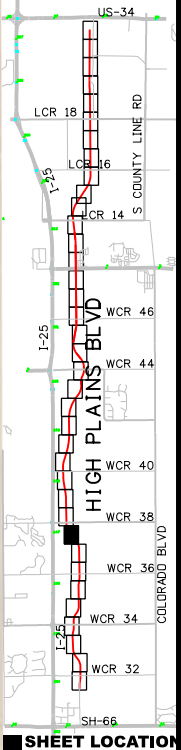
**STEFFES CAROL E**  
**STEFFES LEO F**  
120702000017

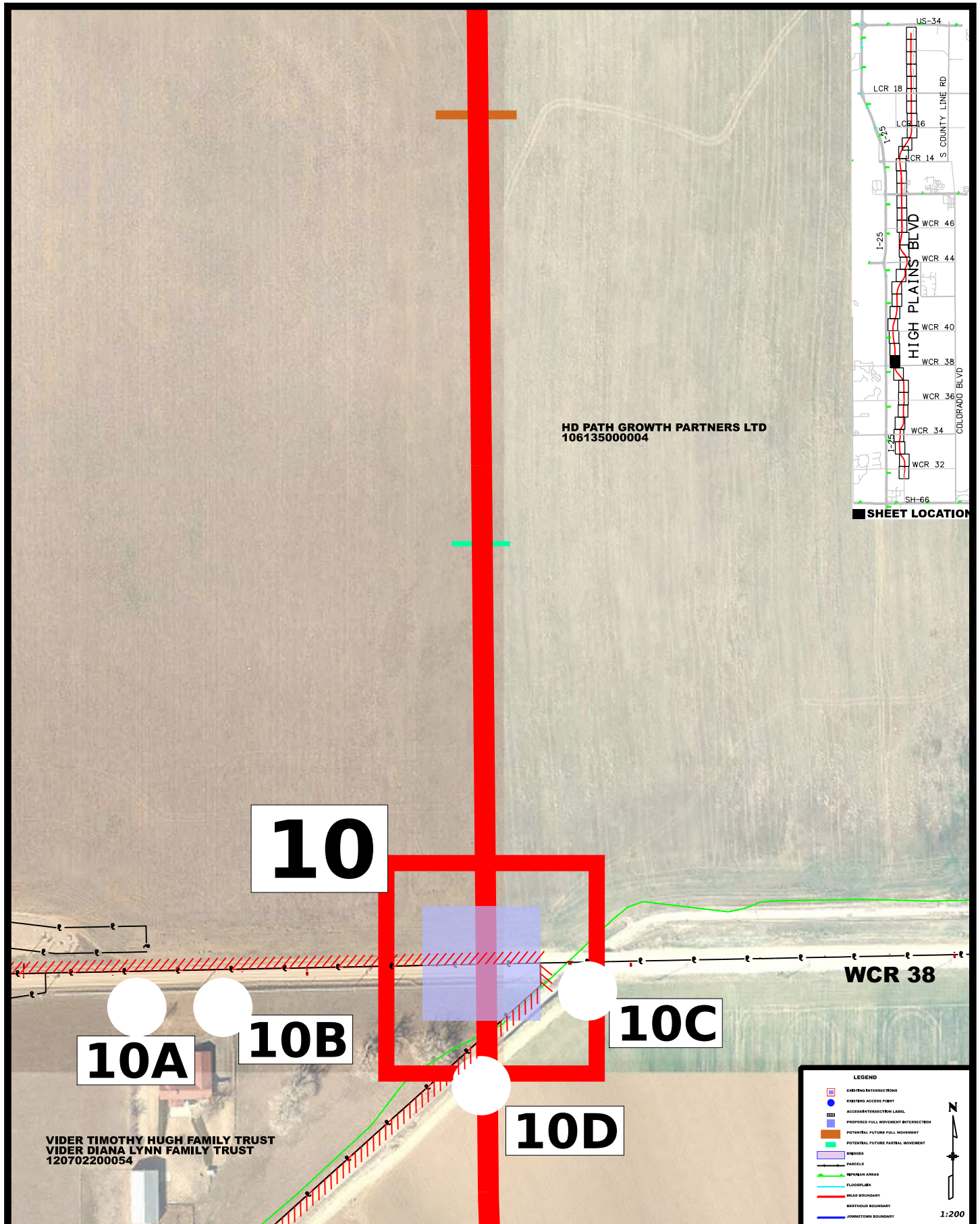
**RICE TENNEILE**  
**MARKOFF PHIL**  
**KREBS JAY**  
**BUCKLEY CONNIE LYN**  
**KREBS CINDI**  
120702100021

**LEGEND**

- EXISTING INTERSECTIONS
- EXISTING ACCESS POINT
- ACCESS/INTERSECTION LABEL
- PROPOSED FULL MOVEMENT INTERSECTION
- POTENTIAL FUTURE FULL MOVEMENT
- POTENTIAL FUTURE PARTIAL MOVEMENT
- RIPARIAN AREAS
- PARCELS
- RIPARIAN AREAS
- FLOODPLAIN
- HEAD BOUNDARY
- BERTHOUD BOUNDARY
- JOHNSTOWN BOUNDARY

1:200





HD PATH GROWTH PARTNERS LTD  
10613500004

SHEET LOCATION

10

10A

10B

10C

10D

WCR 38

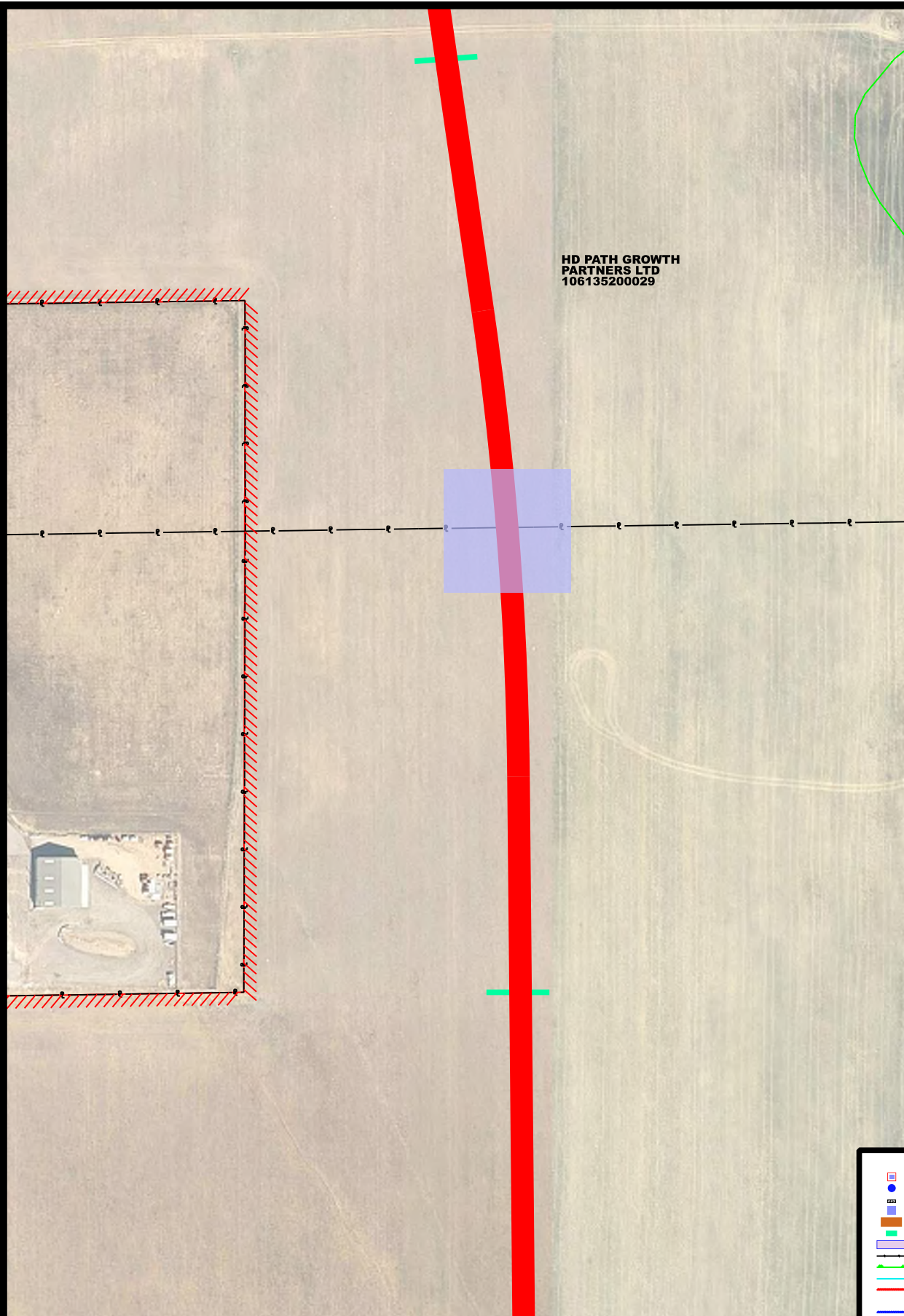
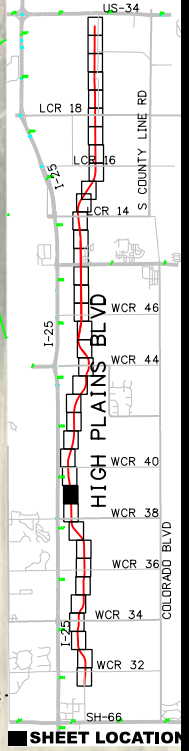
VIDER TIMOTHY HUGH FAMILY TRUST  
VIDER DIANA LYNN FAMILY TRUST  
120702200054

**LEGEND**

- EXISTING INTERSECTIONS
- EXISTING ACCESS POINT
- ACCESS INTERSECTION LABEL
- PROPOSED FULL MOVEMENT INTERSECTION
- POTENTIAL FUTURE FULL MOVEMENT
- POTENTIAL FUTURE PARTIAL MOVEMENT
- PARCELS
- RIPARIAN AREAS
- FLOODPLAIN
- BEAR BOUNDARY
- BERTHOUD BOUNDARY
- JOHNSTOWN BOUNDARY

1:200

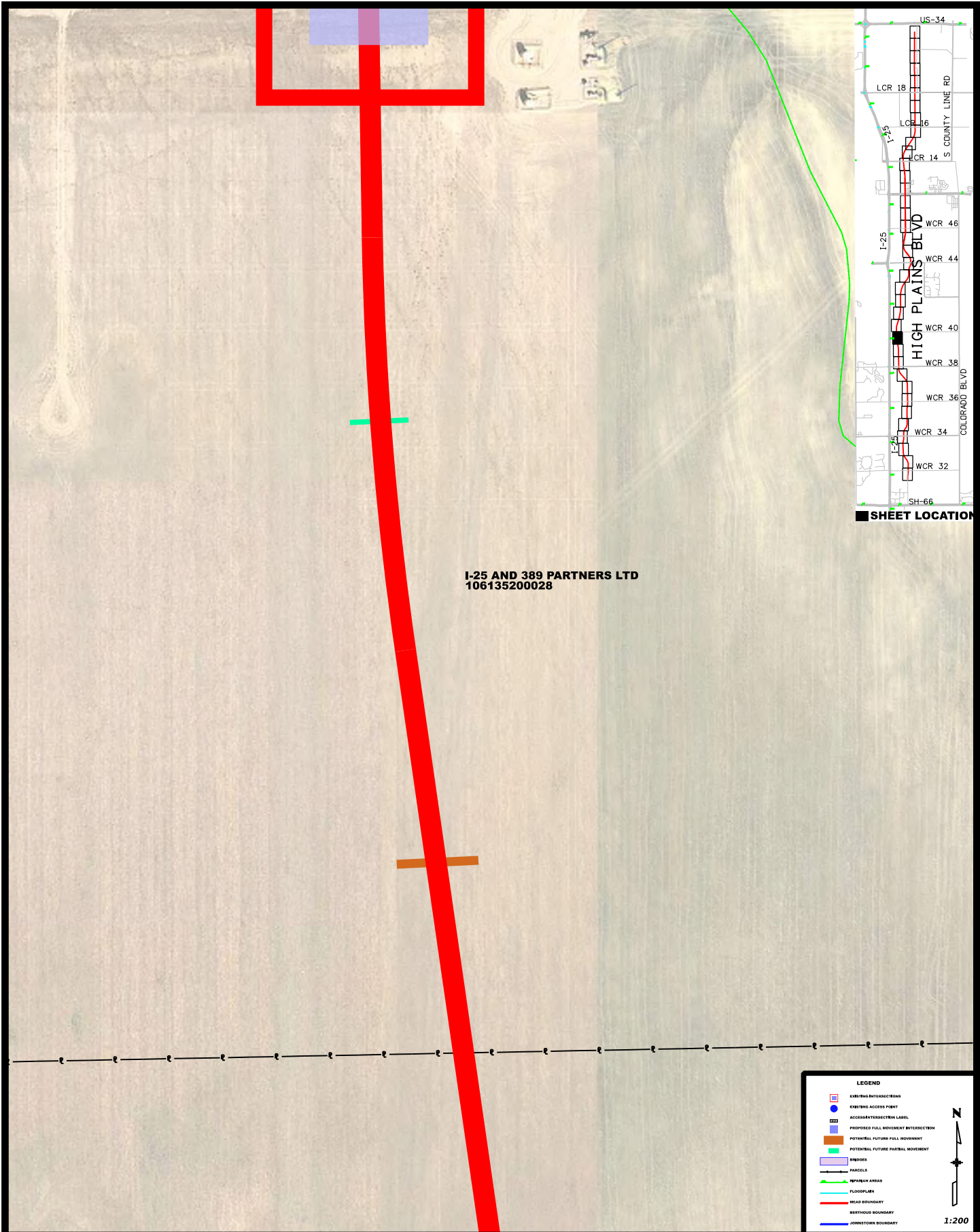
HD PATH GROWTH  
PARTNERS LTD  
106135200029



**LEGEND**

- EXISTING INTERSECTIONS
- EXISTING ACCESS POINT
- ACCESS INTERSECTION LABEL
- PROPOSED FULL MOVEMENT INTERSECTION
- POTENTIAL FUTURE FULL MOVEMENT
- POTENTIAL FUTURE PARTIAL MOVEMENT
- IMPDES
- PARCELS
- RIPIARIAN AREAS
- FLOODPLAIN
- BEAR BOUNDARY
- BERTHOUD BOUNDARY
- JOHNSTOWN BOUNDARY

1:200



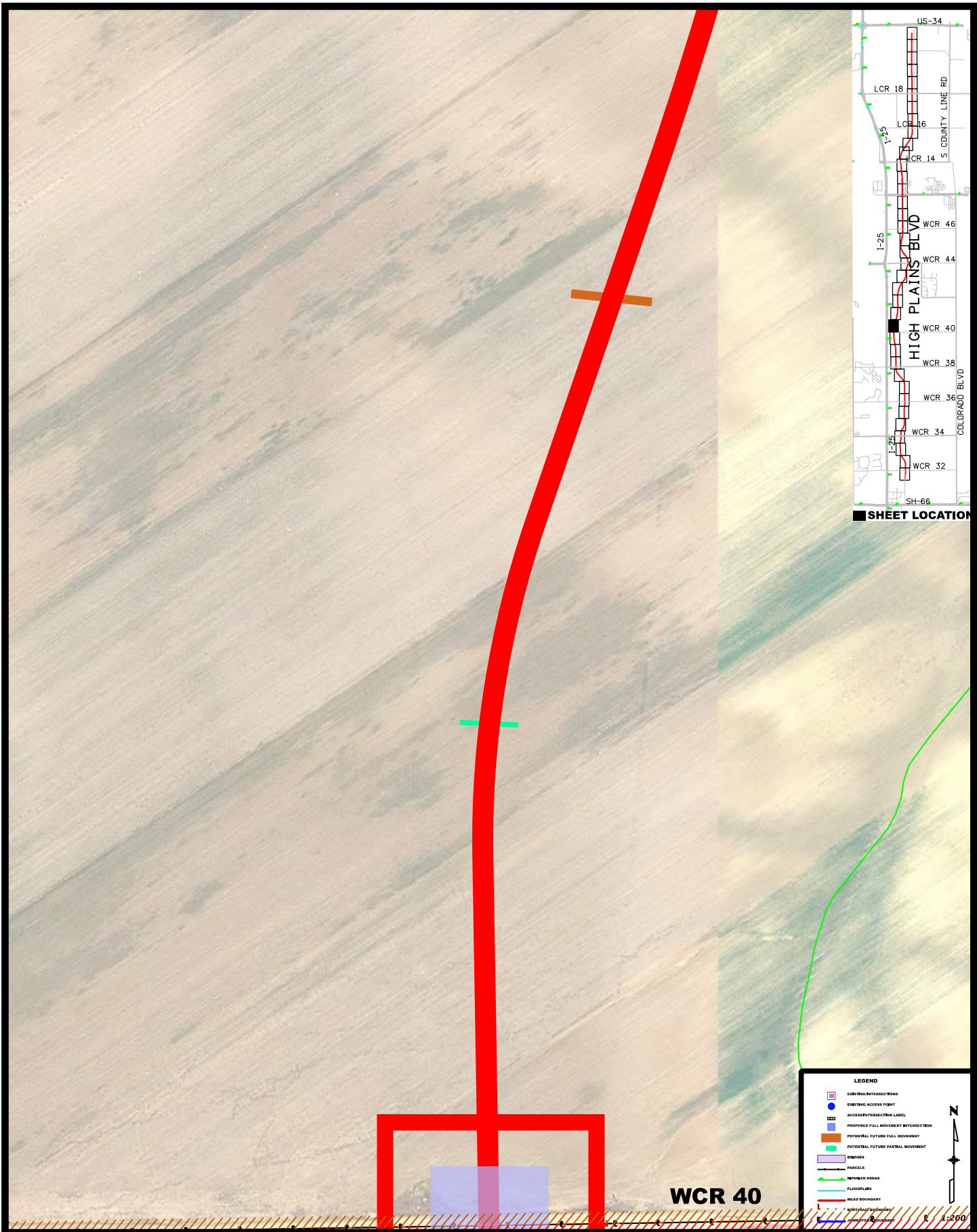
I-25 AND 389 PARTNERS LTD  
106135200028

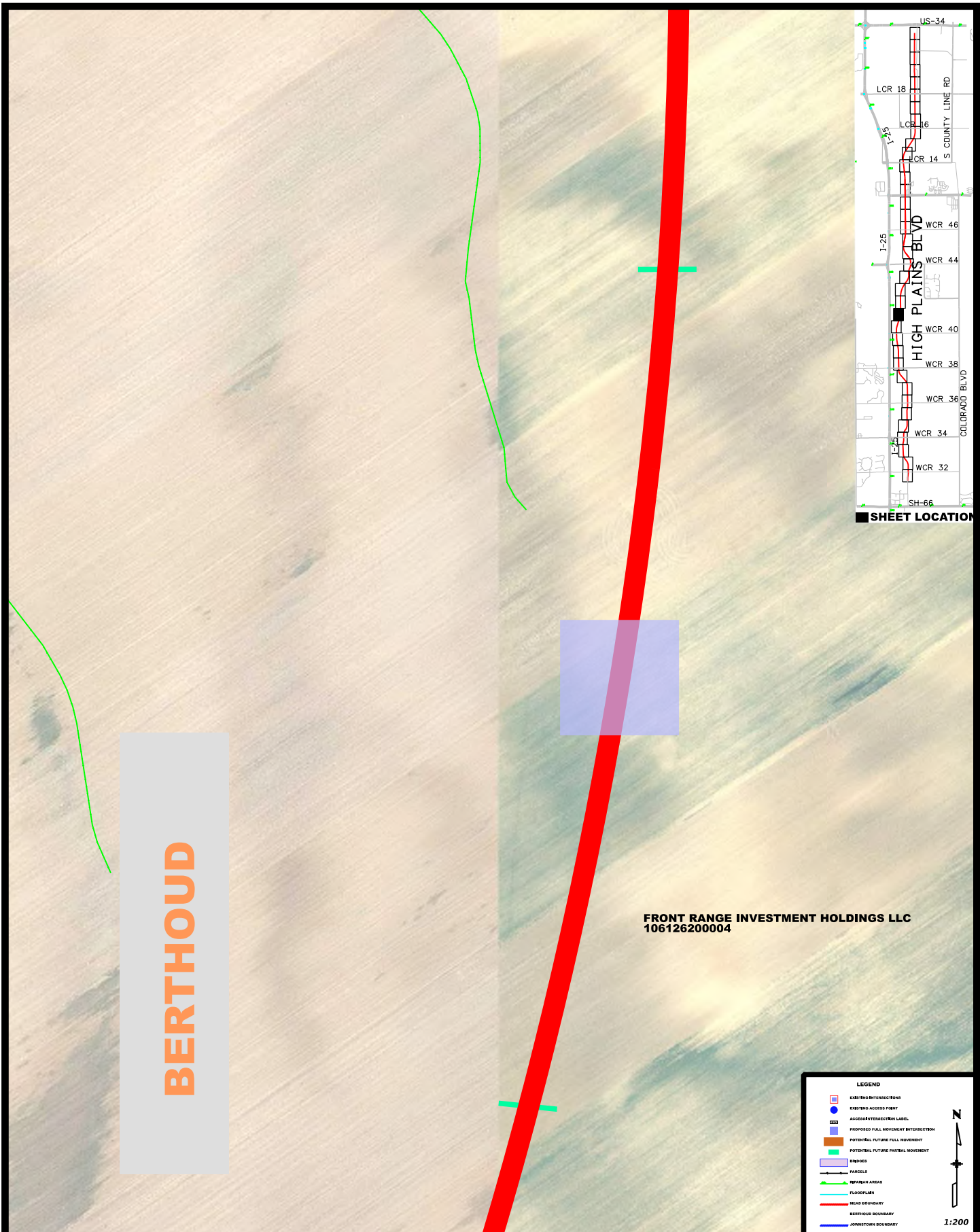
SHEET LOCATION

**LEGEND**

- EXISTING INTERSECTIONS
- EXISTING ACCESS POINT
- ACCESS INTERSECTION LABEL
- PROPOSED FULL MOVEMENT INTERSECTION
- POTENTIAL FUTURE FULL MOVEMENT
- POTENTIAL FUTURE PARTIAL MOVEMENT
- REPAIR AREA
- PARCELS
- FLOODPLAIN
- BEAR BOUNDARY
- JOHNSTOWN BOUNDARY

N  
1:200





**SHEET LOCATION**

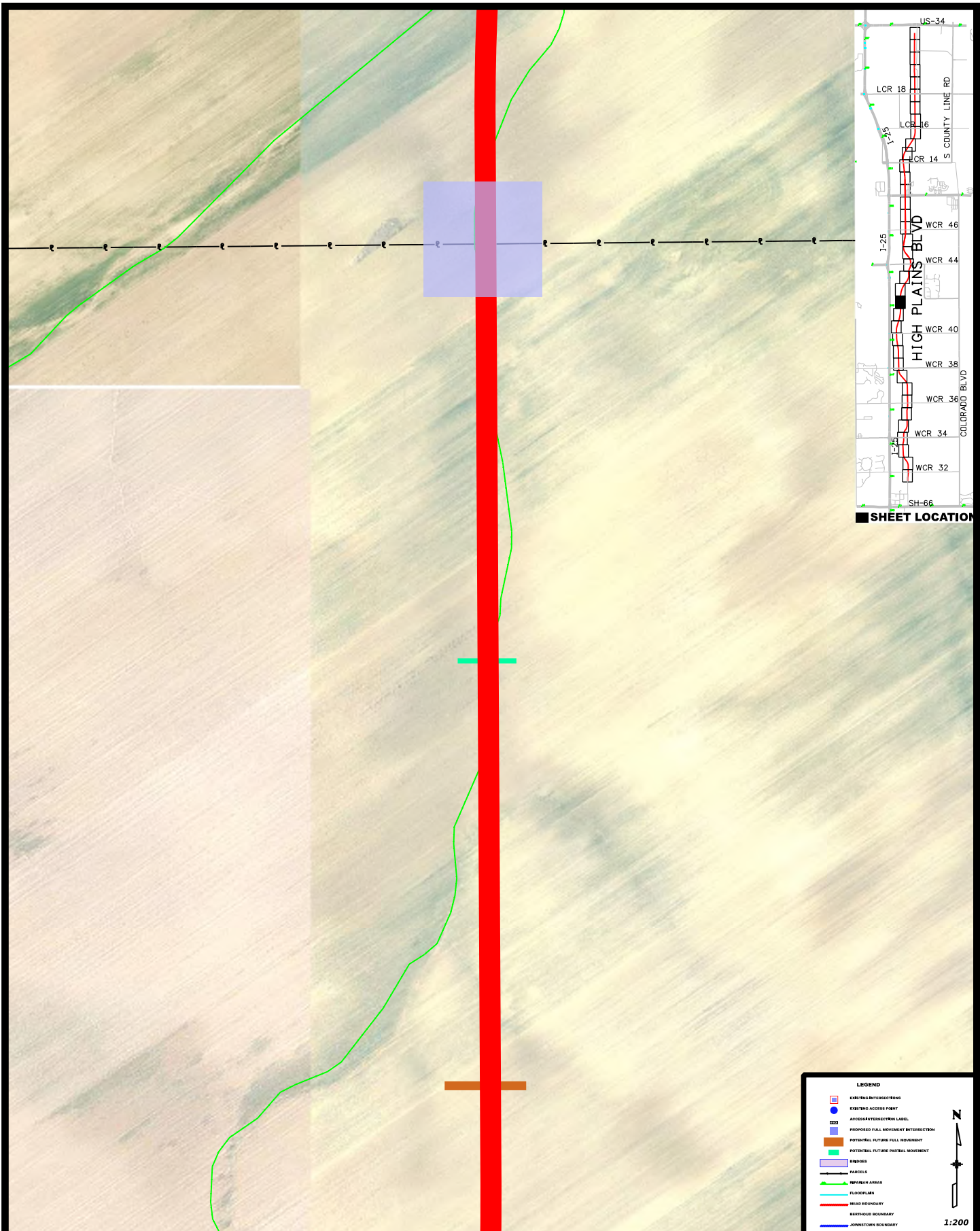
**BERTHOUD**

**FRONT RANGE INVESTMENT HOLDINGS LLC  
10612620004**

**LEGEND**

- EXISTING INTERSECTIONS
- EXISTING ACCESS POINT
- ACCESS INTERSECTION LABEL
- PROPOSED FULL MOVEMENT INTERSECTION
- POTENTIAL FUTURE FULL MOVEMENT
- POTENTIAL FUTURE PARTIAL MOVEMENT
- PARCELS
- RIPARIAN AREAS
- FLOODPLAIN
- BEAR BOUNDARY
- BERTHOUD BOUNDARY
- JOHNSTOWN BOUNDARY

1:200

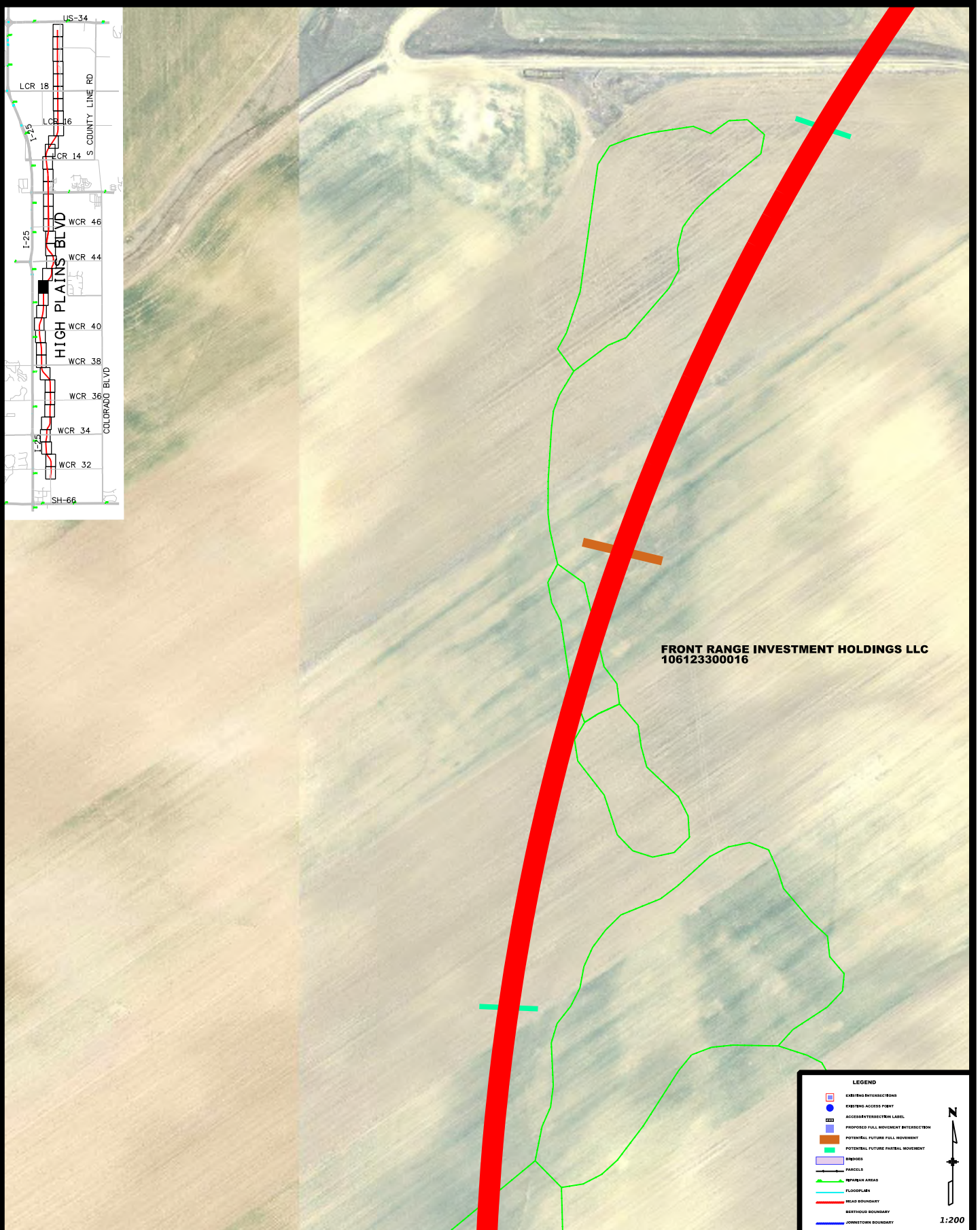


■ SHEET LOCATION

**LEGEND**

- EXISTING INTERSECTIONS
- EXISTING ACCESS POINT
- ACCESS INTERSECTION LABEL
- PROPOSED FULL MOVEMENT INTERSECTION
- POTENTIAL FUTURE FULL MOVEMENT
- POTENTIAL FUTURE PARTIAL MOVEMENT
- PARCELS
- RIPARIAN AREAS
- FLOODPLAIN
- BEAR BOUNDARY
- BERTHOUD BOUNDARY
- JOHNSTOWN BOUNDARY

N  
1:200



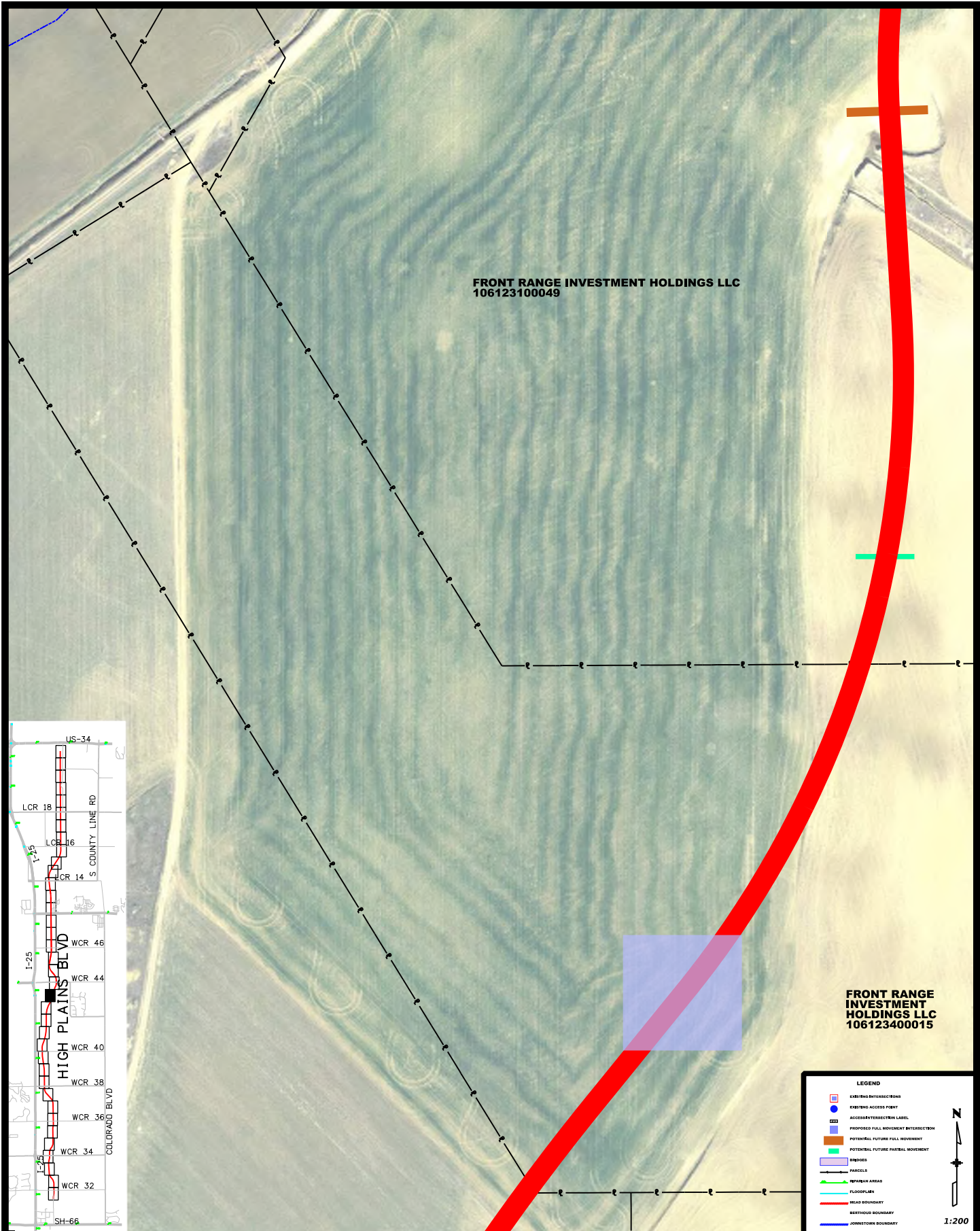
**FRONT RANGE INVESTMENT HOLDINGS LLC**  
**106123300016**

**LEGEND**

- EXISTING INTERSECTIONS
- EXISTING ACCESS POINT
- ACCESS/INTERSECTION LABEL
- PROPOSED FULL MOVEMENT INTERSECTION
- POTENTIAL FUTURE FULL MOVEMENT
- POTENTIAL FUTURE PARTIAL MOVEMENT
- PARCELS
- PARCELS
- RIPARIAN AREAS
- FLOODPLAIN
- BEAR BOUNDARY
- BERTHOUD BOUNDARY
- JOHNSTOWN BOUNDARY

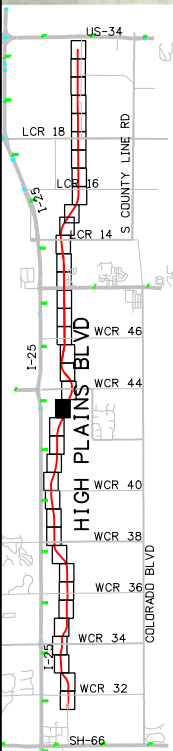
N  
  
 1:200





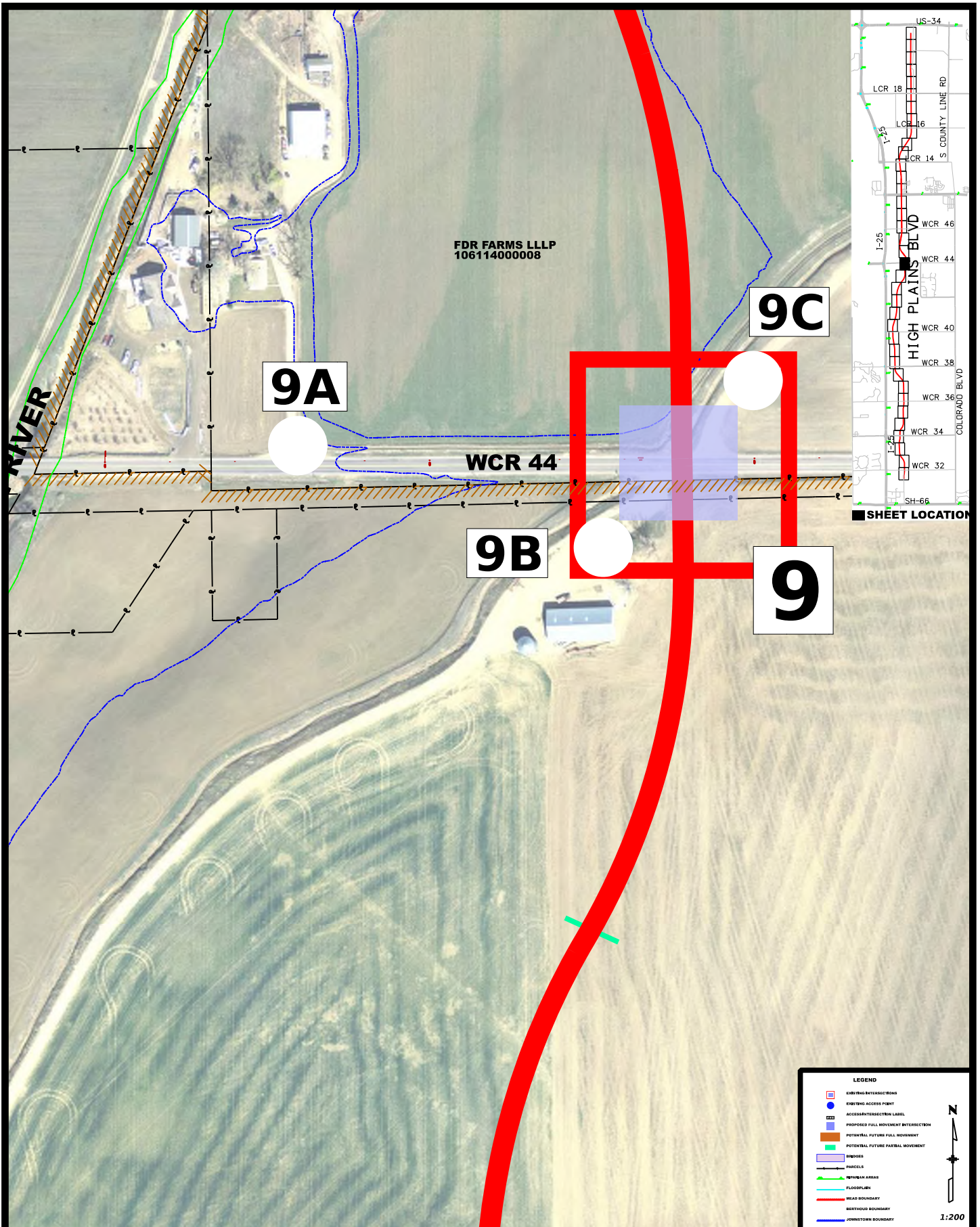
FRONT RANGE INVESTMENT HOLDINGS LLC  
106123100049

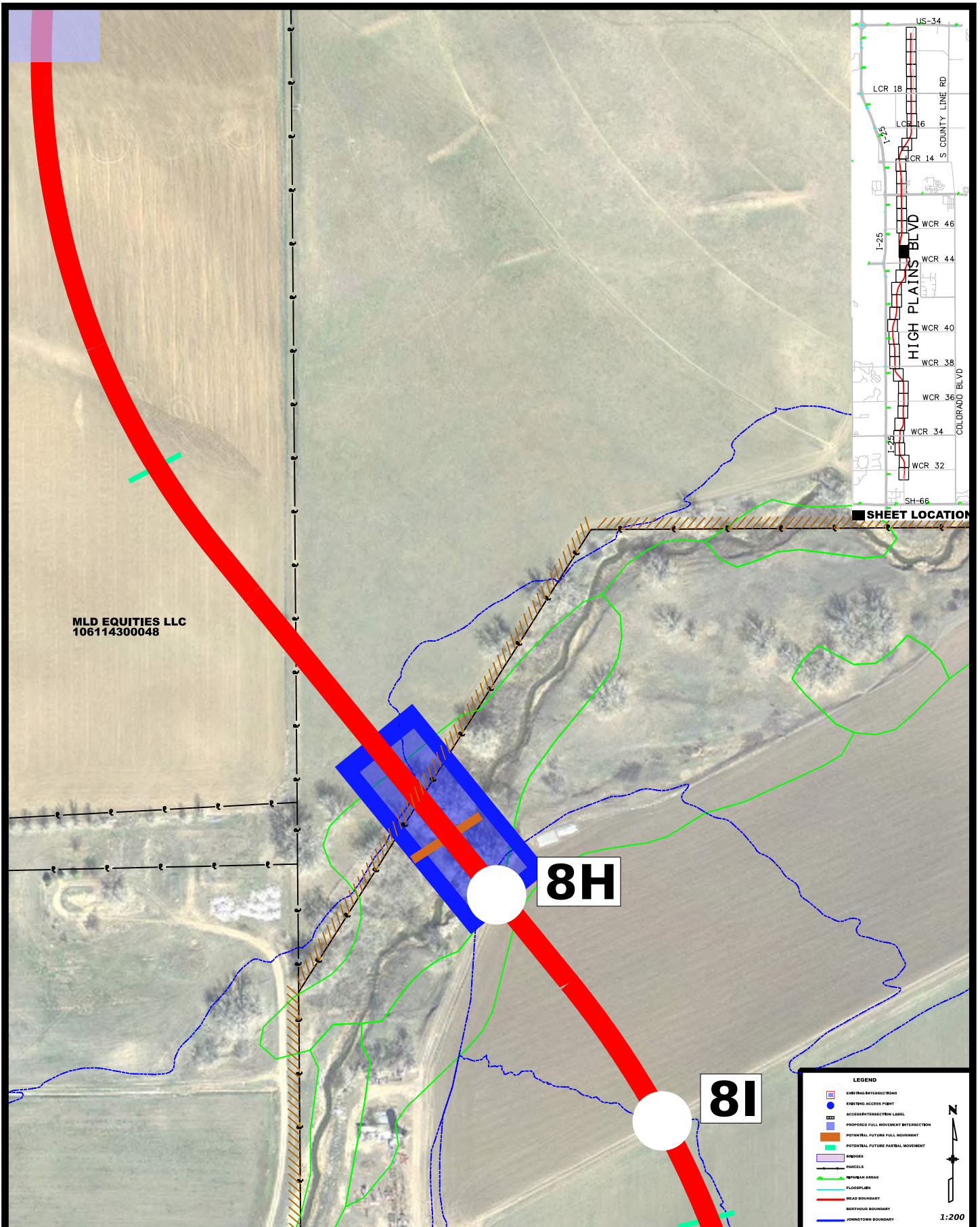
FRONT RANGE INVESTMENT HOLDINGS LLC  
106123400015



LEGEND	
	EXISTING INTERSECTIONS
	EXISTING ACCESS POINT
	ACCESS/INTERSECTION LABEL
	PROPOSED FULL MOVEMENT INTERSECTION
	POTENTIAL FUTURE FULL MOVEMENT
	POTENTIAL FUTURE PARTIAL MOVEMENT
	PARCELS
	RIPIARIAN AREAS
	FLOODPLAIN
	BEAR BOUNDARY
	BERTHOUD BOUNDARY
	JOHNSTOWN BOUNDARY







MLD EQUITIES LLC  
10611430048

**8H**

**8I**

**LEGEND**

- EXISTING INTERSECTIONS
- EXISTING ACCESS POINT
- ACCESS INTERSECTION LABEL
- ▨ PROPOSED FULL MOVEMENT INTERSECTION
- ▨ POTENTIAL FUTURE FULL MOVEMENT
- ▨ POTENTIAL FUTURE PARTIAL MOVEMENT
- ▭ PARCELS
- PARCELS
- RIPARIAN AREAS
- FLOODPLAIN
- BEAR BOUNDARY
- BERTHOUD BOUNDARY
- JOHNSTOWN BOUNDARY



1:200



**8G**

LARSON FRONT RANGE FARMS LLC  
10611400004

MLD EQUITIES LLC  
106114000043

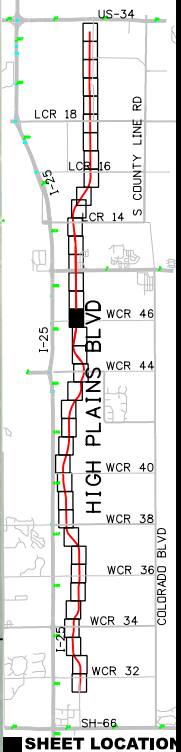
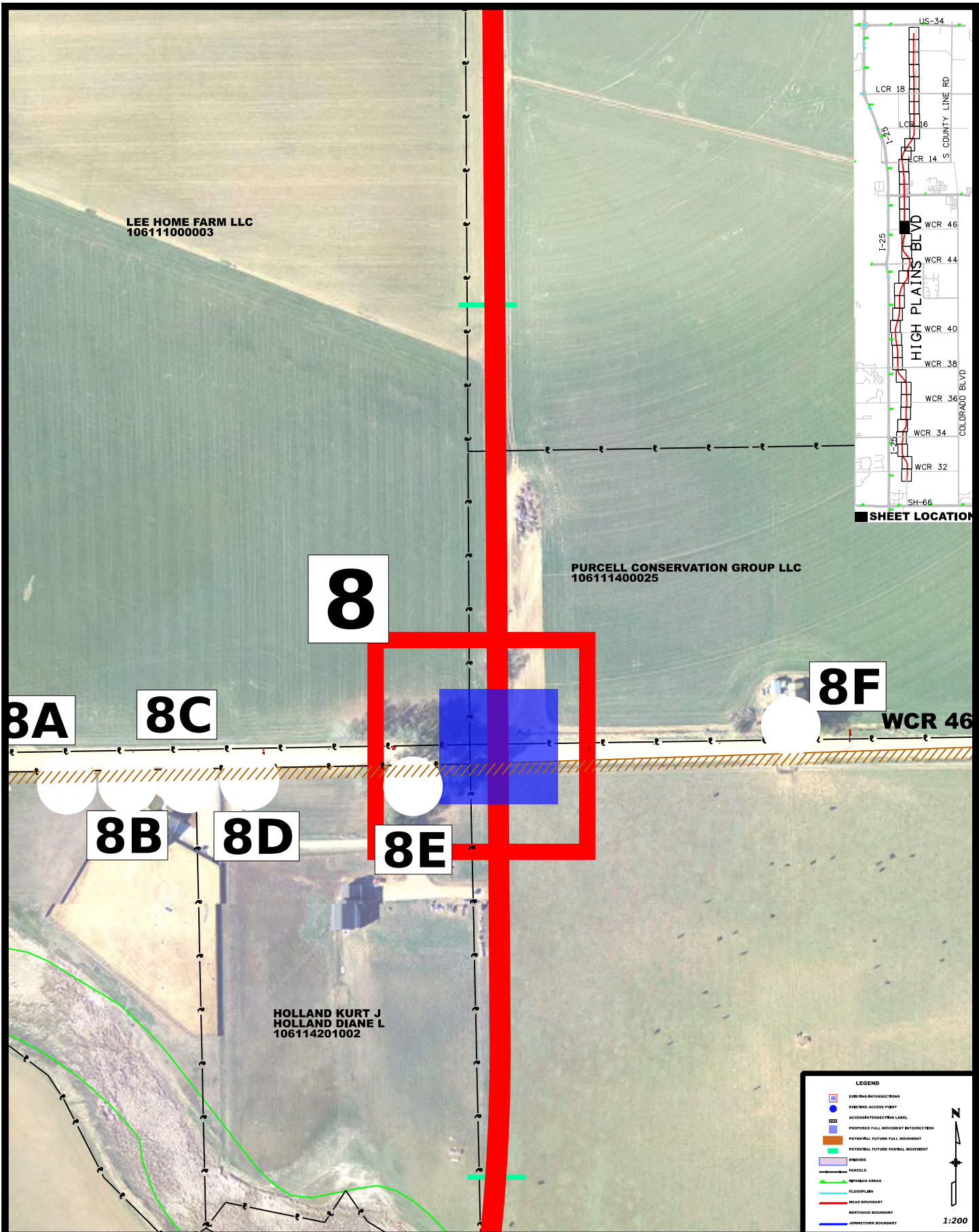
LARSON FRONT RANGE FARMS LLC  
106114000036

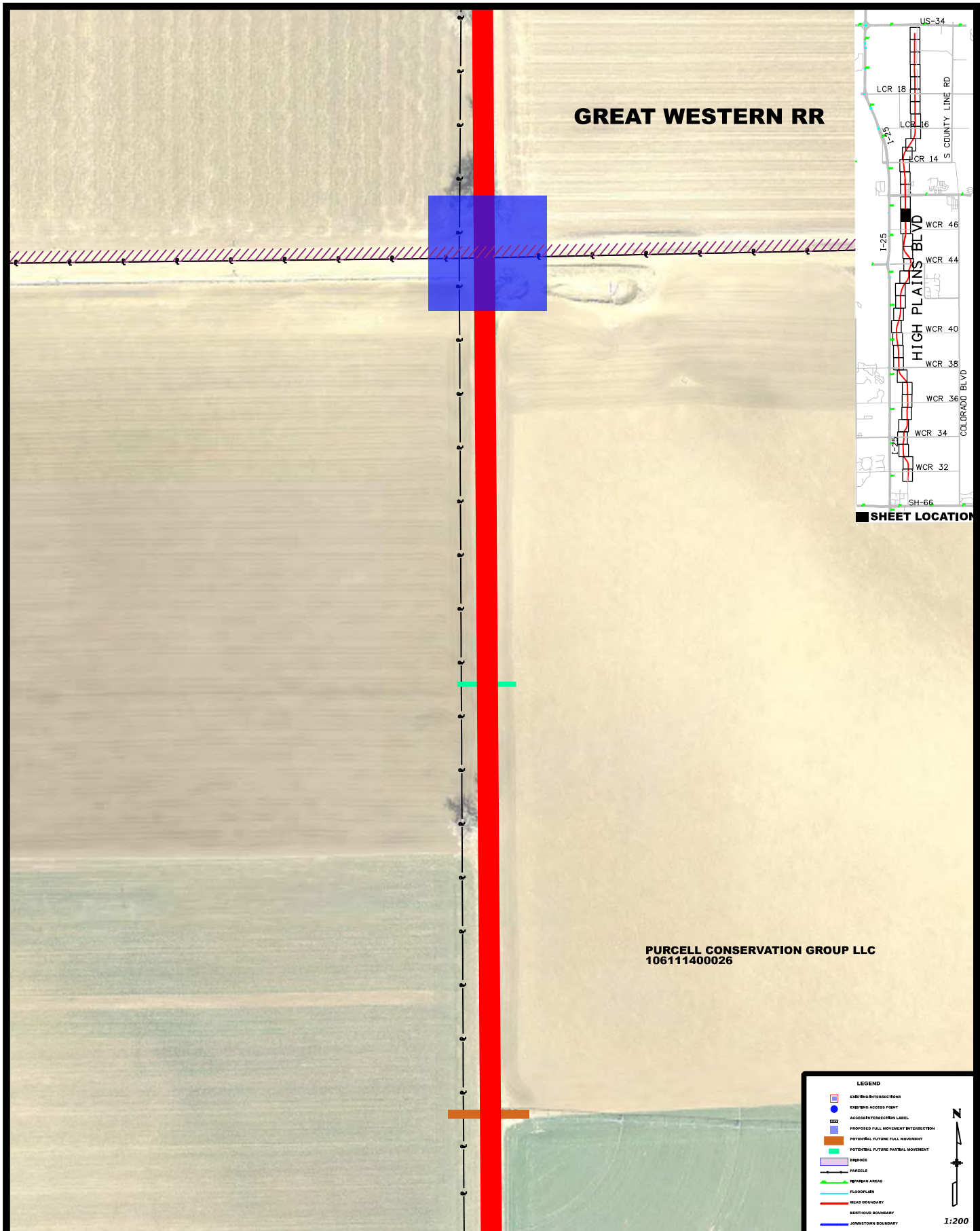
■ SHEET LOCATION

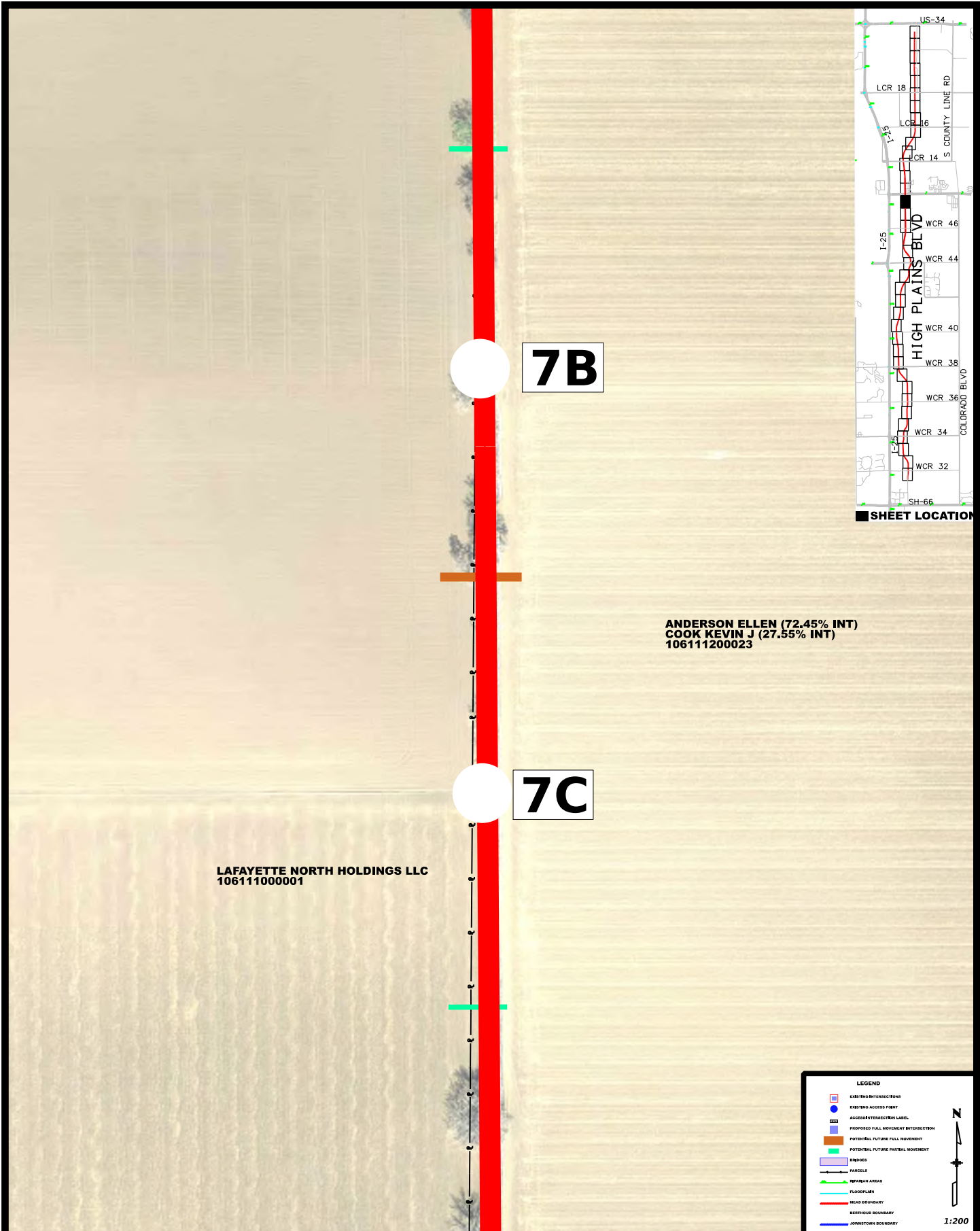
**LEGEND**

- EXISTING INTERSECTIONS
- EXISTING ACCESS POINT
- ACCESS INTERSECTION LABEL
- PROPOSED FULL MOVEMENT INTERSECTION
- POTENTIAL FUTURE FULL MOVEMENT
- POTENTIAL FUTURE PARTIAL MOVEMENT
- PARCELS
- RIPARIAN AREAS
- FLOODPLAIN
- BEAR BOUNDARY
- BERTHOUD BOUNDARY
- JOHNSTOWN BOUNDARY

1:200





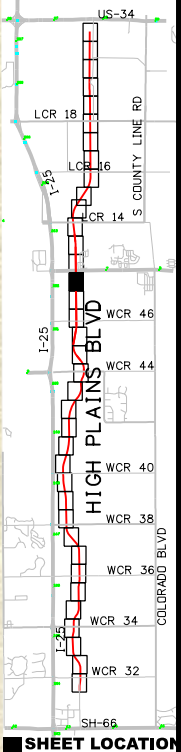


**7B**

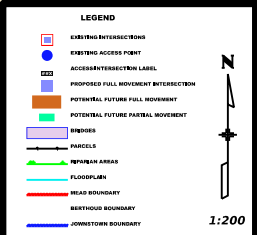
**7C**

**ANDERSON ELLEN (72.45% INT)  
 COOK KEVIN J (27.55% INT)  
 106111200023**

**LAFAYETTE NORTH HOLDINGS LLC  
 106111000001**



**SHEET LOCATION**



**JOHNSTOWN**

VISTA AG LLC  
106102000026

**6E**

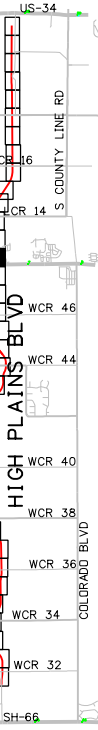
**7**

**7A**

SH 60B

WCR 48

ROCKSBURY RIDGE HOMEOWNERS ASSOC INC  
106102003037



**SHEET LOCATION**

**LEGEND**

- EXISTING INTERSECTIONS
- EXISTING ACCESS POINT
- ACCESS/INTERSECTION LABEL
- PROPOSED FULL MOVEMENT INTERSECTION
- POTENTIAL FUTURE FULL MOVEMENT
- POTENTIAL FUTURE PARTIAL MOVEMENT
- PARCELS
- REPAIR AREA
- FLOODPLAIN
- BEAR BOUNDARY
- BERTHOUD BOUNDARY
- JOHNSTOWN BOUNDARY

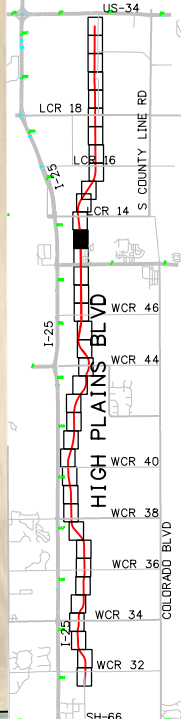
1:200

**HIGH PLAINS BLVD  
ACCESS CONTROL PLAN**



HPE INVESTORS LLC  
106102100031

PLATTE LAND &  
WATER LLC  
106102200030



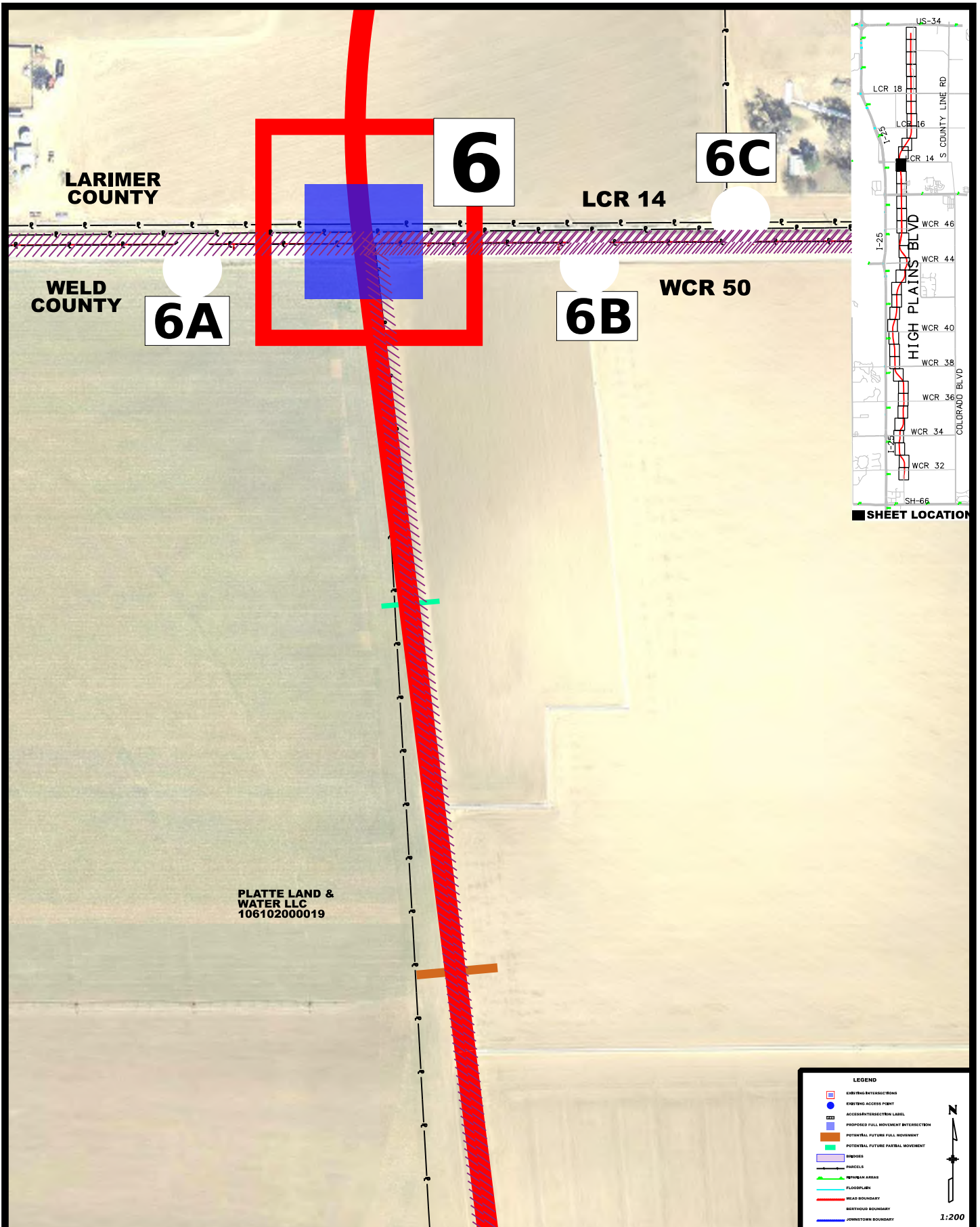
SHEET LOCATION

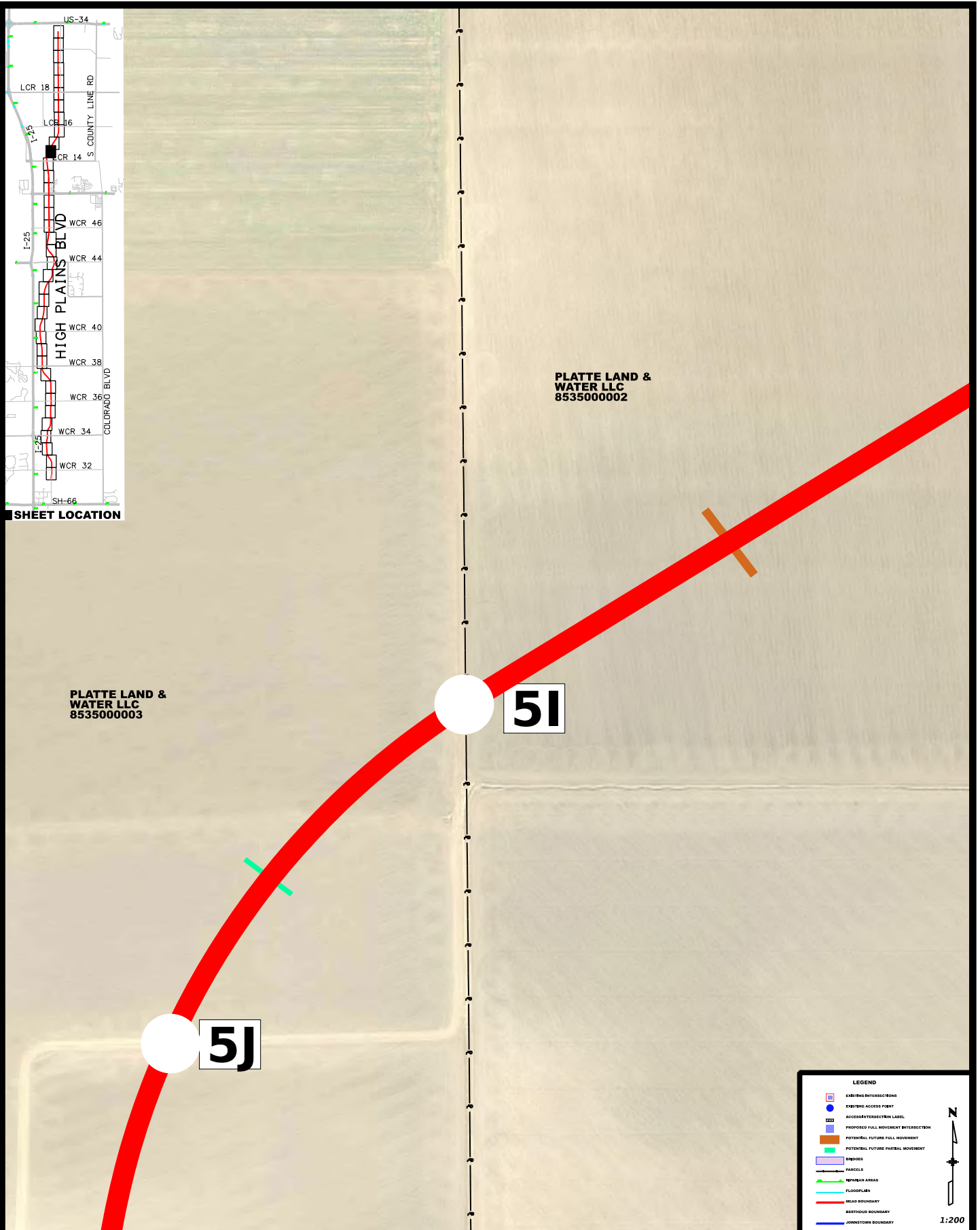
6D

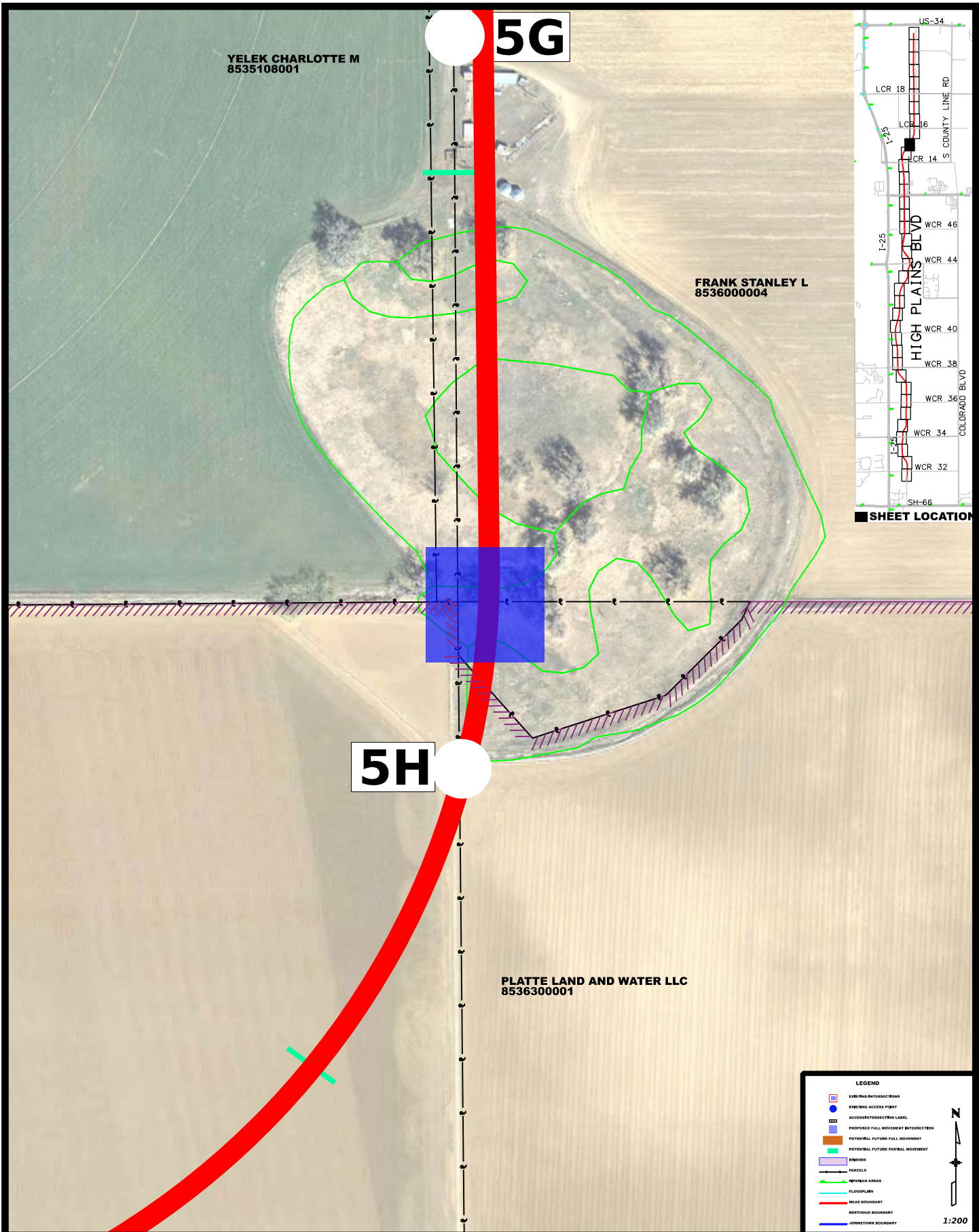
**LEGEND**

- EXISTING INTERSECTIONS
- EXISTING ACCESS POINT
- ACCESS/INTERSECTION LABEL
- PROPOSED FULL MOVEMENT INTERSECTION
- POTENTIAL FUTURE FULL MOVEMENT
- POTENTIAL FUTURE PARTIAL MOVEMENT
- PARCELS
- REPAIR AREAS
- FLOODPLAIN
- BEAR BOUNDARY
- BERTHOUD BOUNDARY
- JOHNSTOWN BOUNDARY

1:200







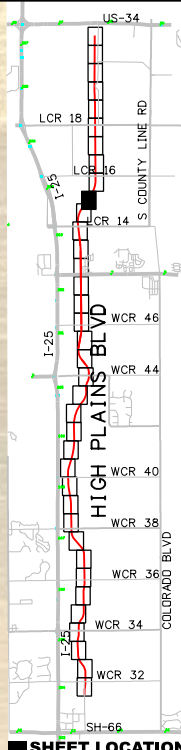
YELEK CHARLOTTE M  
8535108001

5G

FRANK STANLEY L  
8536000004

5H

PLATTE LAND AND WATER LLC  
8536300001

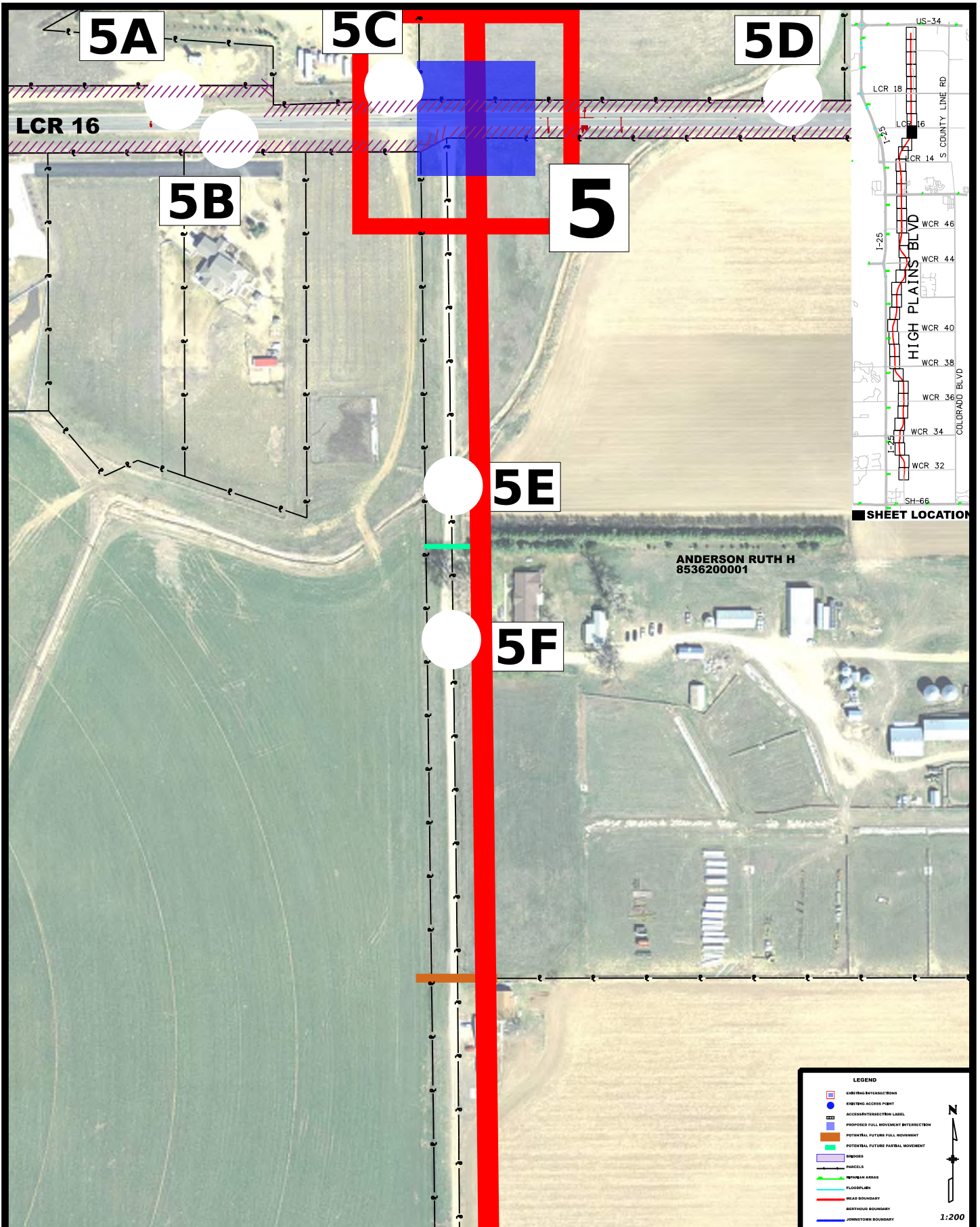


SHEET LOCATION

**LEGEND**

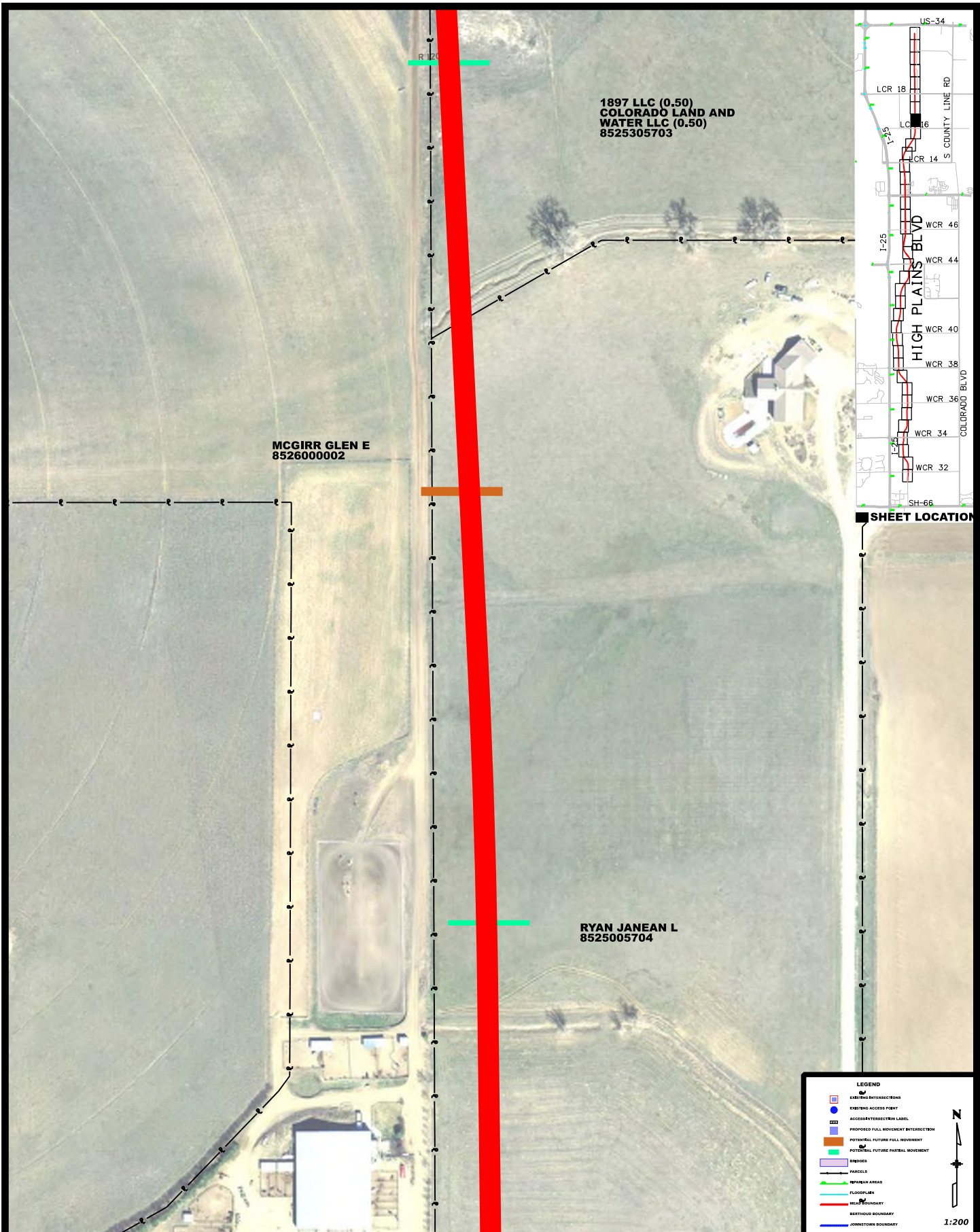
- EXISTING INTERSECTIONS
- EXISTING ACCESS POINT
- ACCESS INTERSECTION LABEL
- PROPOSED FULL MOVEMENT INTERSECTION
- POTENTIAL FUTURE FULL MOVEMENT
- POTENTIAL FUTURE PARTIAL MOVEMENT
- PARCELS
- RIPARIAN AREAS
- FLOODPLAIN
- BEAR BOUNDARY
- BERTHOUD BOUNDARY
- JOHNSTOWN BOUNDARY

1:200

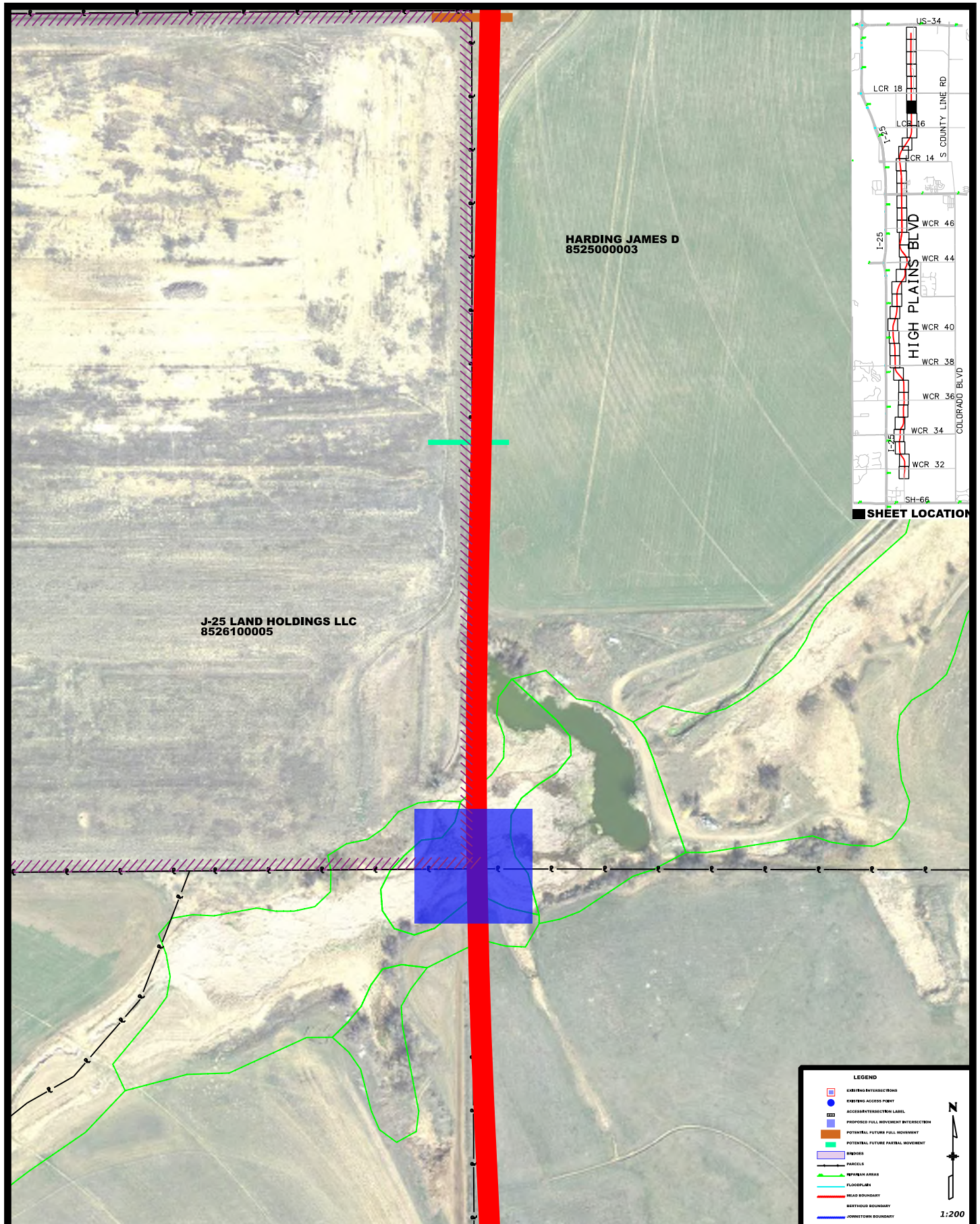


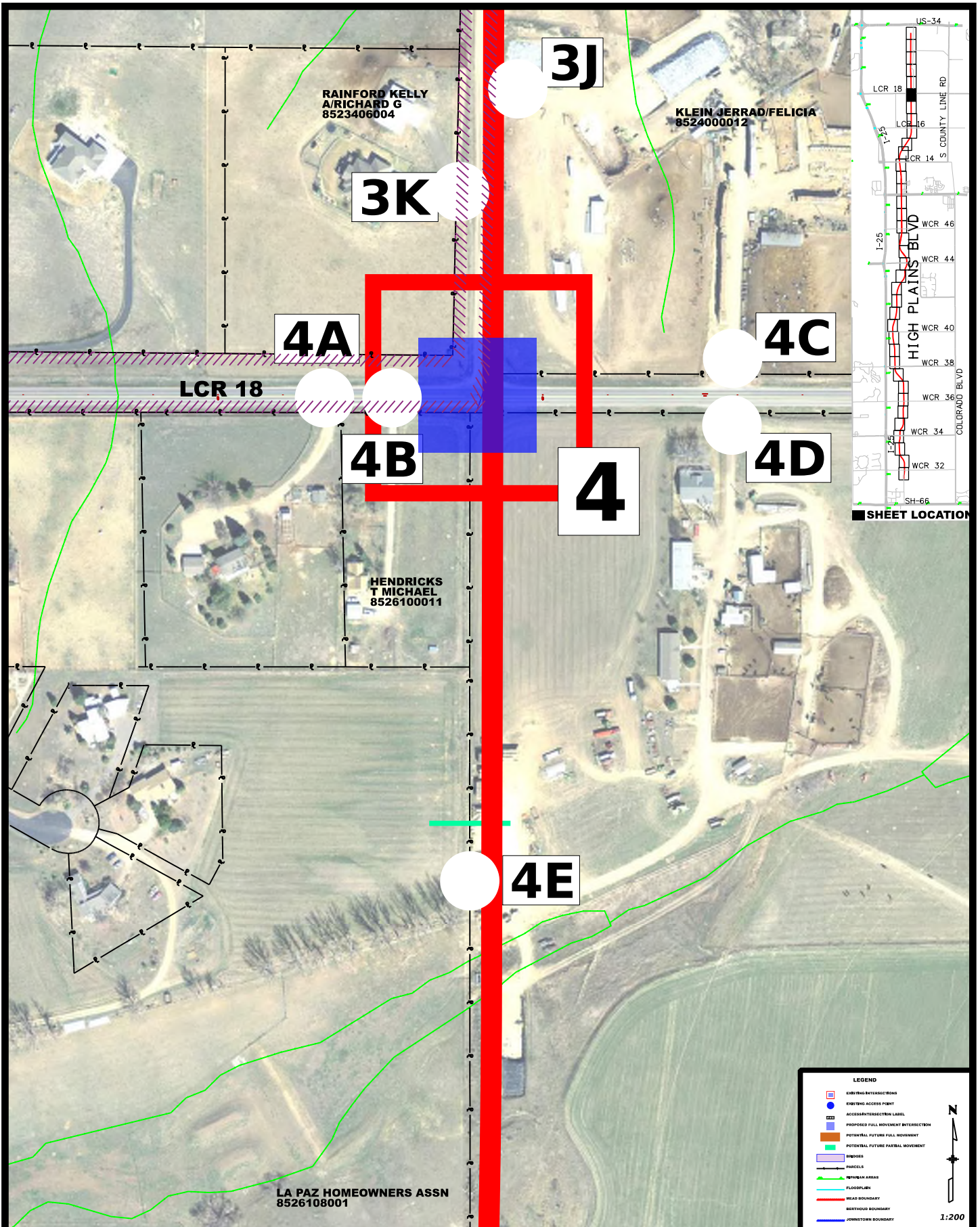
HIGH PLAINS BLVD  
ACCESS CONTROL PLAN

**Michael Baker**  
INTERNATIONAL

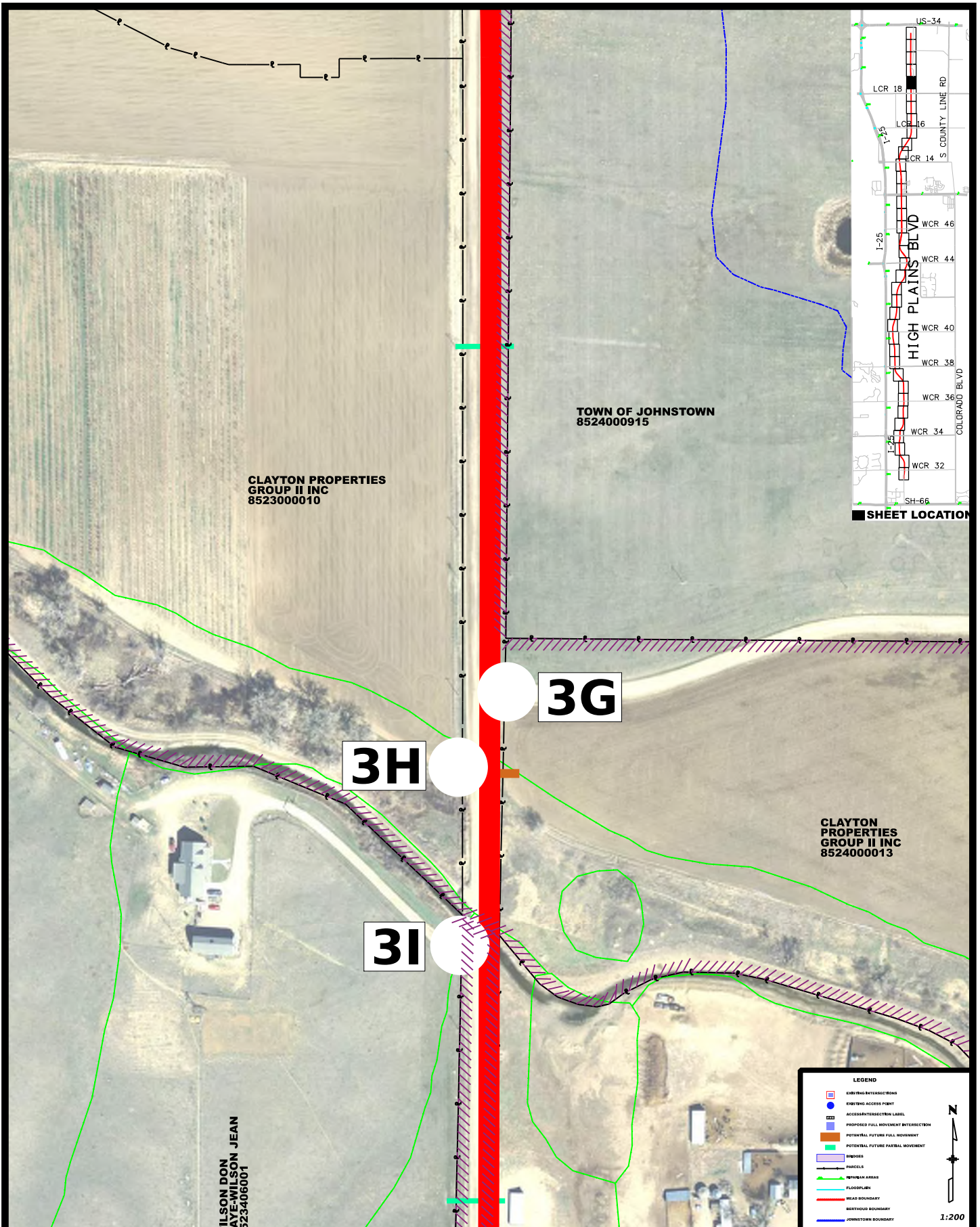


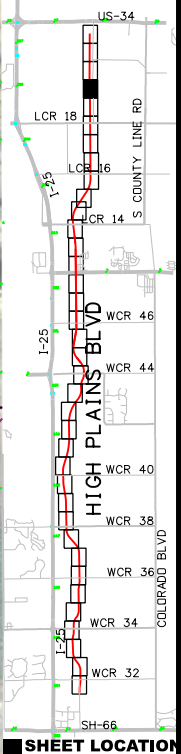
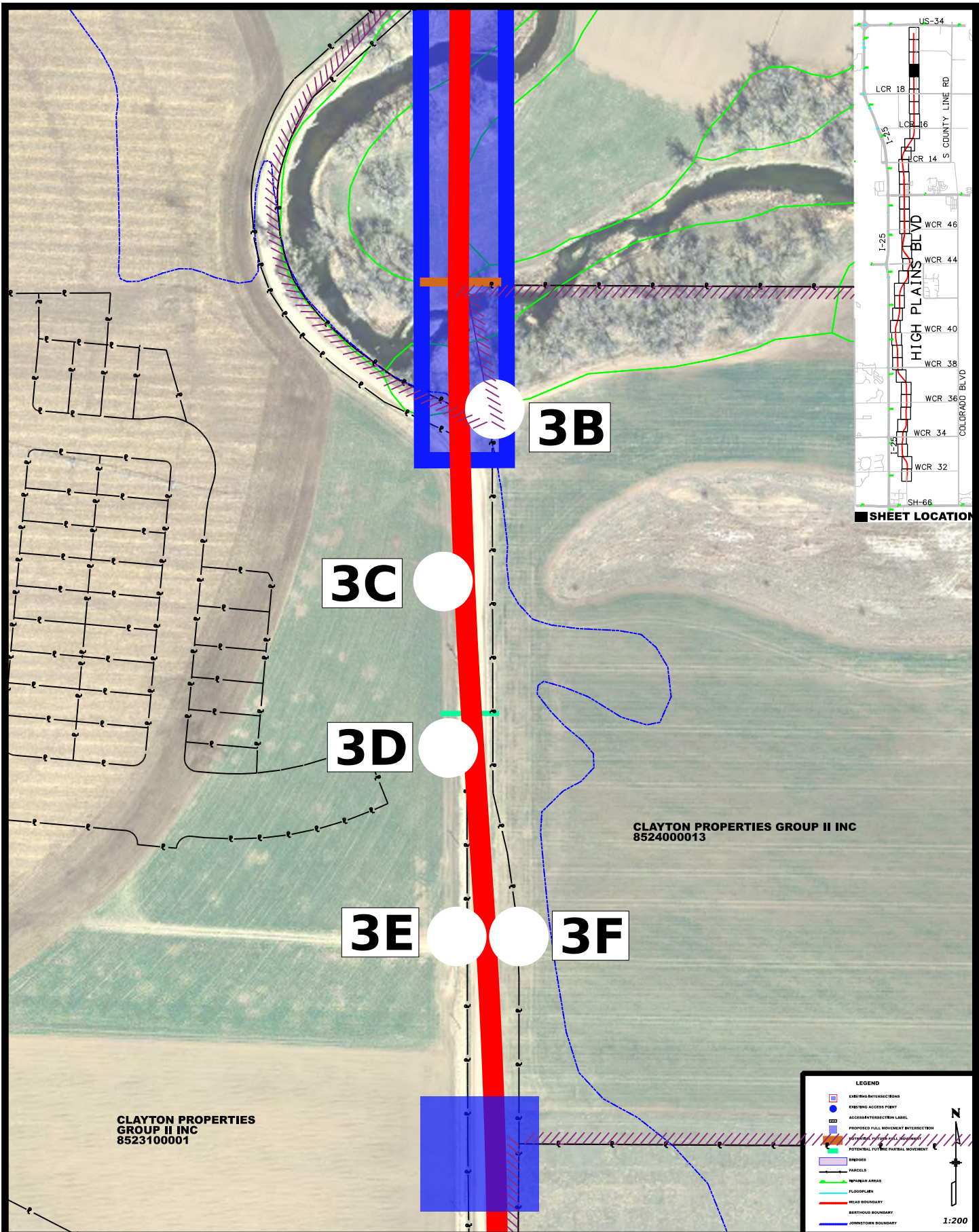
HIGH PLAINS BLVD  
ACCESS CONTROL PLAN







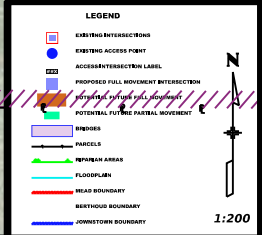


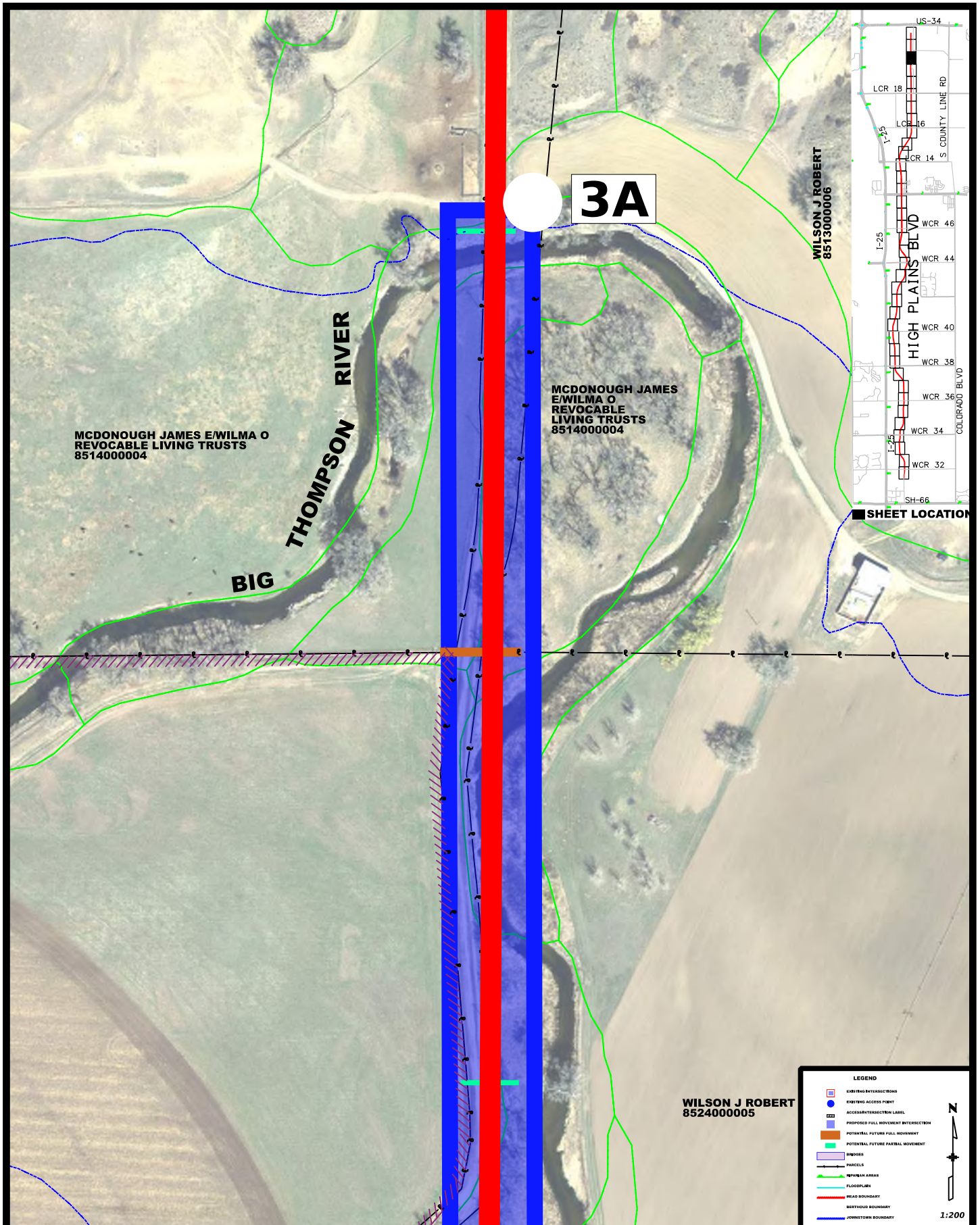


**SHEET LOCATION**

CLAYTON PROPERTIES GROUP II INC  
8523100001

CLAYTON PROPERTIES GROUP II INC  
8524000013





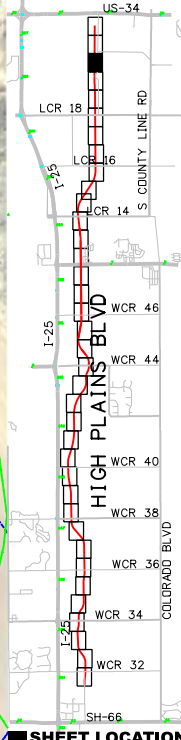
**3A**

MCDONOUGH JAMES E/WILMA O  
REVOCABLE LIVING TRUSTS  
8514000004

**THOMPSON RIVER**  
**BIG**

MCDONOUGH JAMES  
E/WILMA O  
REVOCABLE  
LIVING TRUSTS  
8514000004

WILSON J ROBERT  
8513000006



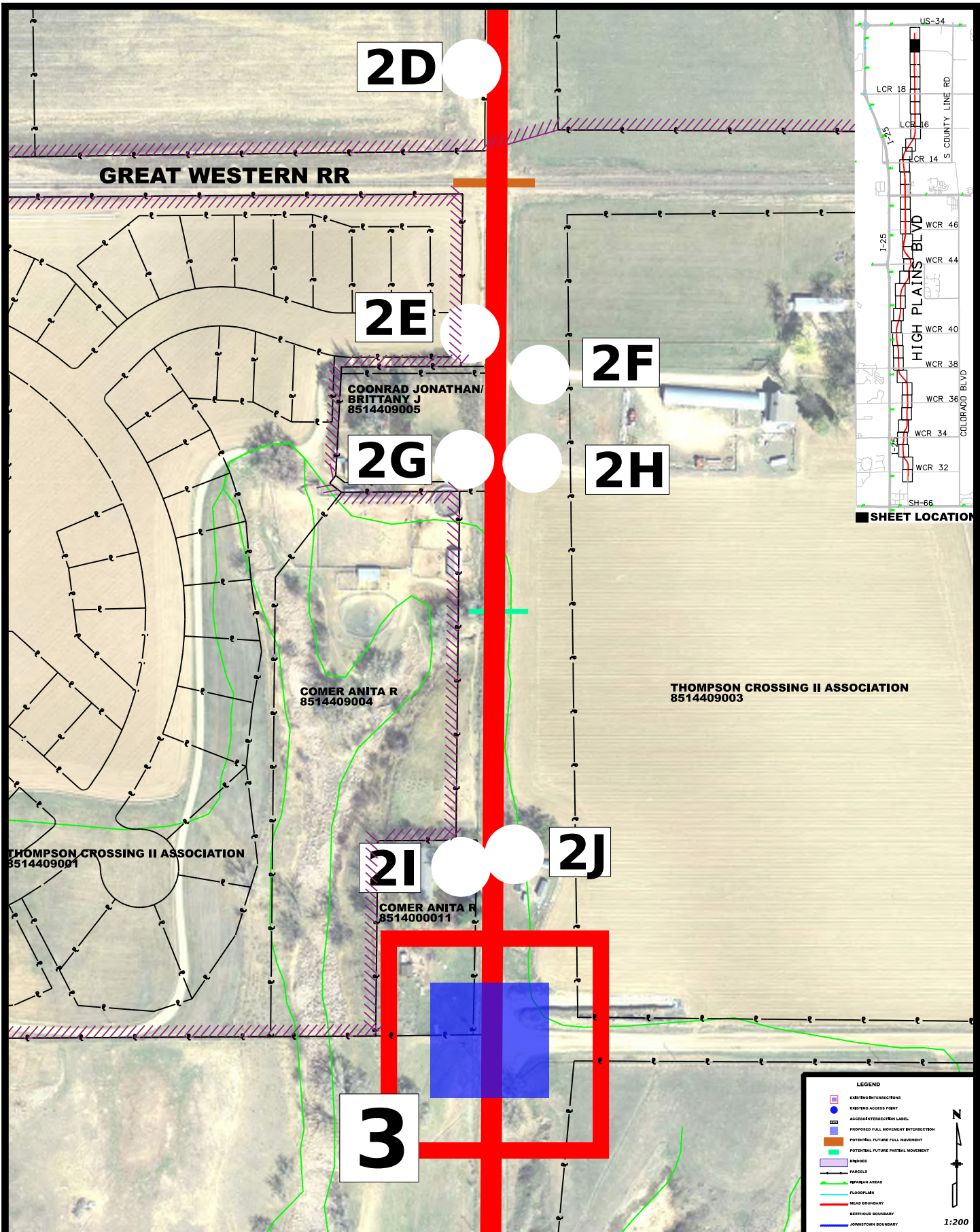
**SHEET LOCATION**

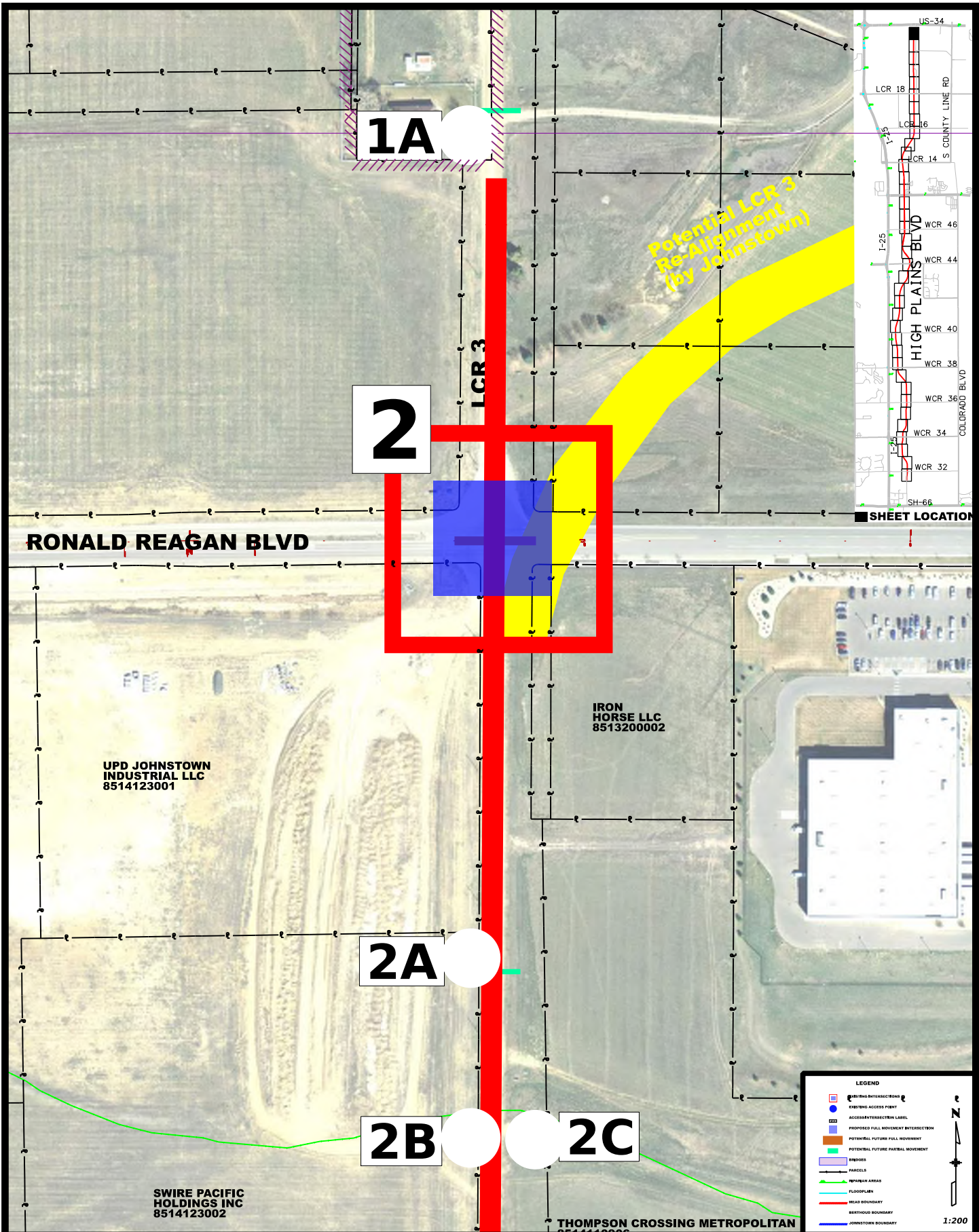
WILSON J ROBERT  
8524000005

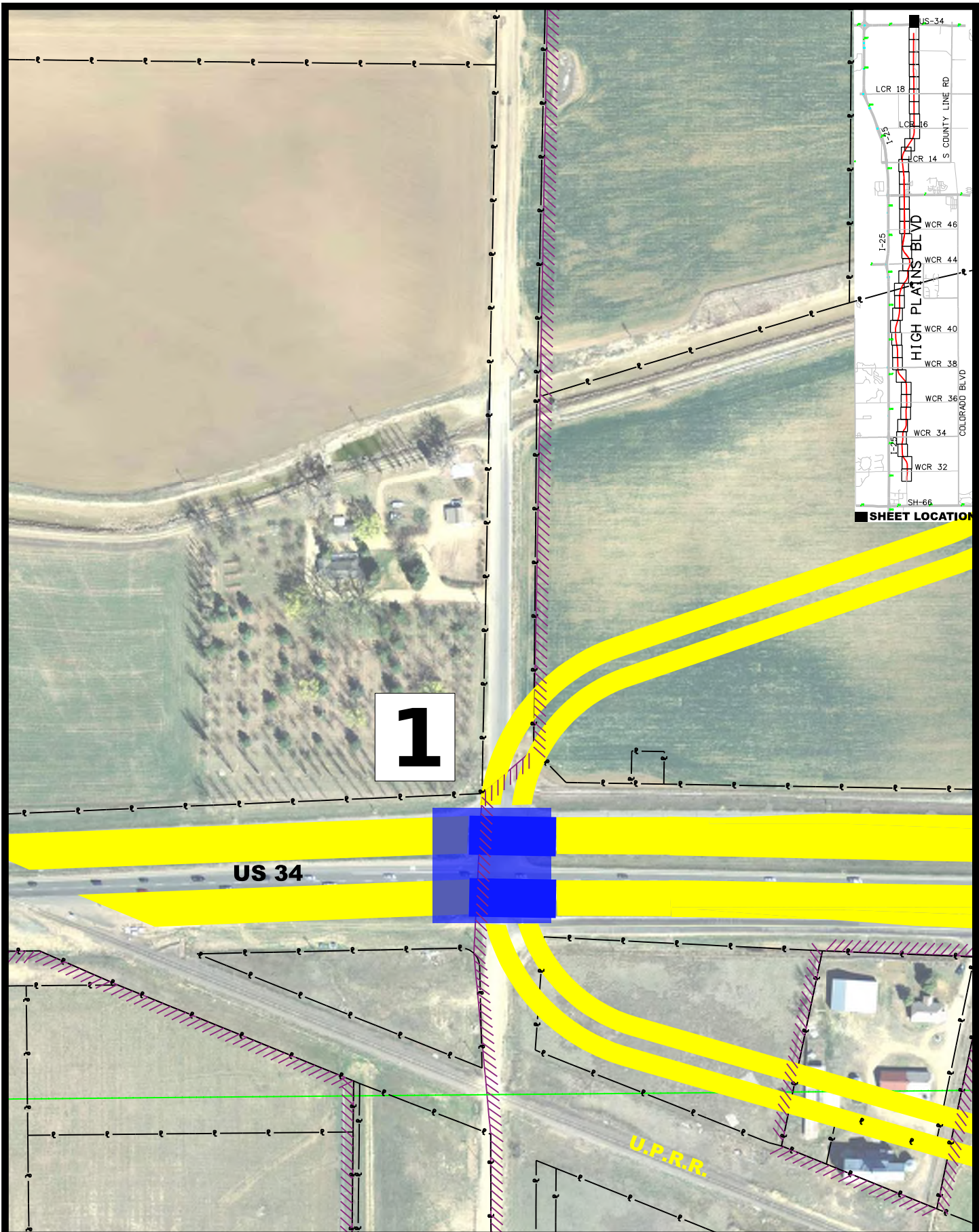
**LEGEND**

- EXISTING INTERSECTIONS
- EXISTING ACCESS POINT
- ACCESS/INTERSECTION LABEL
- PROPOSED FULL MOVEMENT INTERSECTION
- POTENTIAL FUTURE FULL MOVEMENT
- POTENTIAL FUTURE PARTIAL MOVEMENT
- PARCELS
- RIPARIAN AREAS
- FLOODPLAIN
- BEAR BOUNDARY
- BERTHOUD BOUNDARY
- JOHNSTOWN BOUNDARY

N  
1:200







**1**

**US 34**

**U.P.R.R.**

**SHEET LOCATION**