

CCO FORM: RW01

Approved: 06/93 (TLP)

Revised: 03/23 (JDS)

Modified:

COUNTY: Cape Girardeau

ROUTE: 61

PROJECT: J9P3735

FED. PROJECT: N/A

PARCEL: 01-02-03-04

SE1040

QUITCLAIM DEED

THIS INDENTURE, made this 7th day of May, 2025, between the State of Missouri, acting by and through the MISSOURI HIGHWAYS AND TRANSPORTATION COMMISSION, 105 W. Capitol Avenue, Jefferson City, Missouri 65102, (hereinafter, "Grantor") and The City of Jackson, 101 Court Street Jackson, MO 63755 of the County of Cape Girardau, State of Missouri, (hereinafter, "Grantee").

WITNESSETH: In consideration of the payment of the sum of One and NO/100 DOLLARS (\$1.00) and other good and valuable consideration, the receipt of which is hereby acknowledged, the Grantor does hereby REMISE, RELEASE, AND FOREVER QUITCLAIM to the Grantee a tract of land, lying situated and being in the County of Cape Girardeau, State of Missouri, and described as follows:

That part of grantor's land lying in US Survey No. 2250, Township 31 North, Range 12 East of the Fifth Principal Meridian, Cape Girardeau County and more particularly described in Exhibit A attached hereto.

Grantee, by acceptance of this conveyance, covenants and agrees for itself, its successors and assigns, to allow known or unknown utility facilities currently located on the property, whether of record or not, to remain on the property, and to grant the current and subsequent owners of those facilities the right to maintain, construct and reconstruct the facilities and their appurtenances over, under, and across the land herein conveyed, along with the right of ingress and egress across the land herein conveyed to and from those utilities.

Grantee by acceptance of this conveyance, covenants and agrees for itself, its successors and assigns: to allow known or unknown utility facilities currently located on

the property, whether of record or not, to remain on the property; to grant the current and subsequent owners of those facilities the right to maintain, reconstruct, increase, remove or alter the facilities and their appurtenances on, over, under and across the land herein conveyed; to permit the utility facility owners to trim and remove trees and vegetation inconsistent with or detrimental to the utility facilities or the safety of persons and property; to grant the utility facility owner the right of ingress and egress across the land herein conveyed to and from those utilities.

TO HAVE AND TO HOLD THE SAME, with all and singular rights, immunities, privileges, and appurtenances thereunto belonging, unto the said Grantee, its heirs and assigns forever.

IN WITNESS WHEREOF, the Grantor has hereunto set its hand and seal the day and year first written above.

MISSOURI HIGHWAYS AND
TRANSPORTATION COMMISSION

By

Warren K. Erelman
Warren K. Erelman, Chair

ATTEST:

By

Deborah H. Gause
Secretary to the Commission



ACKNOWLEDGMENT BY COMMISSION

STATE OF MISSOURI _____)
COUNTY OF Cole) ss


On this 7th day of May, 2025, before me appeared _____ personally known to me, who being by me duly sworn, did say that he/she is the Chair of the Missouri Highways and Transportation Commission and the seal affixed to the foregoing instrument is the official seal of said Commission and that said instrument was signed in behalf of said Commission by authority of the Missouri Highways and Transportation Commission and said Warren Erdman acknowledged said instrument to be the free act and deed of said Commission.

IN TESTIMONY WHEREOF, I have hereunto set my hand and affixed my official seal in the county and state aforesaid the day and year written above.

Lisa Marie Gerling

Notary Public

[Place SEAL under signature]



My Commission Expires:

6/28/2025




That part of grantor's land lying in US Survey No. 2250, Township 31 North, Range 12 East of the Fifth Principal Meridian, Cape Girardeau County, Missouri, lying on the Easterly or left side of hereinafter-described Rte. 61 surveyed centerline, to wit:

A tract of land lying within the following described tract: Commencing at Station 870+71.76 on the hereinafter described Rte. 61 surveyed centerline; thence Easterly to a point 26.65 feet East of and at a right angle to the Rte. 61 surveyed centerline Station 870+71.76, said point being the Point of Beginning; thence Easterly to a point 33.00 feet East of and at a right angle to Rte. 61 surveyed centerline Station 870+71.78; thence Easterly to a point 180.15 feet East of and at a right angle to the Rte. 61 surveyed centerline Station 870+72.23; thence Southerly to a point 180.19 feet East of and at a right angle to the Rte. 61 surveyed centerline Station 870+82.23; thence Westerly to a point 173.19 feet East of and at a right angle to the Rte. 61 surveyed centerline Station 870+82.21; thence Southerly to a point 174.04 feet East of and at a right angle to the Rte. 61 surveyed centerline Station 172+72.21; thence Westerly to a point 31.8 feet East of and at a right angle to the Rte. 61 surveyed centerline Station 872+71.8; thence Westerly to a point 26.76 feet East of and at a right angle to the Rte. 61 surveyed centerline Station 872+71.76; thence Northerly to the Point of Beginning.

The above-described land contains 0.67 acre of grantors land, more or less.

The Route 61 surveyed centerline from Station 845+65.00 to Station 881+43.69 is described as follows:

Commencing from the Northeast Corner of USP Survey 218, Township 31 North, Range 12 East of the Fifth Principal Meridian, Cape Girardeau County, as shown in Document No. 2014-04287; thence S4°10'10"E a distance of 3,049 feet to the Rte. 61 surveyed centerline PT Station 850+76.47 also being the Point of Beginning; thence S9°03'48"E a distance of 413.01 feet to the Rte. 61

Title (name or identification of project)	County				
SE1040 – City of Jackson Excess	Cape Girardeau				
J9P3735 – Tr's 01 – 02 – 03 – 04	City (if applicable)	State			
	Jackson	MO			
Licensee Name (sole proprietor, partnership, corporation, LLC, or government)	Date Prepared	Sheet			
	03/31/2025	1 of 2			
 Missouri Department of Transportation 105 West Capital Jefferson City, Missouri 65102 888 ASK MODOT (888) 275-6636	Professional Surveyor Name (print)				
	Bryan J. Ferguson				
	Discipline				
	Professional Land Surveyor				
	License or Certificate of Authority No.				
	MO #	2004017828			
Professional Surveyor (Signature)	Date		Only the following description contained in this "EXHIBIT" is authenticated by this seal.		
	31 MAR 25				

surveyed centerline PC Station 854+89.48; thence along the arc of a $5^{\circ}00'00.0''$ curve to the right a distance of 326.23 feet to the Rte. 61 surveyed centerline PT Station 858+15.71, said curve having a radius of 1,145.92 feet and a deflection angle of $16^{\circ}18'42.0''$; thence $S7^{\circ}14'54''W$ a distance of 941.88 feet to the Rte. 61 surveyed centerline PC Station 867+57.59; thence along the arc of a $1^{\circ}30'00.0''$ curve to the right a distance of 151.40 feet to the Rte. 61 surveyed centerline PRC Station 869+08.99, said curve having a radius of 3,819.72 feet and a deflection angle of $2^{\circ}16'15.5''$; thence along the arc of a $1^{\circ}30'00.0''$ curve to the left a distance of 151.40 feet to the Rte. 61 surveyed centerline PT Station 870+60.39, said curve having a radius of 3,819.72 feet and a deflection angle of $2^{\circ}16'15.5''$; thence $S7^{\circ}14'54''W$ a distance of 659.48 feet to the Rte. 61 surveyed centerline PC Station 877+19.87; thence along the arc of a $114^{\circ}35'29.6''$ curve to the left a distance of 78.57 feet to the Rte. 61 surveyed centerline PT Station 877+98.44, said curve having a radius of 50.00 feet and a deflection angle of $90^{\circ}01'54.0''$; thence $S82^{\circ}47'00''E$ a distance of 249.69 feet to the Rte. 61 surveyed centerline PC Station 880+48.13; thence along the arc of a $114^{\circ}35'29.6''$ curve to the right a distance of 78.69 feet, said curve having a radius of 50.00 feet and a deflection angle of $90^{\circ}10'00.0''$ to the Rte. 61 surveyed centerline PT Station 881+26.82, said point being $S1^{\circ}04'38''W$ a distance of 224 feet from the Northeast Corner of Lot 25 of the Original Town of Jackson in Township 31 North, Range 12 East of the Fifth Principal Meridian, said corner being marked by a $1/2''$ rebar as accepted by B. Ferguson PLS 2004017828; thence $S7^{\circ}23'00''W$ a distance of 16.87 feet to the Rte. 61 surveyed centerline Station 881+43.69 and there terminating. The Rte. 61 surveyed centerline also extends from the Rte. 61 surveyed centerline PT Station 850+76.47; thence along the arc of a $5^{\circ}00'00.0''$ curve to the right a distance of 771.86 feet, said curve having a radius of 1,145.92 feet, a deflection angle of $38^{\circ}35'34.8''$ and a back tangent of $N9^{\circ}03'48''W$ to the Rte. 61 surveyed centerline PC Station 843+04.61 and there terminating.