



PLAT COMMITTEE

June 12, 2024

Case Number:	2024-PLT-027
Property Address:	913 North LaSalle Street (<i>Approximate Address</i>)
Location:	Center Township, Council District #13
Petitioner:	Edmundson Estates LLC, by John Cross
Zoning:	D-5
Request:	Approval of a Subdivision Plat to be known as Edmundson's Replat of Lot 4, Block 11 in George F. Adams Subdivision, subdividing 0.155-acre into two single-family attached lots.
Waiver Requested:	None
Current Land Use:	Two-Family Dwelling
Staff Reviewer:	Noah Stern, Senior Planner

PETITION HISTORY

This is the first hearing for this plat petition.

STAFF RECOMMENDATION

Staff recommends that the Plat Committee **approve** and find that the plat, file-dated April 11, 2024, complies with the standards of the Subdivision regulations, subject to the following conditions:

1. Subject to the Standards and Specifications of Citizens Energy Group, Sanitation Section.
2. Subject to the Standards and Specifications of the Department of Public Works, Drainage Section.
3. Subject to the Standards and Specifications of the Department of Public Works, Transportation Section.
4. That addresses and street names, as approved by the Department of Metropolitan Development, be affixed to the final plat prior to recording.
5. That the Enforcement Covenant (Section 741-701, of the Consolidated Zoning and Subdivision Ordinance) be affixed to the final plat prior to recording
6. That the Site Distance Covenant (Section 741-702, of the Consolidated Zoning and Subdivision Ordinance) be affixed to the final plat prior to recording.
7. That the Sanitary Sewer Covenant (Section 741-704, of the Consolidated Zoning and Subdivision Ordinance) be affixed to the final plat prior to recording.
8. That the Storm Drainage Covenant (Section 741-703, of the Consolidated Zoning and Subdivision Ordinance) be affixed to the final plat prior to recording.



9. That the plat restrictions and covenants, done in accordance with the rezoning commitments, be submitted prior to recording the final plat.
10. That all the standards related to secondary plat approval listed in Sections 741-207 and 741-208 of the Consolidated Zoning and Subdivision Ordinance be met prior to recording the final plat.
11. No detached single-family dwellings shall be built on the individual lots.

PETITION OVERVIEW

SITE PLAN AND DESIGN

The subject site is zoned D-5 and developed with a two-family dwelling. This proposed plat would divide the existing parcel into two lots. The two lots would each contain half of the two-family dwelling with the lot line following the common wall and continuing through the rear of the lot. The subject site has been developed with a two-family dwelling since at least 1915, per the Sanborn map below. This replat would allow the property owner to sell each of the parcels individually, rather than as one parcel, with minimal impact on the surrounding property owners.

STREETS

Lot 4 fronts on North LaSalle Street. No new streets are proposed.

PROCEDURE


This plat petition, if approved, only legally establishes the division of land. In the event that the existing duplex were to be removed, any new construction that does not conform to the site plan approved by variance would be required to meet all development standards of the D-5 Dwelling District, including, but not limited to, setbacks, minimum lot width and frontage, and minimum open space.

GENERAL INFORMATION


Existing Zoning	D-5	
Existing Land Use	Two-family dwelling	
Comprehensive Plan	Traditional Neighborhood	
Surrounding Context	Zoning	Land Use
North:	D-5	Single-Family residential
South:	D-5	Single-Family residential
East:	D-5	Single-Family residential
West:	D-5	Single-Family residential
Thoroughfare Plan		
North LaSalle Street	Local Street	55-foot existing and 48-foot proposed
Petition Submittal Date	April 10, 2024	

EXHIBITS

Original Plat



Preliminary Plat

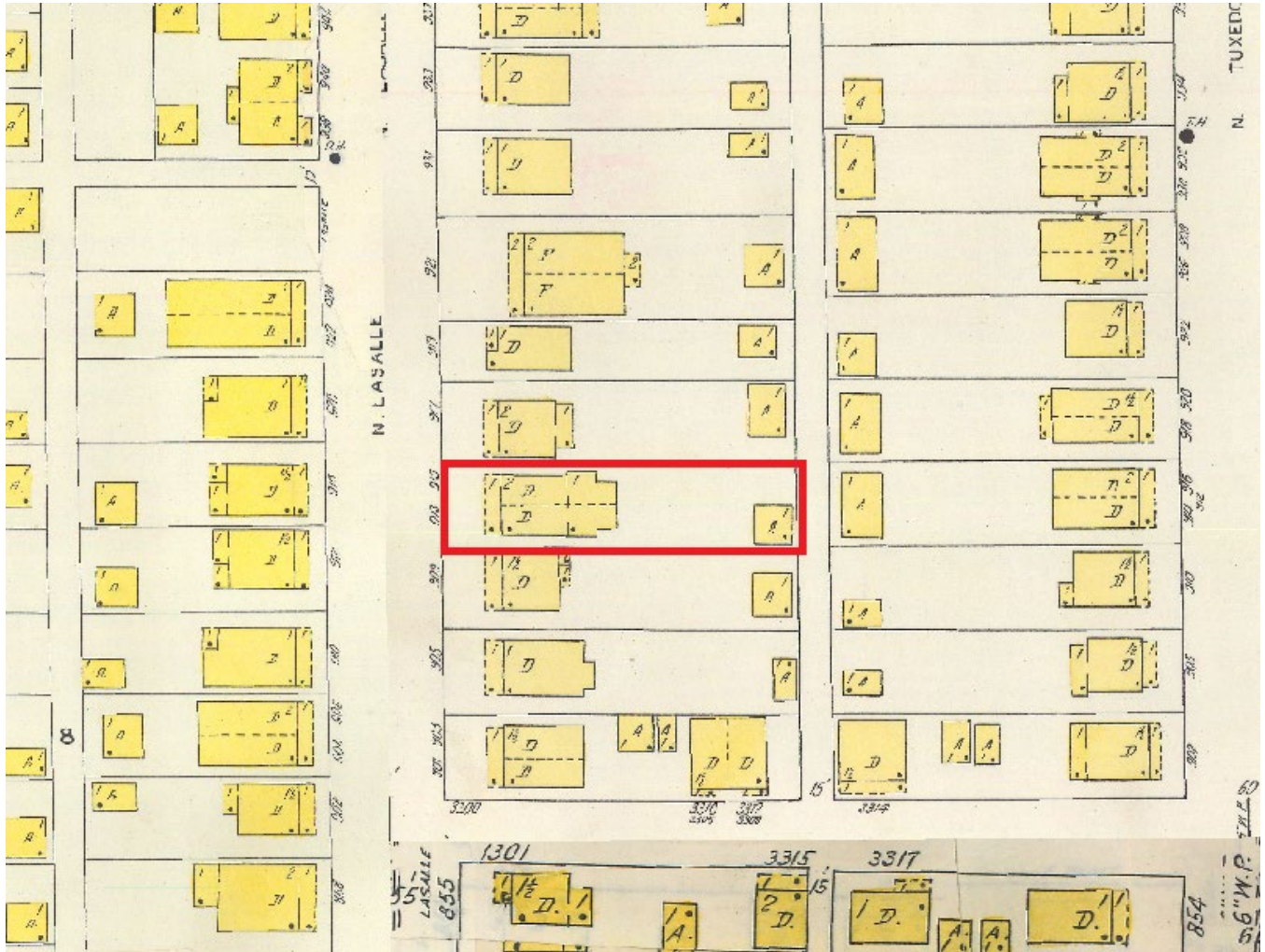


Present-day Aerial

Area Map
913 N LaSalle St



1915 Sanborn Map



PHOTOS

