

## PLAT COMMITTEE

July 12, 2023

<b>Case Number:</b>	2023-PLT-038
<b>Property Address:</b>	17 Parkview Avenue ( <i>Approximate Address</i> )
<b>Location:</b>	Center Township, Council District #17
<b>Petitioner:</b>	19 Parkview LLC, by Jynell D. Berkshire
<b>Zoning:</b>	D-8
<b>Request:</b>	Approval of a Subdivision Plat, to be known as Rose's Parkview Avenue Addition, dividing 0.095-acre into two single-family attached lots.
<b>Waiver Requested:</b>	None
<b>Current Land Use:</b>	Two-Family Dwelling
<b>Staff Reviewer:</b>	Allison Richardson, Senior Planner

## PETITION HISTORY

This is the first hearing for this plat petition.

## STAFF RECOMMENDATION

Staff recommends that the Plat Committee **approve** and find that the plat, file-dated May 22, 2023, complies with the standards of the Subdivision regulations, subject to the following conditions:

1. Subject to the Standards and Specifications of Citizens Energy Group, Sanitation Section.
2. Subject to the Standards and Specifications of the Department of Public Works, Drainage Section.
3. Subject to the Standards and Specifications of the Department of Public Works, Transportation Section.
4. That addresses and street names, as approved by the Department of Metropolitan Development, be affixed to the final plat prior to recording.
5. That the Enforcement Covenant (Section 741-701, of the Consolidated Zoning and Subdivision Ordinance) be affixed to the final plat prior to recording
6. That the Site Distance Covenant (Section 741-702, of the Consolidated Zoning and Subdivision Ordinance) be affixed to the final plat prior to recording.
7. That the Sanitary Sewer Covenant (Section 741-704, of the Consolidated Zoning and Subdivision Ordinance) be affixed to the final plat prior to recording.
8. That the Storm Drainage Covenant (Section 741-703, of the Consolidated Zoning and Subdivision Ordinance) be affixed to the final plat prior to recording.
9. That the plat restrictions and covenants, done in accordance with the rezoning commitments, be submitted prior to recording the final plat.

10. That all the standards related to secondary plat approval listed in Sections 741-207 and 741-208 of the Consolidated Zoning and Subdivision Ordinance be met prior to recording the final plat.
11. No detached single-family dwellings shall be built on the individual lots.

## PETITION OVERVIEW

### SITE PLAN AND DESIGN

The subject site is zoned D-8 and developed with a two-family dwelling. This proposed plat would divide the existing parcel into two lots. Lots One and Two would each contain half of the two-family dwelling with the lot line following the common wall and continuing through the rear of the lot. The subject site has been developed with a two-family dwelling since at least 1915 as shown on historic Sanborn Maps. This replat would allow the property owner to sell each of the parcels individually, rather than as one parcel, with minimal impact on the surrounding property owners.

### STREETS

Lots One and Two would front on Parkview Avenue, with alley access on the side and rear. No new streets are proposed.

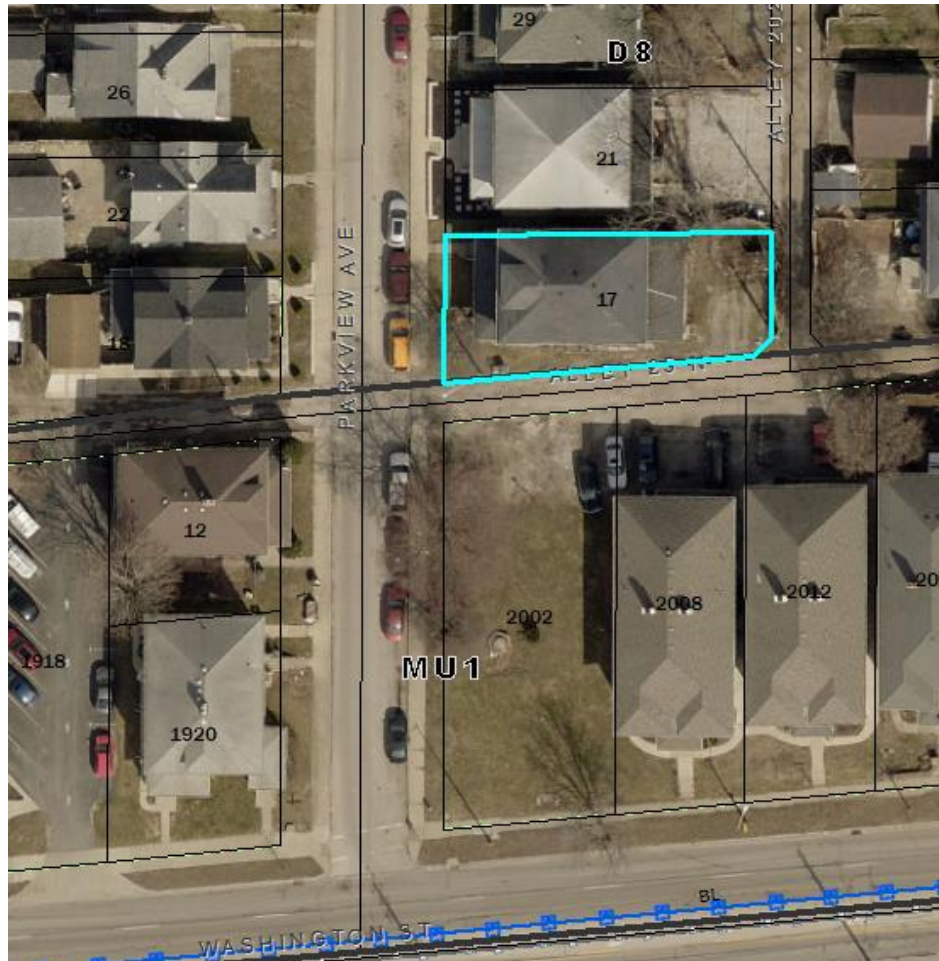
### PROCEDURE

This plat petition, if approved, only legally establishes the division of land. In the event that the existing duplex were to be removed, any new construction that does not conform to the site plan approved by variance would be required to meet all development standards of the D-8 Dwelling District, including, but not limited to, setbacks, minimum lot width and frontage, and minimum open space.

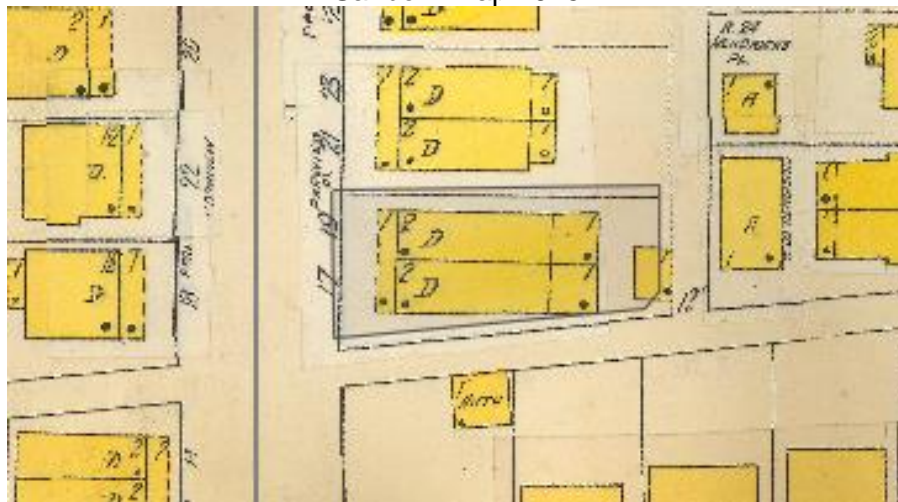
## GENERAL INFORMATION

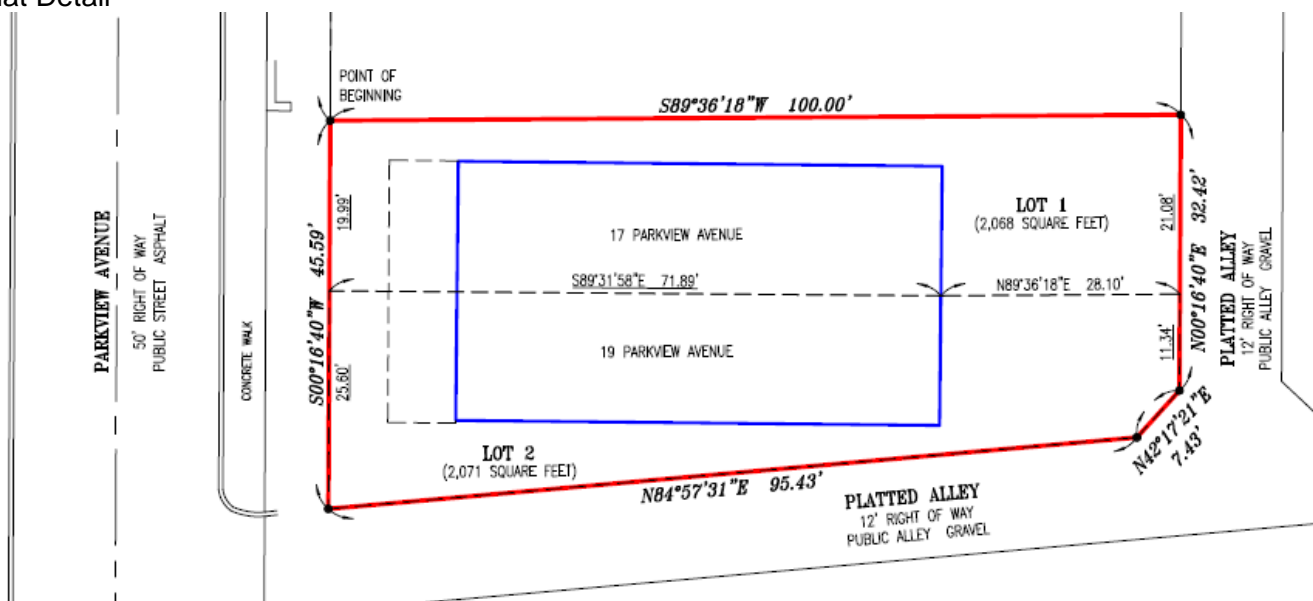
<b>Existing Zoning</b>	D-8	
<b>Existing Land Use</b>	Two-family dwelling	
<b>Comprehensive Plan</b>	Traditional Neighborhood	
<b>Surrounding Context</b>	<b><u>Zoning</u></b>	<b><u>Land Use</u></b>
North:	D-8	Multi-unit dwelling
South:	MU-1	Undeveloped / Multi-family
East:	D-8	Two-family residential
West:	D-8	Single-family residential
<b>Thoroughfare Plan</b>		
Parkview Avenue	Local Street	50-foot existing and proposed
<b>Petition Submittal Date</b>	May 22, 2023	

EXHIBITS



Sanborn Map 1915






PHOTOS



Subject site, Parkview Avenue frontage



Subject site, viewed from alley