



September 10, 2025

Prepared for
Town of Howey-in-the-Hills
Attn: Sean O'Keefe, Town Manager



Hillside Groves Amenity Center – Final Site Plan

Applicant: Meritage Homes

Planning staff reviewed the proposed Esch Veterinary final site plan. Review comments are provided below and will need to be addressed before the Planning and Zoning Board can consider the application.

1. Please provide on the West and East elevations an additional massing/articulation detail incorporating the required second massing technique.
2. Please show samples of the building color palette.
3. Can the perimeter trees be a Street Tree instead of the Crape Myrtle? We can discuss this in DRC.
4. Please provide details on any hardscape elements consistent with LDC Section 7.07.00 as applicable. Examples would be dog park receptacles, fencing, benches.
5. The exterior pool fence should be in keeping with the style reflected in the Development Agreement. This would not be plain PVC but more of a stucco or ornate material. I have attached a copy of the Development Agreement. We can discuss this in DRC.
6. Please identify how the irrigation plan is consistent with LDC Sec. 7.06.00.

Record and Return to:

Thomas J. Wilkes
Gray Robinson, P.A.
301 East Pine Street, Suite 1400
Orlando, FL 32801

Electronically recorded in LAKE
County, FL on 2/25/2022
at Book 5903, PG 1507

As approved by Town Council
for the Town of Howey-in-the-Hills, Florida

AMENDED AND RESTATED DEVELOPER'S AGREEMENT

THE RESERVE AT HOWEY-IN-THE-HILLS

This **AMENDED AND RESTATED DEVELOPER'S AGREEMENT** for **THE RESERVE AT HOWEY-IN-THE-HILLS** ("Agreement") is made as of the 8th day of November, 2021, among the **Town of Howey-in-the-Hills, Florida**, a Florida municipal corporation, whose address for purposes of this Agreement is 101 North Palm Avenue, Howey-in-the-Hills, Florida 34737 (the "Town"), **Eagle's Landing at Ocoee, LLC**, a Florida limited liability company f/k/a Eagles Landing at Ocoee, Inc., a Florida corporation, whose address for purposes of this Agreement is P.O. Box 770609, Winter Garden, Florida 34777, **Howey In the Hills, Ltd.**, a Florida limited partnership, whose address for purposes of this Agreement is 10165 NW 19th Street, Miami, Florida 33172 and **REO Funding Solutions, IV, LLC**, a Georgia limited liability company whose address for purposes of this Agreement is 100 N Tampa ST Suite 1850, Tampa, Florida 33602 (collectively, the "Owners").

RECITALS

A. The Owners are the owners of an approximately 378-acre parcel of property more particularly described on **Exhibit "A"** ("the Property").

B. The Property is within the corporate limits of the Town. The Town has assigned the Property a future-land-use designation of Village Mixed Use and has zoned the Property for PUD-Planned Unit Development.

C. The Property is subject to The Reserve at Howey-in-the-Hills Developer's Agreement, among the Town, Florida, Eagle's Landing at Ocoee, Inc., a Florida corporation, and Howey-in-the-Hills, Ltd., a Florida limited partnership, recorded July 30, 2007, in Official Records Book 3480, Page 221 of the Public Records of Lake County, Florida, and the Owners and the Town desire to amend and restate same.

D. The Owners intend to develop the Property as a mixed-use planned development consisting of single-family residential, multi-family residential, commercial and institutional land uses as more specifically set forth herein ("the Project").

12-9-2021

Record and Return to:

Thomas J. Wilkes
Gray Robinson, P.A.
301 East Pine Street, Suite 1400
Orlando, FL 32801

As approved by Town Council
for the Town of Howey-in-the-Hills, Florida

AMENDED AND RESTATED DEVELOPER'S AGREEMENT

THE RESERVE AT HOWEY-IN-THE-HILLS

This **AMENDED AND RESTATED DEVELOPER'S AGREEMENT** for **THE RESERVE AT HOWEY-IN-THE-HILLS** ("Agreement") is made as of the 8th day of November, 2021, among the **Town of Howey-in-the-Hills, Florida**, a Florida municipal corporation, whose address for purposes of this Agreement is 101 North Palm Avenue, Howey-in-the-Hills, Florida 34737 (the "Town"), **Eagle's Landing at Ocoee, LLC**, a Florida limited liability company f/k/a Eagles Landing at Ocoee, Inc., a Florida corporation, whose address for purposes of this Agreement is P.O. Box 770609, Winter Garden, Florida 34777, **Howey In the Hills, Ltd.**, a Florida limited partnership, whose address for purposes of this Agreement is 10165 NW 19th Street, Miami, Florida 33172 and **REO Funding Solutions, IV, LLC**, a Georgia limited liability company whose address for purposes of this Agreement is 100 N Tampa ST Suite 1850, Tampa, Florida 33602 (collectively, the "Owners").

RECITALS

A. The Owners are the owners of an approximately 378-acre parcel of property more particularly described on **Exhibit "A"** ("the Property").

B. The Property is within the corporate limits of the Town. The Town has assigned the Property a future-land-use designation of Village Mixed Use and has zoned the Property for PUD-Planned Unit Development.

C. The Property is subject to The Reserve at Howey-in-the-Hills Developer's Agreement, among the Town, Florida, Eagle's Landing at Ocoee, Inc., a Florida corporation, and Howey-in-the-Hills, Ltd., a Florida limited partnership, recorded July 30, 2007, in Official Records Book 3480, Page 221 of the Public Records of Lake County, Florida, and the Owners and the Town desire to amend and restate same.

D. The Owners intend to develop the Property as a mixed-use planned development consisting of single-family residential, multi-family residential, commercial and institutional land uses as more specifically set forth herein ("the Project").

E. The Town and the Owners desire to enter into this Agreement in order to set forth the negotiated terms and conditions of approval for the development of the Property.

NOW, THEREFORE, the Town and the Owners agree as follows:

1. Recitals. The foregoing recitals are true and correct and are hereby incorporated as terms.
2. Authority. This Agreement is entered into by the Town under the home rule powers granted to it by the Florida Constitution (including Article VIII, Section 2(b) thereof), the home-rule powers granted municipalities by statute and otherwise (including Chapters 163 and 166, Florida Statutes), and the Town's Charter. This Agreement does not constitute a "development agreement" under the Florida Local Government Development Agreement Act.
3. Relationship to Land Development Regulations. The Owners shall abide by and comply in all respects with the requirements of the Town's Land Development Regulations, including without limitation, those pertaining to planned unit developments and this Agreement. However, in the event of conflict between this Agreement and the Town's Land Development Regulations, this Agreement shall control to the extent of such conflict.
4. Amendment and Restatement of Prior Developer's Agreement. The Owners or their predecessors in interest previously entered into The Reserve at Howey-in-the-Hills Developer's Agreement, among the Town, Eagle's Landing at Ocoee, Inc., a Florida corporation, and Howey-in-the-Hills, Ltd., a Florida limited partnership, recorded July 30, 2007 in Official Records Book 3480, Page 221, of the Public Records of Lake County, Florida ("2007 Agreement"). The Owners and the Town desire to amend and restate that 2007 Agreement as set forth herein.
5. Howey in the Hills PUD Plan. The Owners shall develop the Property in compliance with **The Reserve At Howey in the Hills PUD** prepared by Connelly & Wicker, Inc., for the Project and approved by the Town concurrently herewith and attached hereto as **Exhibit "B"** and incorporated herein by reference (the "Plan"). However, in the event of conflict between this Agreement and the Plan, this Agreement shall control to the extent of such conflict.

As depicted on the Plan, the Owners shall have the right to develop the Property with up to 740 single-family residential units, comprised of a mix of detached and attached (townhomes) units, and up to 105,716 square feet of Office/Storage use. The Owners may develop the Property with up to 300,000 square feet of Retail/Office Commercial use and up to 100,000 square feet of Institutional use in conformance with both the Plan and the building pads, building elevations, and square footages set forth on **Exhibit "C"** and **Exhibit "D"** to this Agreement.

Any amendments to the Plan that occur after the effective date of this Agreement shall take effect only if and when approved by the Town Council or Town staff as applicable. Major amendments shall include items such as changes to the location of individual land uses; any increase in the total number of residential units; or relocation of roads and routes for pedestrian and bicycle facilities. Major amendments shall be approved using the same procedure as for adoption of this agreement. Minor amendments shall include items such as minor adjustments of

roads, trails and pedestrian ways based on more detailed site-specific data; modifications to the phasing schedule; adjustments to utility locations based on more detailed engineering data; or adjustments to parks and open space based on more detailed subdivision design. Minor amendments may be approved by the Town Council or Town staff as applicable. Minor amendments to the Plan shall automatically be incorporated into this Agreement and shall modify or replace the Plan to the extent of such amendment to the Plan, without the necessity for an amendment to this Agreement. Whether a proposed amendment is major or minor under this Agreement shall be determined by the Mayor or his/her successor.

The Town hereby acknowledges and agrees that the Project, as depicted on the Plan (and any amendments to the Plan, which amendments must first be approved by the Town Council), is consistent with its Comprehensive Plan and Land Development Regulations. The proposed plans as presented in Exhibit B shall be deemed to meet the requirements for a preliminary subdivision plan provided that a complete survey with boundaries, topography and trees is presented with each phase of the project proposed for approval of a final subdivision plan or final site plan.

Unless the Town Council grants an extension of time, the Owners shall submit a final subdivision plan or final site plan for Phase I or at least one other Phase as designated on the Plan to the Town within eighteen months following the date of execution of this Agreement.

6. Phasing Schedule. The phasing schedule shall be as shown on the Plan. It is recognized that this Phasing Schedule is general in nature and may be modified by notification to the Town and approved by the Town as a minor amendment to this development agreement. The Owner agrees to include the completion of the spine road from the Phase 1 boundary to Number Two Road as part of the Phase 1 improvements.

7. Signage. Entrance signs and informational signage may be located in buffers, setbacks and/or signage easements as approved by the Planning and Zoning Commission.

8. Wetlands. Impacts to wetlands, if any, and wetland buffering shall be subject to the St. Johns River Water Management District regulations.

9. Setbacks.

9.1 SR 19 Setbacks. All buildings shall have a minimum setback distance of 100 feet from the centerline of State Road 19; provided, however, the minimum setback requirement may be reduced to 75 feet from such centerline if a landscape-buffer easement is utilized, which buffer contains, at a minimum, a similar planting schedule and requirement as that approved by the Town for the Venezia South project located adjacent to the Property to the east.

9.2 Perimeter Setbacks. Perimeter setbacks shall as identified in the approved Plan.

9.3 Wetlands Setbacks. Wetlands setbacks shall be as required by the St. Johns River Water Management District.

10. Water, Wastewater and Reclaimed Water Service. The Owners currently have a contract with the Central Lake Community Development District ("CDD") under which the Project will receive wastewater treatment and disposal services from the CDD's wastewater facilities. The Town shall provide potable water and reclaimed water in accordance with all applicable ordinances, resolutions, operating regulations, policies and procedures. Except as may be set forth otherwise in this Agreement, the Owners shall install on-site facilities, connect to the Town's systems, and pay applicable capital and connection charges and other Town rates, fees, and charges.

10.1 Reclaimed Water. The Owners shall install reclaimed water lines, as required by the Town's Code of Ordinances, and shall obtain reclaimed water service for the Project at such time the Town constructs its reclaimed water lines to the Project's boundaries. Until such time as the Town supplies reclaimed water, the Owners may use the reclaimed water lines to irrigate properties within the Project boundaries with stormwater from on-site wet stormwater detention ponds or alternative and available sources acceptable to Owners and the Town.

10.2 Water.

i. Water Service. If and to the extent allowed by, and subject to the limitations and requirements of, the permits issued to the Town from time to time by the St. John's River Water Management District in connection with water consumption, the Town shall provide potable water service to the Property in sufficient quantities as to allow for development of the Project as contemplated herein. Notwithstanding the foregoing, the Town acknowledges and agrees that it has the actual capacity to serve the Property with potable water service in sufficient quantities as to allow for development of the Project as contemplated herein and that such capacity shall be reserved upon the payment of impact fees to the Town.

The Owners shall construct, at their expense, the facilities (exclusive of water treatment plants), lines and appurtenances necessary to serve the Project. The route of any off-site lines shall be according to engineering plans produced by the Owners and approved by the Town Council, which approval shall not be unreasonably withheld, conditioned or delayed. If roads within the Project are private, the Owners shall provide the utility owner with utility easements for waterlines and sewer lines.

ii. Town's Option to Oversize Water Lines. Within ninety (90) days of the date of this Agreement, the Town Council may elect to oversize such lines, improvements or appurtenances for the Town's use in the expansion of its potable water system and will inform the Owners in writing of the specifications for such oversizing. In the event the Town so elects to oversize such improvements, then the Town shall be responsible for the difference in the cost of design, materials and construction to oversize the improvements based on plans and cost estimates provided by the Owners to the Town, and approved by the Town Council, which approval shall not be unreasonably withheld, conditioned or delayed. The Town

shall reimburse the Owners for the difference in such costs in the form of cash. The Town shall make such reimbursement to the Owners within sixty (60) days following a written request therefor from the Owners, accompanied by such supporting documentation as is reasonably necessary to demonstrate that the Owners have incurred and paid the costs which are attributable to such over-sizing in keeping with the plans and cost estimate previously approved by the Town Council.

iii. Permit-Induced Costs, Restrictions, Requirements, and Risks.

Under state and federal laws and regulations, the Town may provide its potable water service to the Property and the Owners only if the Town first has been issued certain permits, and the Owners acknowledge that the permits are inevitably conditioned with requirements and restrictions that typically impose costs and risks. The Owners further acknowledge that, for the Town to operate its potable water system in an orderly, dependable, and cost-effective manner, the Town must have the ability legally to spread the costs and risks among its customers and property owners who benefit from the service. The Owners acknowledge, therefore, (i) that from time to time the Town may impose fees and charges and may issue potable water system regulations and policies that impose restrictions and requirements on its customers and benefiting property owners, such as the Owners, and (ii) so long as the Owners are required to pay only their fair share for such fees and charges, then the imposition of such fees and charges and the issuance of such system regulations are not prohibited by or otherwise a breach of this Agreement.

iv. Water Meters and Reuse Meters: In lieu of individual water meters and reuse water meters for each property served, the Owners may propose and the Town may approve the use of master meters for either or both water and reuse water services.

10.3 Wastewater. The parties acknowledge and agree that the Owners have entered into that certain Agreement and Commitment for Utility Services, dated June 21, 2005 (the "Utilities Commitment"), with the CDD, the terms of which provide, in relevant part, that the Project will receive wastewater treatment and disposal service from the wastewater facilities of the CDD.

The Owners acknowledge that (i) from time to time the Town may impose fees and charges and may issue wastewater-system regulations and policies that impose restrictions and requirements on its wastewater customers and benefiting property owners, such as the Owners, and (ii) the imposition of such fees and charges and the increase of such regulations are not prohibited by or otherwise a breach of this Agreement.

11. Owner's Associations.

11.1 Association Responsibilities. The Owners or a homeowner's association and/or a property owner's association created by the Owners, but not the Town, shall be responsible for maintaining any and all parks, open space areas, streetlights, stormwater

management areas, entrance features, boundary walls and/or fences, access tracts and landscaped tracts within the Project. The Town shall maintain waterlines within the Project and the sewer lines which serve the property within the Project.

11.2 Requirement for Plat Recording. Before a plat may be recorded for the Property and the Project, the Owners shall furnish to the Town copies of the pertinent documents for the homeowners' or property owners' association and the covenants, conditions and restrictions for the Property, setting forth the requirements and restrictions enumerated in this section 11 and other applicable parts of this Agreement.

12. Streets, Sidewalks, and Parking.

12.1 Streets. All streets shall be public and shall be dedicated to and maintained by the Town, with the exception of alleys as defined and depicted on Exhibit B, which shall be private and maintained by a homeowners' association and/or a property owners' association. No streets in the Project may be gated or otherwise restricted or obstructed by the Owners, by a homeowners' or property owners' association, or by any other person or entity.

12.2 Sidewalks. All sidewalks within rights-of-way shall be dedicated to and maintained by the Town.

13. Utility Easement. Prior to the issuance of a building permit for any given phase of the Project, the Owners shall convey to the Town a five-foot (5') utility easement to be located adjacent to, and on both sides of, the right-of-way of any street (public or private) serving such phase of the Project. The planting of trees within any such easement shall be prohibited.

14. Irrigation. On-site wet ponds shall be used to irrigate the common landscaped areas, unless prohibited by the St. John's River Water Management District.

15. Necessity of a Letter of Credit. Construction and dedication to the Town of any new public facilities or improvements that are required to be constructed as part of this Agreement will be a condition precedent to final plat approval; provided, however, in lieu of such construction and dedication, the Owners may post a letter of credit with the Town for one hundred twenty-five percent (125%) of the cost of such improvements, in which event the condition precedent to final plat approval will be deemed satisfied.

16. Transportation. The Owners have submitted to the Town a traffic analysis prepared by Traffic & Mobility Consultants, LLC and dated November 2021 (the "Study"). If the results of the Study require any mitigation for traffic generation, the Town and the Owners work together and with any other applicable jurisdiction as required by applicable law to address such mitigation requirements. Any connections to SR-19 shall be approved by permit from the Florida Department of Transportation and any connection to Number Two Road shall be approved by permit from Lake County.

17. School Concurrency. The Project shall be placed on the Town's "exempt" status list to be provided to Lake County and exempted from school concurrency requirements if the following requirements are completed on or before the date that the school concurrency element is adopted by the Town: (i) the Project has Preliminary Plan approval with no outstanding

conditions, and (ii) this Developer's Agreement has been finalized and executed by all parties hereto. Inclusion on the "exempt" status list will not guarantee that the Project will remain on the list until after a formal determination has been rendered by the Town Council as to whether the Project is vested for school concurrency purposes in accordance with Florida law. With submittal of the initial final subdivision plan or site plan, the Owner shall provide written confirmation from the School Board of Lake County confirming the Project's exempt status or otherwise meeting the concurrency requirements of the District.

18. Binding Effect. This Agreement is binding upon and enforceable by and against the parties hereto and their successors in interest. This Agreement runs with the land and is binding on and enforceable by and against all successors in interest. However, no Lot Owner shall have the rights or obligations of the Owners under this Agreement. For that purpose, a "Lot Owner" means an end-user of a lot created within the Property with a completed residential unit constructed thereon, for which a certificate of occupancy has been issued. Each party covenants to each other party that this Agreement is a legal, valid, and binding agreement, enforceable against the party in accordance with its terms. Finally, no persons or entities other than the Owners and the Town and their respective successors in interest have any rights under this Agreement. To that end, the parties declare there are no third-party beneficiaries.

19. Notices. All notices or payments required to be made hereunder shall be made at the following addresses:

To Town: Hon. Martha MacFarlane, Mayor,
Town of Howey-in-the-Hills
101 North Palm Avenue
Howey-in-the-Hills, FL 34737
mmacfarlane@howey.org

With copies to: Sean O'Keefe, Town Administrator
Town of Howey-in-the-Hills
101 North Palm Avenue
Howey-in-the-Hills, FL 34737
sokeefe@howey.org

Thomas J. Wilkes
Gray Robinson, P.A.
301 East Pine Street, Suite 1400
Orlando, FL 32801
twilkes@gray-robinson.com

To Owner: Eagles Landing at Ocoee, Inc.
Attention: Randy June
June Engineering Consultants, Inc.
23 W. Joiner Street
Winter Garden, Florida 34787
randy@jec3.com

With a copy to: C. Nick Asma, *Esquire*
Asma & Asma, P.A.
884 South Dillard Street
Winter Garden, Florida 34787
Phone: 407-656-5750 | Fax: 407-656-0486
Nick.Aasma@asmapa.com

To Owner: Howey in the Hills, Ltd.
Attention: Edward J. Easton
10165 NW 19th Street
Miami, FL 33172

With copies to: Joe Hernandez
Weiss, Serota Helfman Cole and Bierman, P.L.
2525 Ponce de Leon Blvd. Suite 700
Coral Gables, Florida 33134
jhernandez@wsh-law.com

Lennar
Attn. Mark McDonald
6675 Westwood Boulevard, 5th Floor
Orlando, Florida 32821
Mark.McDonald@Lennar.com

To Owner: REO Funding Solutions IV
100 N Tampa ST
Suite 1850,
Tampa, FL 33602

With copies to: Turnstone Group
Attn: Jason Humm
1170 Peachtree St. NE, STE 1150
Atlanta, Georgia 30309
jhummm@turnstonegroup.com

Mike Ripley, Senior Advisor
399 Carolina Ave, Suite 200
Winter Park, Florida 32789
o|407.425.5988 c|407.310.6701
mripley@elandadvisors.com

Jonathon Huels
Lowndes
215 North Eola Drive
Orlando, Florida 32801
Jonathan.huels@lowndes-law.com

20. Entire Agreement. This Agreement constitutes the entire agreement of the parties with respect to the transactions contemplated herein, and it supersedes all prior understandings or agreements between the parties relating to this Agreement. No amendment to the terms of this Agreement shall be effective unless it is in writing signed by all parties hereto. Amendments to this Agreement will take effect and will be binding against the Town only if approved by a vote of the Town Council.

21. Waiver. The failure of any party hereto to insist upon or enforce any right or privilege granted hereunder shall not constitute or operate as a waiver thereof and nothing shall constitute a waiver of any party's right to insist upon strict compliance with the terms hereof. Provided however, any party may, in writing, waive the benefit of any provision or condition for its benefit which is contained herein. Waivers of material provisions of either this Agreement or the Town's Land Development Regulations will be valid and binding against the Town only if approved by a vote of the Town Council.

22. Governing Law. This Agreement shall be governed by the law of the State of Florida. Venue for any judicial proceeding pertaining to the Agreement shall be in the Fifth Judicial Circuit of Florida, in Lake County, Florida.

23. Severability. If any provision of this Agreement is found by a court of competent jurisdiction to be invalid or unenforceable to any extent, the remainder of this Agreement shall not be affected thereby and shall remain enforceable to the greatest extent permitted by law.

24. Recording. This Agreement shall be recorded in the Public Records of Lake County, Florida, by the Owners, at their expense.

25. Negotiated Agreement. The land uses, densities, intensities and all of the conditions of approval of the Plan have been negotiated and agreed to by all the Owners and the Town. The Plan constitutes an agreement among the parties with the knowledge that the Owners' successors in title, the future homeowners and other landowners within the Property, as well as the Town all will rely justifiably on the agreed-to mix of land uses, densities, and intensities being authorized hereby for the Property. For that reason, the Owners and the Owners' successors in interest have the contract right to develop the PUD with the uses, densities and intensities approved by the Town, subject to the restrictions and requirements in the conditions of approval. Neither the Owners (or their successors in interest) nor the Town shall have the right in the future to rezone or downzone the property, or otherwise alter the uses, densities and intensities, or delete, waive or amend any conditions of approval except through an amendment to the Plan (i) negotiated and approved by the Town and the Owner of the then-subject parcel or (ii) as set forth in Section 5 above. This section shall survive the termination and expiration of this Agreement.

26. Effective Date. This Agreement shall become effective concurrently with the effectiveness of Ordinance 2021-10 after its approval by the Town Council and execution of this Agreement by all parties.

[Signatures on the following pages]

IN WITNESS WHEREOF, the parties have executed this instrument as of the day and year first above written.

**TOWN OF HOWEY-IN-THE HILLS,
FLORIDA**

By: its Town Council

By: 
Martha MacFarlane, Mayor

Attest:

By: 
John Brock, Town Clerk

Approved as to form and legality:
(for the use and reliance of the Town only)

By: 
Thomas J. Wilkes, Town Attorney

STATE OF FLORIDA
COUNTY OF LAKE

The foregoing instrument was executed, sworn to and acknowledged before me by means of ☒ physical presence or ☐ online notarization, this 4 day of February, 2021, 2022 by MARTHA MACFARLANE, as Mayor of TOWN OF HOWEY-IN-THE-HILLS, a Florida municipal corporation, on its behalf.

(SEAL)




Signature of Notary Public

HERBERT R. THOMAS
Name of Notary Public
(Typed, Printed or stamped)

Personally Known ☒ OR Produced Identification _____
(Type of Identification Produced)

IN WITNESS WHEREOF, the parties have executed this instrument as of the day and year first above written.

Signed, sealed and delivered
in the presence of:

“WITNESSES”

Printed Name: Nick Asma

Printed Name: Sharon D. Morgan


“OWNER”

EAGLES LANDING AT OCOEE, LLC,
a Florida limited liability company f/k/a Eagles
Landing at Ocoee, Inc., a Florida corporation

By: [Signature]
Printed Name: ROLAND A. JUNE II
As its: MANAGER

STATE OF FLORIDA
COUNTY OF CLAY

The foregoing instrument was executed, sworn to and acknowledged before me by means of ✓ physical presence or _____ online notarization, this 19 day of JANUARY, 2022, by ROLAND A. JUNE II, as MANAGER of EAGLES LANDING AT OCOEE, LLC, a Florida limited liability company f/k/a Eagles Landing at Ocoee, Inc., a Florida corporation, on its behalf.



Signature of Notary Public

Name of Notary Public
(Typed, Printed or stamped)

Personally Known ✓ OR Produced Identification _____
(Type of Identification Produced)

IN WITNESS WHEREOF, the parties have executed this instrument as of the day and year first above written.

Signed, sealed and delivered
in the presence of:

“OWNER”

HOWEY IN THE HILLS, LTD., a Florida
limited partnership

“WITNESSES”

Carina Esten
Printed Name: Carina Esten

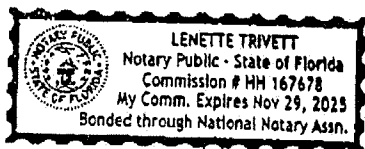
By: *[Signature]*
Printed Name: Edward W. Easton
Title: _____

Lenette Trivett
Printed Name: Lenette Trivett

STATE OF FLORIDA
COUNTY OF Miami-Dade

The foregoing instrument was executed, sworn to and acknowledged before me by means of ✓ physical presence or _____ online notarization, this 5 day of Jan, 2022 by Edward W. Easton, as Manager of HOWEY IN THE HILLS, LTD., a Florida limited partnership, on its behalf.

(SEAL)



[Signature]
Signature of Notary Public
Lenette Trivett
Name of Notary Public
(Typed, Printed or stamped)

Personally Known ✓ OR Produced Identification _____
(Type of Identification Produced)

IN WITNESS WHEREOF, the parties have executed this instrument as of the day and year first above written.

Signed, sealed and delivered
in the presence of:

"WITNESSES"

Matthew D Sullivan
Printed Name: Matthew Sullivan

Kim Sullivan
Printed Name: Kim Sullivan

"OWNER"

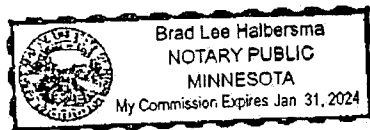
REO FUNDING SOLUTIONS IV, LLC, a
Georgia limited liability company

By: Rudy Newell
Printed Name: Rudy Newell
As its: Vice President

STATE OF ~~FLORIDA~~ Minnesota
COUNTY OF Hennepin

The foregoing instrument was executed, sworn to and acknowledged before me by means of ☒ physical presence or _____ online notarization, this 2 day of Feb, 2021, by Rudy Newell, as Vice President of **REO FUNDING SOLUTIONS IV, LLC**, a Georgia limited liability company, on its behalf.

(SEAL)



Brad Halbersma
Signature of Notary Public

Brad Halbersma
Name of Notary Public
(Typed, Printed or stamped)

Personally Known ☒ **OR** Produced Identification _____
(Type of Identification Produced)

Exhibit A
to
Amended & Restated Developer's Agreement
The Reserve at Howey-in-the-Hills

LEGAL DESCRIPTION

BEGIN AT THE NORTHWEST CORNER OF THE SOUTHWEST 1/4 OF THE NORTHWEST 1/4 OF THE NORTHWEST 1/4 OF THE NORTHEAST 1/4 OF SAID SECTION 35; THENCE RUN EAST ALONG THE NORTH LINE THEREOF TO THE NORTHEAST CORNER OF THE SAID SOUTHWEST 1/4 OF THE NORTHWEST 1/4 OF THE NORTHWEST 1/4 OF THE NORTHEAST 1/4; THENCE RUN SOUTHEASTERLY ALONG A STRAIGHT LINE TO THE NORTHEAST CORNER OF THE SOUTHWEST 1/4 OF THE NORTHWEST 1/4 OF THE NORTHEAST 1/4 OF SAID SECTION 35; THENCE RUN SOUTH ALONG THE EAST LINE THEREOF, TO THE SOUTHEAST CORNER OF THE SAID SOUTHWEST 1/4 OF THE NORTHWEST 1/4 OF THE NORTHEAST 1/4; THENCE RUN WEST ALONG THE SOUTH LINE THEREOF TO THE SOUTHWEST CORNER OF THE SAID NORTHWEST 1/4 OF THE NORTHEAST 1/4; THENCE RUN NORTH ALONG THE WEST LINE OF THE SAID NORTHWEST 1/4 OF THE NORTHEAST 1/4 TO THE POINT OF BEGINNING; LESS ALL RIGHTS OF WAY FOR STREETS IN HOWEY IN THE HILLS, FLORIDA.

AND ALSO:

ALL OF BLOCK D-14 IN PALM GARDENS, A SUBDIVISION IN THE TOWN OF HOWEY IN THE HILLS, FLORIDA, ACCORDING TO THE PLAT THEREOF RECORDED IN PLAT BOOK 12, PAGE 11, OF THE PUBLIC RECORDS OF LAKE COUNTY, FLORIDA.

AND ALSO:

THE SOUTH 3/4 OF THE WEST 1/2; THE NORTHWEST 1/4 OF THE NORTHWEST 1/4, LESS THE RIGHT OF WAY OF A COUNTY CLAY ROAD; AND THE SOUTH 1/4 OF THE NORTHEAST 1/4 OF THE NORTHWEST 1/4 OF SECTION 35, TOWNSHIP 20 SOUTH, RANGE 25 EAST, LAKE COUNTY, FLORIDA, IN THE TOWN OF HOWEY IN THE HILLS, FLORIDA.

AND ALSO:

THAT PART OF THE SOUTHWEST 1/4 OF THE NORTHEAST 1/4 AND THAT PART OF THE NORTHWEST 1/4 OF THE SOUTHEAST 1/4 LYING NORTH AND WEST OF THE WESTERLY LINE OF THE RIGHT OF WAY OF STATE ROAD NO. 19, IN SECTION 35, TOWNSHIP 20 SOUTH, RANGE 25 EAST, LAKE COUNTY, FLORIDA, IN THE TOWN OF HOWEY IN THE HILLS, FLORIDA; LESS AND EXCEPT THEREFROM THAT PART THEREOF LYING WITHIN TAYLOR MEMORIAL CEMETERY, ACCORDING TO THE PLAT THEREOF RECORDED IN PLAT BOOK 12, PAGE 5, OF THE PUBLIC RECORDS OF LAKE COUNTY, FLORIDA, AND ALSO LESS ALL RIGHTS OF WAY FOR STREETS IN HOWEY IN THE HILLS, FLORIDA.

AND ALSO:

THAT PART OF THE EAST 1/2 OF THE NORTHEAST 1/4 OF SECTION 35, TOWNSHIP 20 SOUTH, RANGE 25 EAST, IN THE TOWN OF HOWEY IN THE HILLS, FLORIDA, BOUNDED AND DESCRIBED AS FOLLOWS: BEGIN AT THE NORTHWEST CORNER OF LOT 1, IN BLOCK D-14, IN PALM GARDENS, ACCORDING TO THE PLAT THEREOF RECORDED IN PLAT BOOK 12, PAGE 11, OF THE PUBLIC RECORDS OF LAKE COUNTY, FLORIDA; THENCE RUN WEST TO THE WEST LINE OF THE NORTHEAST 1/4 OF THE NORTHEAST 1/4 OF THE SAID SECTION 35; THENCE RUN SOUTH ALONG THE WEST LINE OF THE EAST 1/2 OF THE NORTHEAST 1/4 OF THE SAID SECTION 35 TO A POINT ON THE NORTHWESTERLY LINE OF THE RIGHT OF WAY OF STATE ROAD NO. 19; THENCE RUN NORTHEASTERLY ALONG THE NORTHWESTERLY ALONG THE WESTERLY LINE OF THE SAID BLOCK D-14, TO THE POINT OF BEGINNING; LESS ALL RIGHTS OF WAY FOR STREETS IN HOWEY IN THE HILLS, FLORIDA.

AND ALSO:

THAT PART OF THE SOUTHWEST 1/4 OF THE SOUTHWEST 1/4 OF SECTION 26, TOWNSHIP 20 SOUTH, RANGE 25 EAST, LAKE COUNTY, FLORIDA, LYING SOUTH OF THE SOUTHERLY LINE OF THE RIGHT OF WAY OF THE COUNTY ROAD. DENOTES PARCEL DESIGNATION FOR CLARITY PURPOSES.

AND ALSO:

COMMENCE AT THE EAST 1/4 CORNER OF SECTION 35, TOWNSHIP 20 SOUTH, RANGE 25 EAST, LAKE COUNTY, FLORIDA; THENCE RUN N89°21'35"W ALONG THE SOUTH LINE OF THE NORTHEAST 1/4 OF SAID SECTION 35, 1487.79 FEET TO A POINT ON THE NORTHWESTERLY RIGHT-OF-WAY LINE OF STATE ROAD NO. 19; THENCE RUN S52°07'27"W ALONG SAID NORTHWESTERLY RIGHT-OF-WAY LINE, 459.23 FEET TO THE POINT OF CURVATURE OF A CURVE CONCAVE SOUTHEASTERLY; THENCE RUN SOUTHWESTERLY ALONG THE ARC OF SAID CURVE AND SAID NORTHWESTERLY RIGHT-OF-WAY LINE HAVING A CENTRAL ANGLE OF 14°35'56", A RADIUS OF 2341.83 FEET, AN ARC LENGTH OF 596.69 FEET, A CHORD BEARING OF S44°49'31"W AND A CHORD DISTANCE OF 595.08 FEET TO THE POINT OF BEGINNING; THENCE CONTINUE ALONG SAID NORTHWESTERLY RIGHT-OF-WAY LINE BEING A CURVE CONCAVE SOUTHEASTERLY; THENCE RUN SOUTHWESTERLY ALONG SAID CURVE HAVING A CENTRAL ANGLE OF 22°58'29", A RADIUS OF 2341.83 FEET, AN ARC LENGTH OF 939.04 FEET, A CHORD BEARING OF S26°02'16"W AND A CHORD DISTANCE OF 932.76 FEET; THENCE RUN N75°26'58"W, 402.66 FEET; THENCE RUN S68°12'24"W, 668.73 FEET; THENCE RUN N53°42'00"W, 250.16 FEET; THENCE RUN N12°38'17"E, 257.60 FEET; THENCE RUN N77°21'43"W, 125.00 FEET; THENCE RUN N12°38'17"E, 13.01 FEET TO THE POINT OF

CURVATURE OF A CURVE CONCAVE EASTERLY; THENCE RUN NORTHEASTERLY ALONG THE ARC OF SAID CURVE HAVING A CENTRAL ANGLE OF 39°28'41", A RADIUS OF 75.00 FEET, AN ARC LENGTH OF 51.68 FEET, A CHORD BEARING OF N32°22'37"E AND A CHORD DISTANCE OF 50.66 FEET TO THE POINT OF TANGENCY; THENCE RUN N52°06'58"E, 476.63 FEET; THENCE RUN N54°47'17"E, 150.16 FEET; THENCE RUN N52°06'58"E, 205.75 FEET TO THE POINT OF CURVATURE OF A CURVE CONCAVE SOUTHERLY; THENCE RUN EASTERLY ALONG THE ARC OF SAID CURVE HAVING A CENTRAL ANGLE OF 62°53'19", A RADIUS OF 24.99 FEET, AN ARC LENGTH OF 27.43 FEET, A CHORD BEARING OF N83°33'05"E AND A CHORD DISTANCE OF 26.08 FEET TO THE POINT OF REVERSE CURVATURE OF A CURVE CONCAVE NORTHWESTERLY; THENCE RUN NORTHEASTERLY ALONG THE ARC OF SAID CURVE HAVING A CENTRAL ANGLE OF 125°45'33", A RADIUS OF 99.99 FEET, AN ARC LENGTH OF 219.47 FEET, A CHORD BEARING OF N52°06'58"E AND A CHORD DISTANCE OF 178.00 FEET TO THE POINT OF REVERSE CURVATURE OF A CURVE CONCAVE SOUTHEASTERLY; THENCE RUN NORTHEASTERLY ALONG THE ARC OF SAID CURVE HAVING A CENTRAL ANGLE OF 62°53'19", A RADIUS OF 24.99 FEET, AN ARC LENGTH OF 27.43 FEET, A CHORD BEARING OF N20°40'51"E AND A CHORD DISTANCE OF 26.08 FEET TO THE POINT OF TANGENCY; THENCE RUN N52°06'58"E, 560.98 FEET TO A POINT ON THE NORTHWESTERLY EXTENSION OF THE SOUTHWESTERLY LINE OF TAYLOR MEMORIAL CEMETERY; THENCE RUN S37°58'58"E ALONG SAID NORTHWESTERLY EXTENSION LINE, 613.80 FEET TO THE POINT OF BEGINNING.

AND ALSO:

COMMENCE AT THE EAST 1/4 CORNER OF SECTION 35, TOWNSHIP 20 SOUTH, RANGE 25 EAST, LAKE COUNTY, FLORIDA; THENCE RUN N89°21'35"W ALONG THE SOUTH LINE OF THE NORTHEAST 1/4 OF SAID SECTION 35, 1487.79 FEET TO A POINT ON THE NORTHWESTERLY RIGHT-OF-WAY LINE OF STATE ROAD NO. 19; THENCE RUN S52°07'27"W ALONG SAID NORTHWESTERLY RIGHT-OF-WAY LINE, 66.25 FEET TO THE POINT OF BEGINNING; THENCE CONTINUE S52°07'27"W ALONG SAID NORTHWESTERLY RIGHT-OF-WAY LINE, 392.98 FEET TO THE POINT OF CURVATURE OF A CURVE CONCAVE SOUTHEASTERLY; THENCE RUN SOUTHWESTERLY ALONG THE ARC OF SAID CURVE HAVING A CENTRAL ANGLE OF 02°12'24", A RADIUS OF 2341.83 FEET, AN ARC LENGTH OF 90.19 FEET, A CHORD BEARING OF S51°01'15"W AND A CHORD DISTANCE OF 90.19 FEET TO THE MOST EASTERLY CORNER OF TAYLOR MEMORIAL CEMETERY; THENCE RUN N38°00'31"E (N38°00'31"W), ALONG THE NORTHEASTERLY LINE OF SAID TAYLOR MEMORIAL CEMETERY, 547.00 FEET; THENCE RUN N52°06'58"E, 484.34 FEET TO THE POINT OF CURVATURE OF A CURVE CONCAVE SOUTHERLY; THENCE RUN SOUTHEASTERLY ALONG THE ARC OF SAID CURVE HAVING A CENTRAL ANGLE OF 90°00'00", A RADIUS OF 10.00 FEET, AN ARC LENGTH OF 15.71 FEET, A CHORD BEARING OF S82°53'02"E AND A CHORD DISTANCE OF 14.14 FEET TO THE POINT OF TANGENCY; THENCE RUN

S37°53'02"E, 525.33 TO THE POINT OF CURVATURE OF A CURVE CONCAVE NORTHWESTERLY; THENCE RUN SOUTHWESTERLY ALONG THE ARC OF SAID CURVE HAVING A CENTRAL ANGLE OF 90°00'00", A RADIUS OF 10.00 FEET, AN ARC LENGTH OF 15.71 FEET, A CHORD BEARING OF S07°07'12"W AND A CHORD DISTANCE OF 14.14 FEET TO THE POINT OF BEGINNING.

AND ALSO:

COMMENCE AT THE EAST 1/4 CORNER OF SECTION 35, TOWNSHIP 20 SOUTH, RANGE 25 EAST, LAKE COUNTY, FLORIDA; THENCE RUN N89°21'35"W ALONG THE SOUTH LINE OF THE NORTHEAST 1/4 OF SAID SECTION 35, 1487.79 FEET TO A POINT ON THE NORTHWESTERLY RIGHT-OF-WAY LINE OF STATE ROAD NO. 19; THENCE RUN N52°07'27"E ALONG SAID NORTHWESTERLY RIGHT-OF-WAY LINE, 673.75 FEET TO THE POINT OF BEGINNING; THENCE RUN N37°53'02"W, 1008.88 FEET; THENCE RUN N00°35'47"E, 116.78 FEET TO A POINT ON THE NORTH LINE OF THE SOUTHWEST 1/4 OF THE NORTHWEST (NORTHEAST) 1/4 OF SAID SECTION 35; THENCE RUN S89°24'13"E ALONG SAID NORTH LINE, 270.08 FEET TO A POINT ON THE WEST LINE OF THE NORTHEAST 1/4 OF THE NORTHEAST 1/4 OF SAID SECTION 35; THENCE RUN N00°35'58"E ALONG SAID WEST LINE, 256.12 FEET TO A POINT ON THE SOUTH LINE OF THE RESIDENCE OF DON WHITE; THENCE RUN S89°24'13" (S89°24'13"E) ALONG SAID SOUTH LINE, 418.17 FEET; THENCE RUN S00°35'47"W, 709.10 FEET; THENCE RUN S37°52'33"E, 317.47 FEET TO A POINT ON SAID NORTHWESTERLY RIGHT-OF-WAY LINE OF STATE ROAD NO. 19; THENCE RUN S52°07'27"W ALONG SAID NORTHWESTERLY RIGHT-OF-WAY LINE, 329.54 FEET TO THE POINT OF BEGINNING.

JKCJ LEGAL2.DOC
REV'D 05/17/07 SVB

Exhibit B
to
Amended & Restated Developer's Agreement
The Reserve at Howey-in-the-Hills

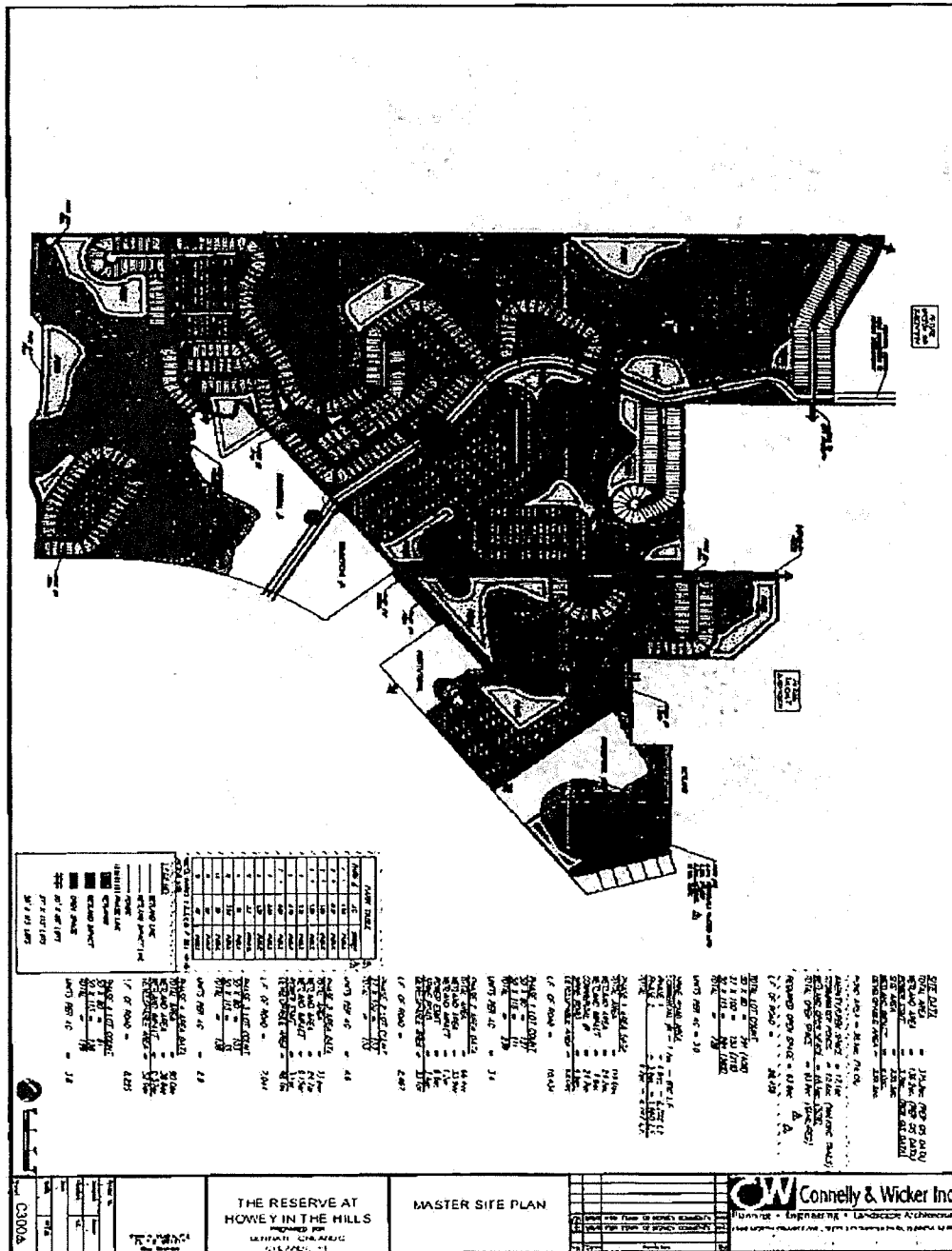


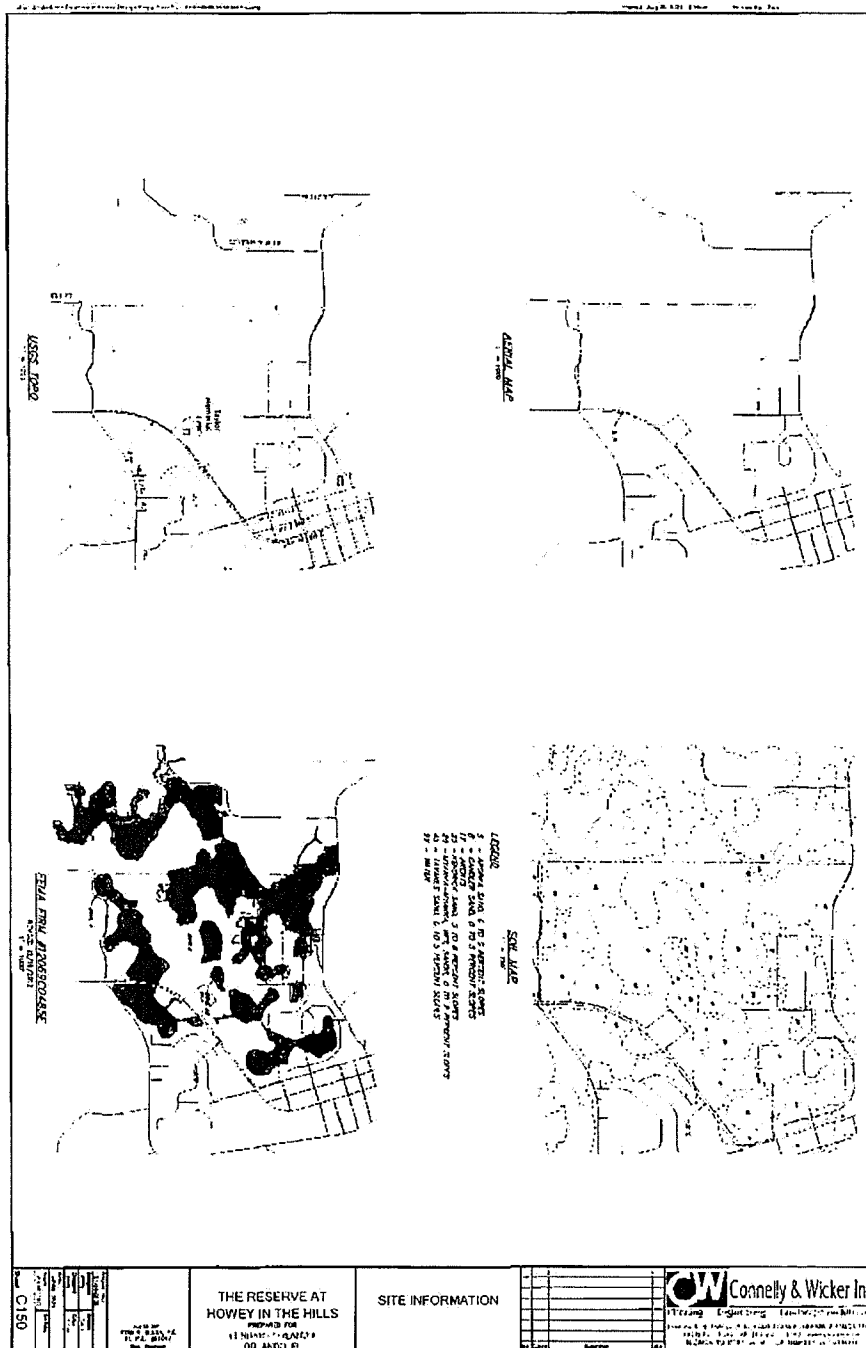
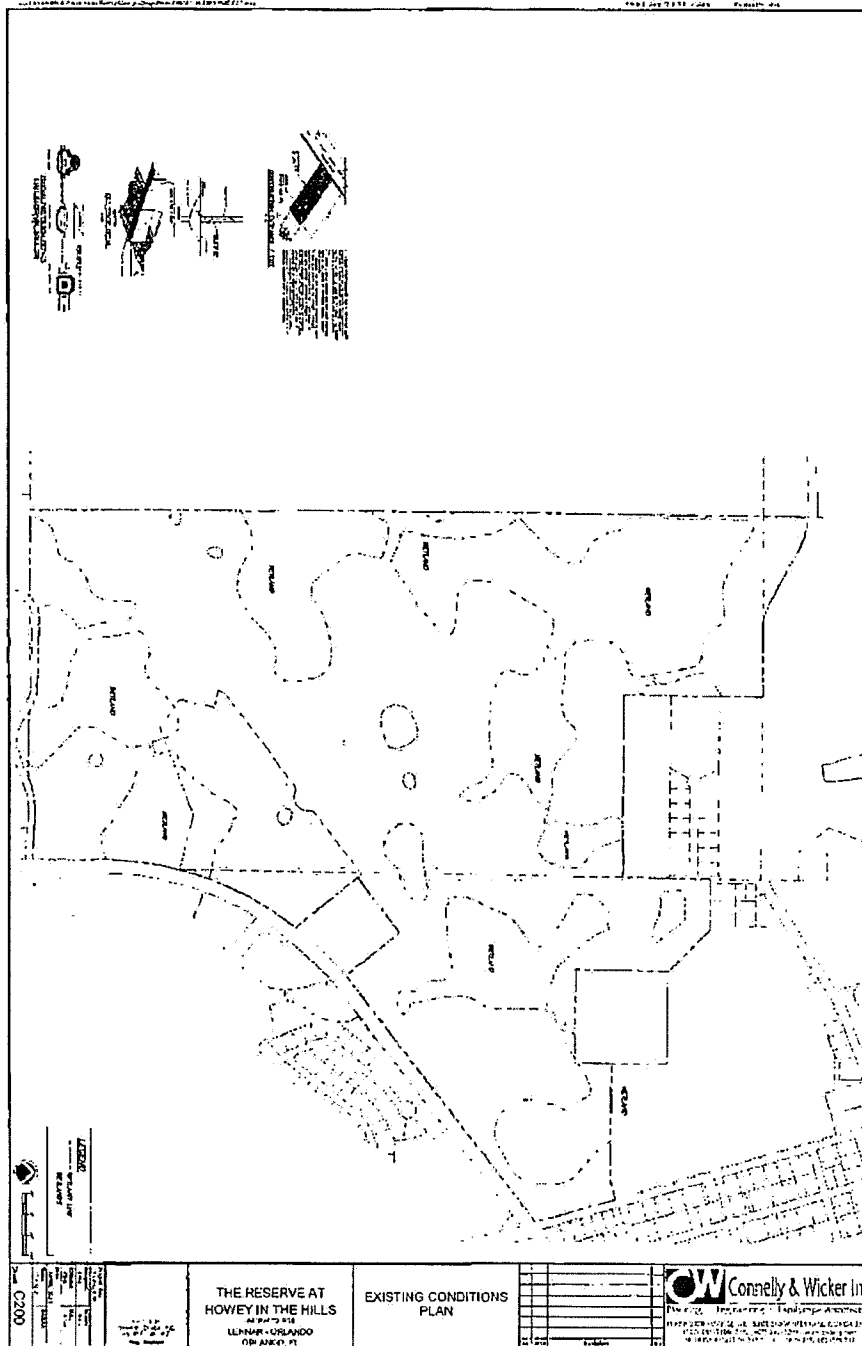


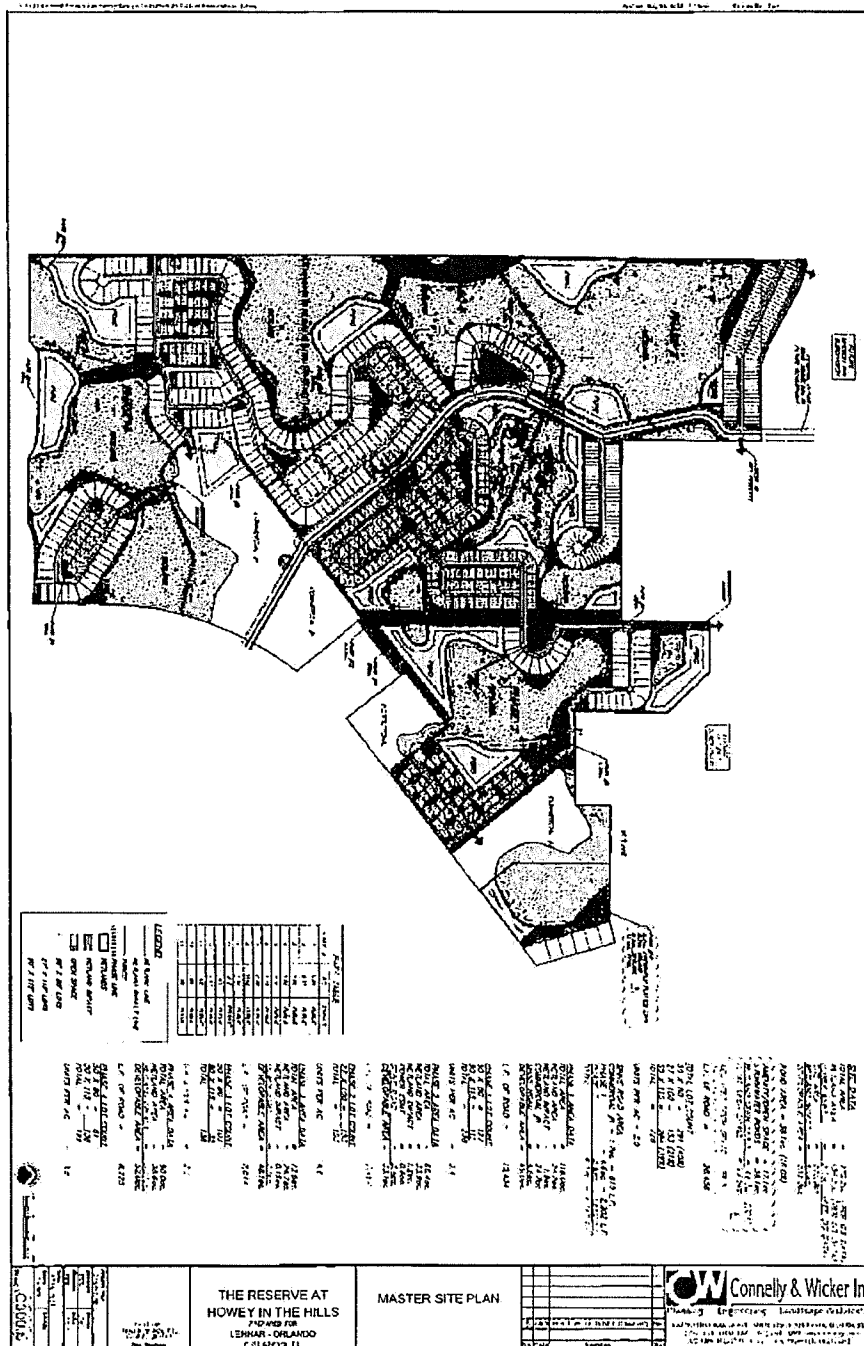
Exhibit C
to
Amended & Restated Developer's Agreement
The Reserve at Howey-in-the-Hills

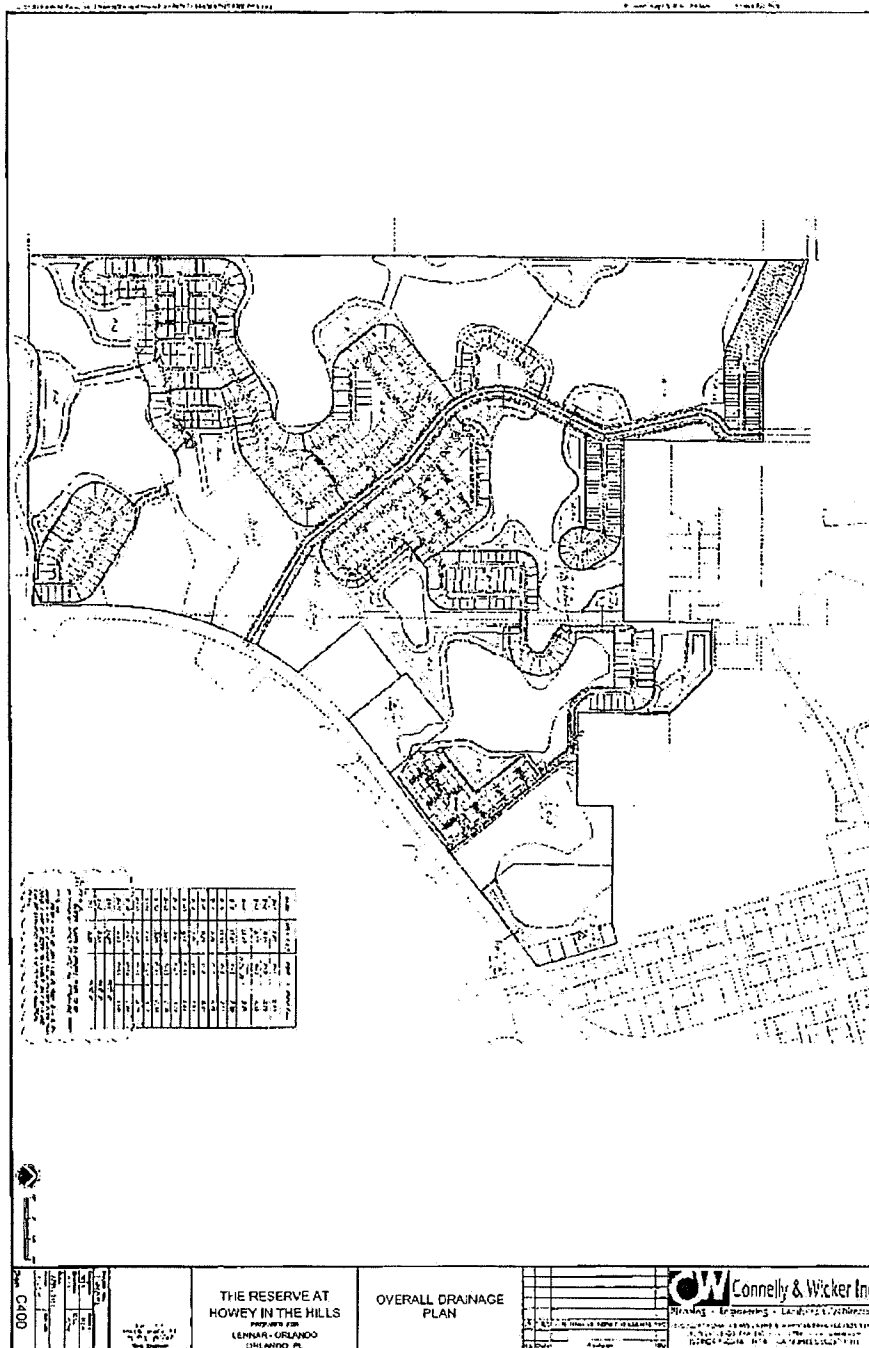
<h2 style="margin: 0;">THE RESERVE AT HOWEY IN THE HILLS PUD</h2> <p style="margin: 0;">PUD #</p> <p style="margin: 0;">PARCEL #: 26-20-25-0100-000-00002, 35-20-25-0003-000-00501, 35-20-25-0002-000-00500, 26-20-25-0100-000-00004, 26-20-25-0100-000-00005, 26-20-25-0100-000-00004, 26-20-25-0100-000-00500, 26-20-25-0100-000-00003 & 26-20-25-0400-D14-00000</p> <p style="margin: 0;">HOWEY-IN-THE-HILLS LAKE COUNTY, FL</p>		<p style="margin: 0;">PREPARED FOR LENNAR - ORLANDO 6750 FORUM DRIVE, SUITE 310 ORLANDO, FL 32821</p> <p style="margin: 0;">PROJECT LOCATION</p>		 <p style="margin: 0;">LOCATION MAP</p>			
<p style="margin: 0;">CW Connelly & Wicker Inc.</p> <p style="margin: 0;">Planning - Engineering - Landscape Architecture</p> <p style="margin: 0;">10000 SKINNER LANE DR., SUITE 500 1560 NORTH ORANGE AVE., SUITE 210 JACKSONVILLE, FLORIDA 32218 ORLANDO, FLORIDA 32809 (904) 265-3030 FAX: (904) 265-3031 (407) 261-5100 FAX: (407) 261-3099</p> <p style="margin: 0;">FLORIDA REGISTRATION: 3650 LA NUMBER: LC26000311</p> <p style="margin: 0;">WWW.CWCONNELLY.COM</p>		<p style="margin: 0;">CW Connelly & Wicker Inc.</p> <p style="margin: 0;">10000 SKINNER LANE DR., SUITE 500 1560 NORTH ORANGE AVE., SUITE 210 JACKSONVILLE, FLORIDA 32218 ORLANDO, FLORIDA 32809 (904) 265-3030 FAX: (904) 265-3031 (407) 261-5100 FAX: (407) 261-3099</p> <p style="margin: 0;">FLORIDA REGISTRATION: 3650 LA NUMBER: LC26000311</p> <p style="margin: 0;">WWW.CWCONNELLY.COM</p>		<p style="margin: 0;">CW Connelly & Wicker Inc.</p> <p style="margin: 0;">10000 SKINNER LANE DR., SUITE 500 1560 NORTH ORANGE AVE., SUITE 210 JACKSONVILLE, FLORIDA 32218 ORLANDO, FLORIDA 32809 (904) 265-3030 FAX: (904) 265-3031 (407) 261-5100 FAX: (407) 261-3099</p> <p style="margin: 0;">FLORIDA REGISTRATION: 3650 LA NUMBER: LC26000311</p> <p style="margin: 0;">WWW.CWCONNELLY.COM</p>		<p style="margin: 0;">CW Connelly & Wicker Inc.</p> <p style="margin: 0;">10000 SKINNER LANE DR., SUITE 500 1560 NORTH ORANGE AVE., SUITE 210 JACKSONVILLE, FLORIDA 32218 ORLANDO, FLORIDA 32809 (904) 265-3030 FAX: (904) 265-3031 (407) 261-5100 FAX: (407) 261-3099</p> <p style="margin: 0;">FLORIDA REGISTRATION: 3650 LA NUMBER: LC26000311</p> <p style="margin: 0;">WWW.CWCONNELLY.COM</p>	
<p style="margin: 0;">THE RESERVE AT HOWEY IN THE HILLS</p> <p style="margin: 0;">PROJECT #</p>		<p style="margin: 0;">COVER</p>		<p style="margin: 0;">C100</p>			

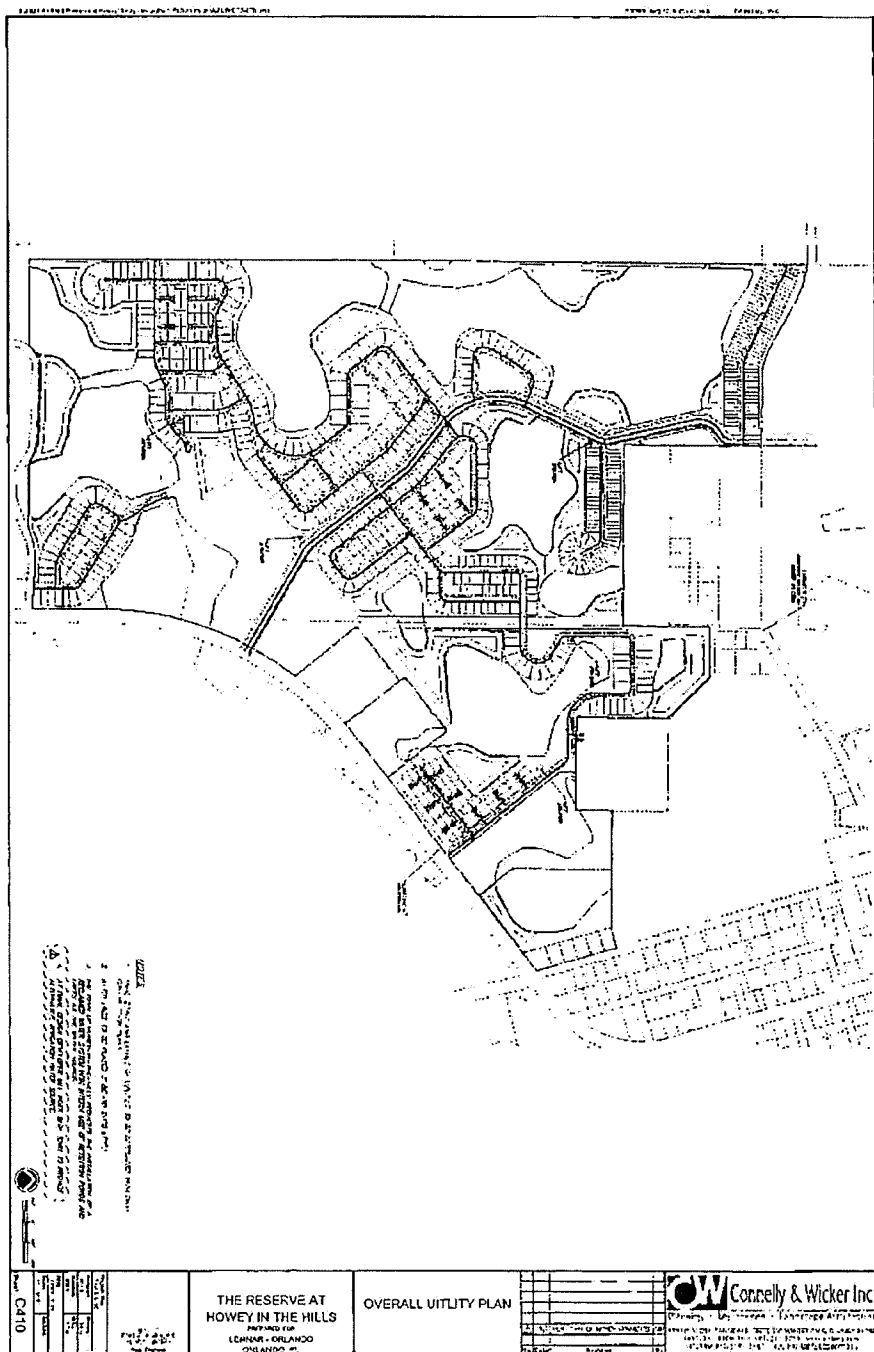


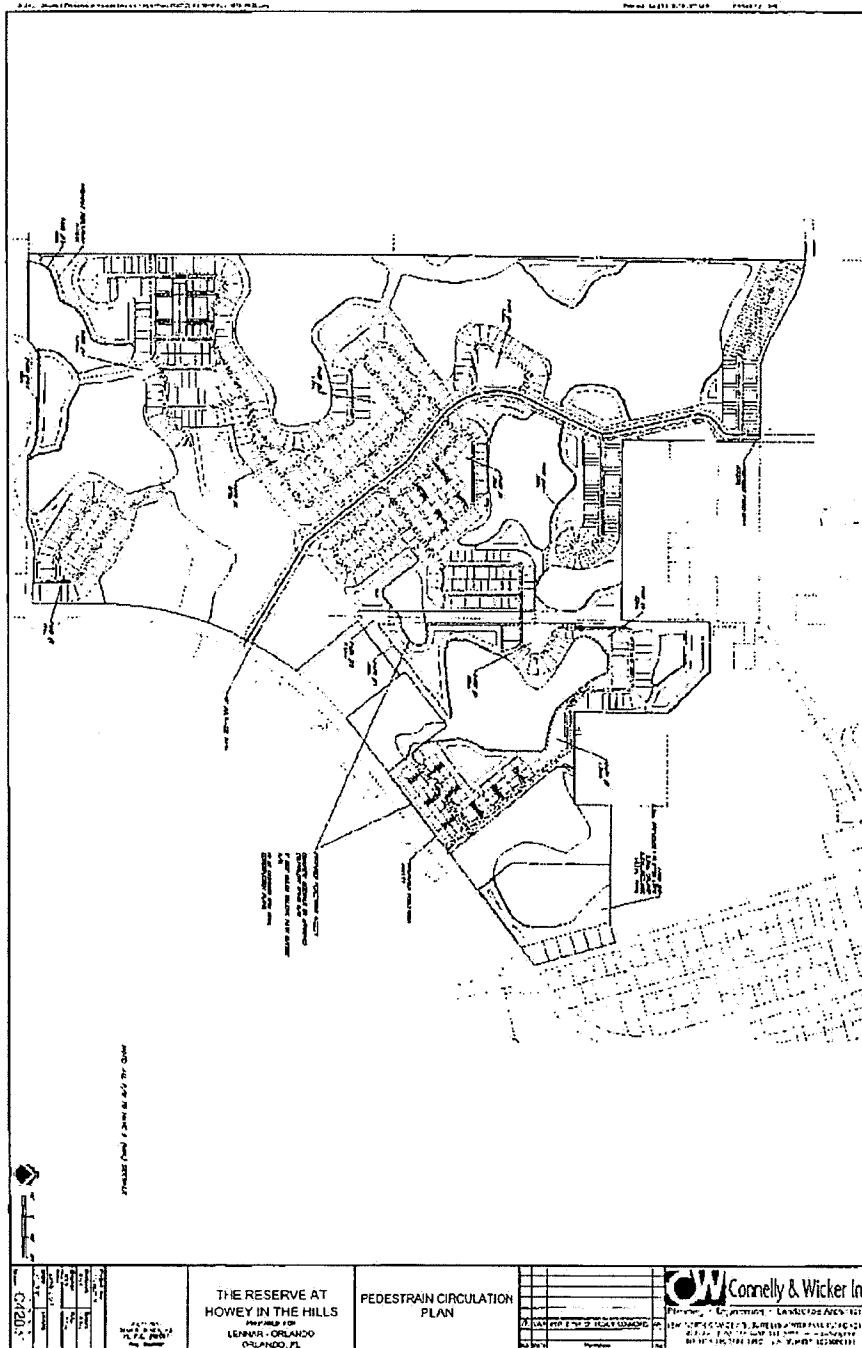


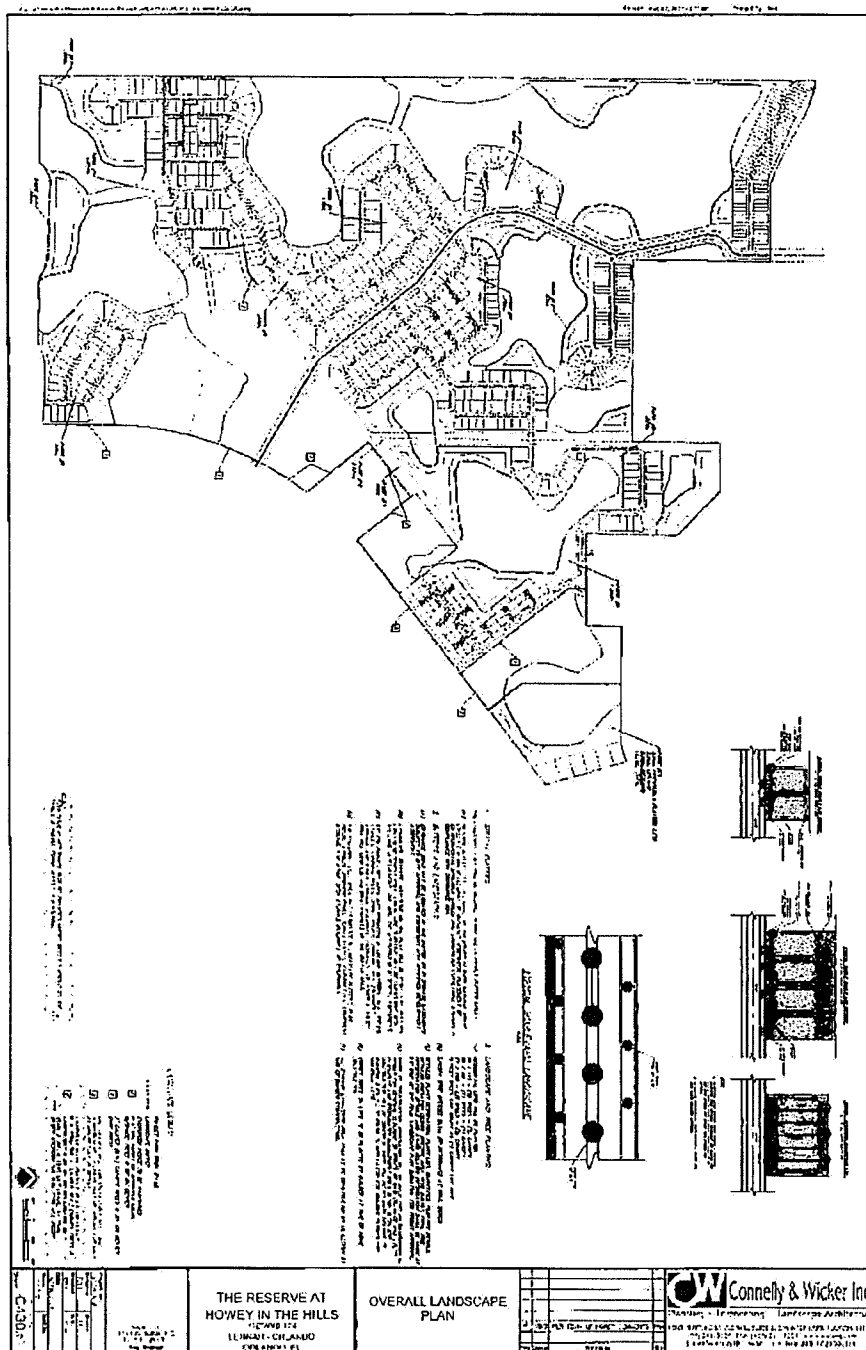
22

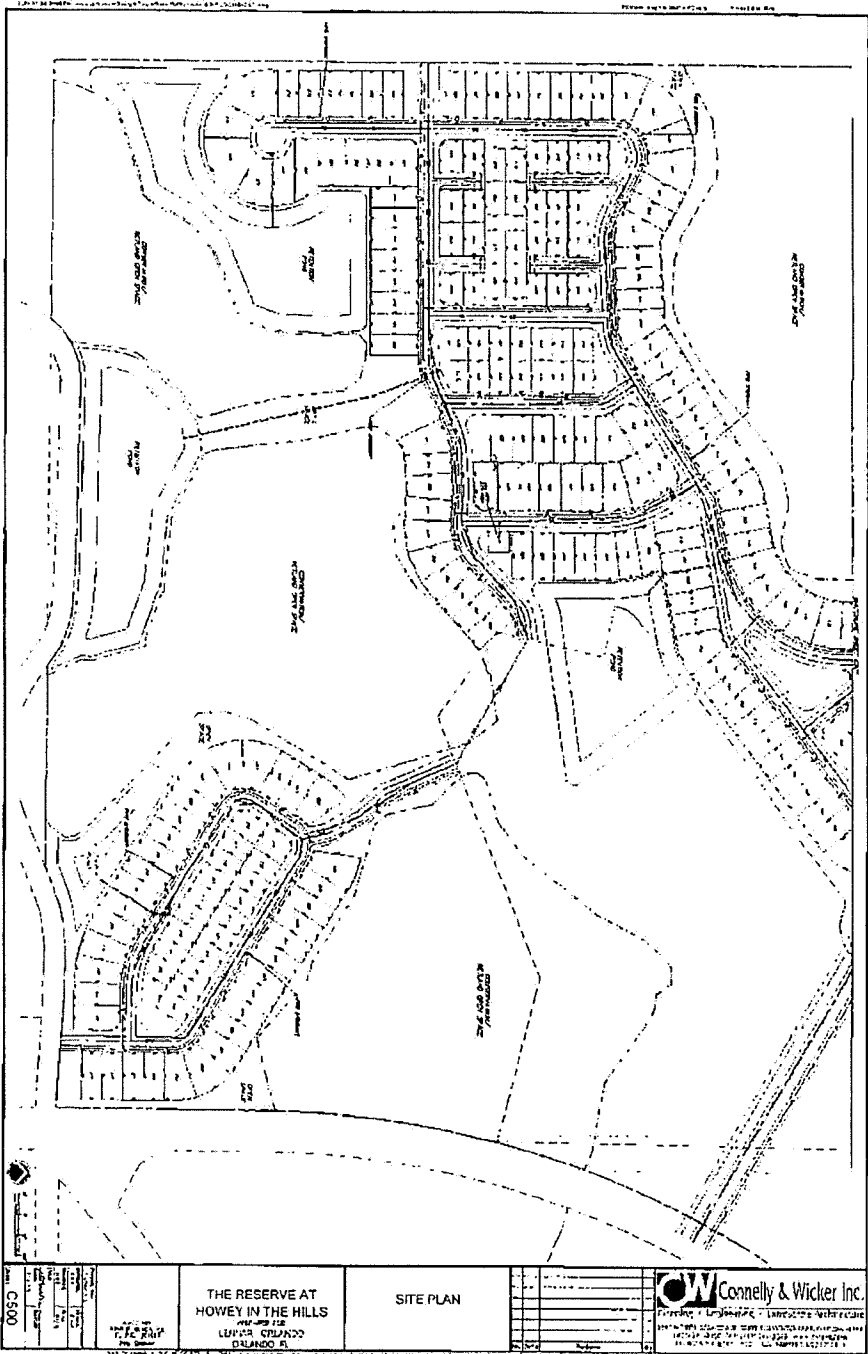


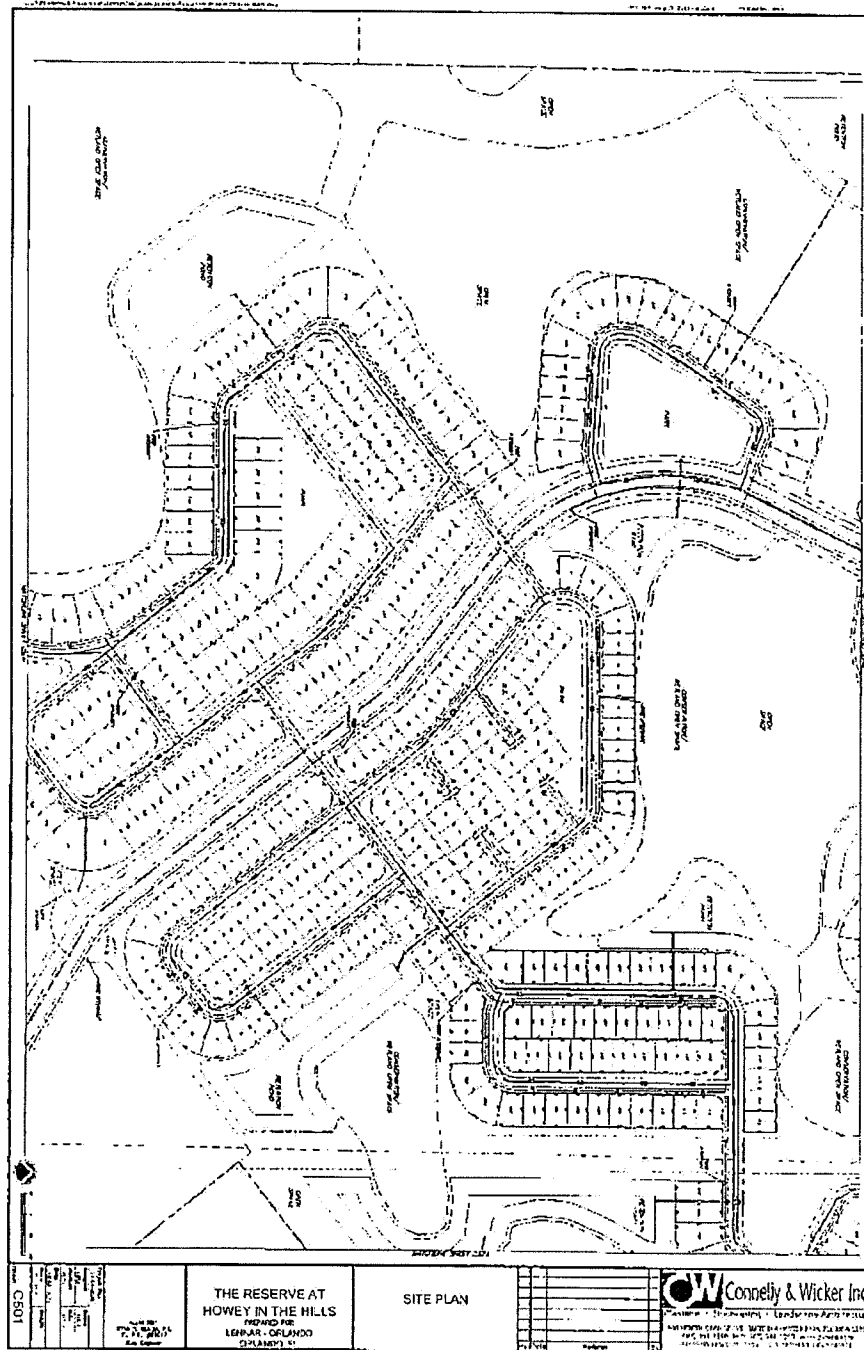


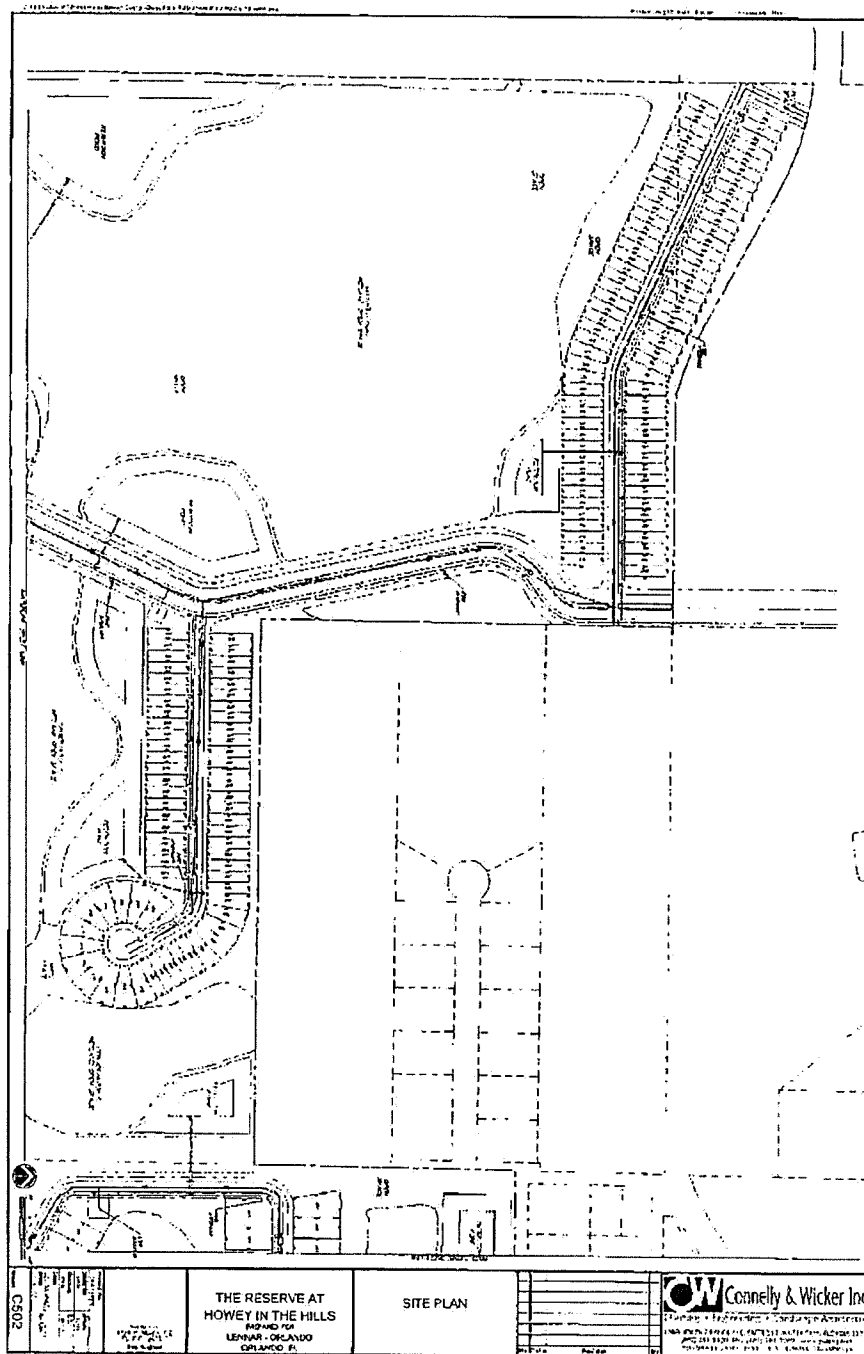


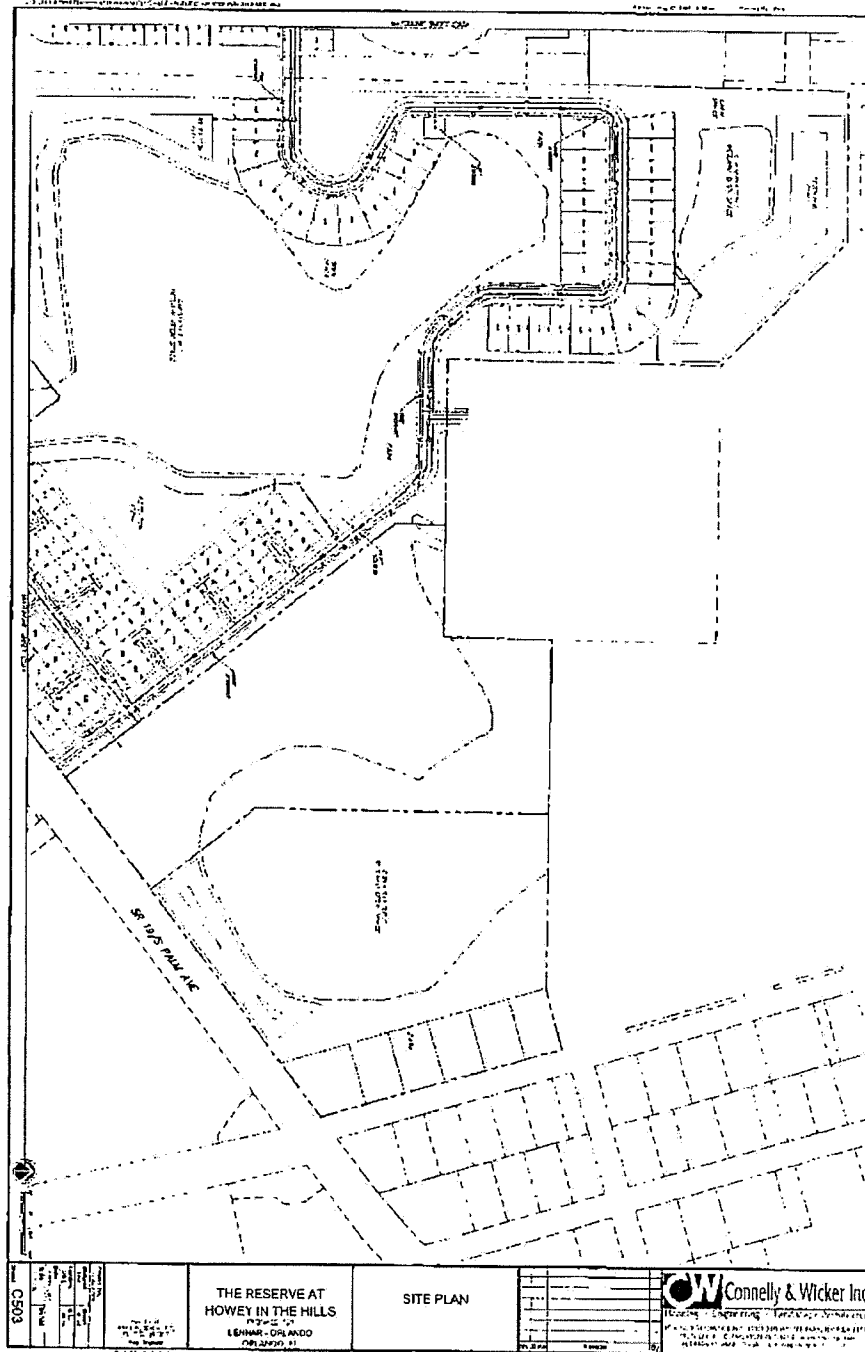












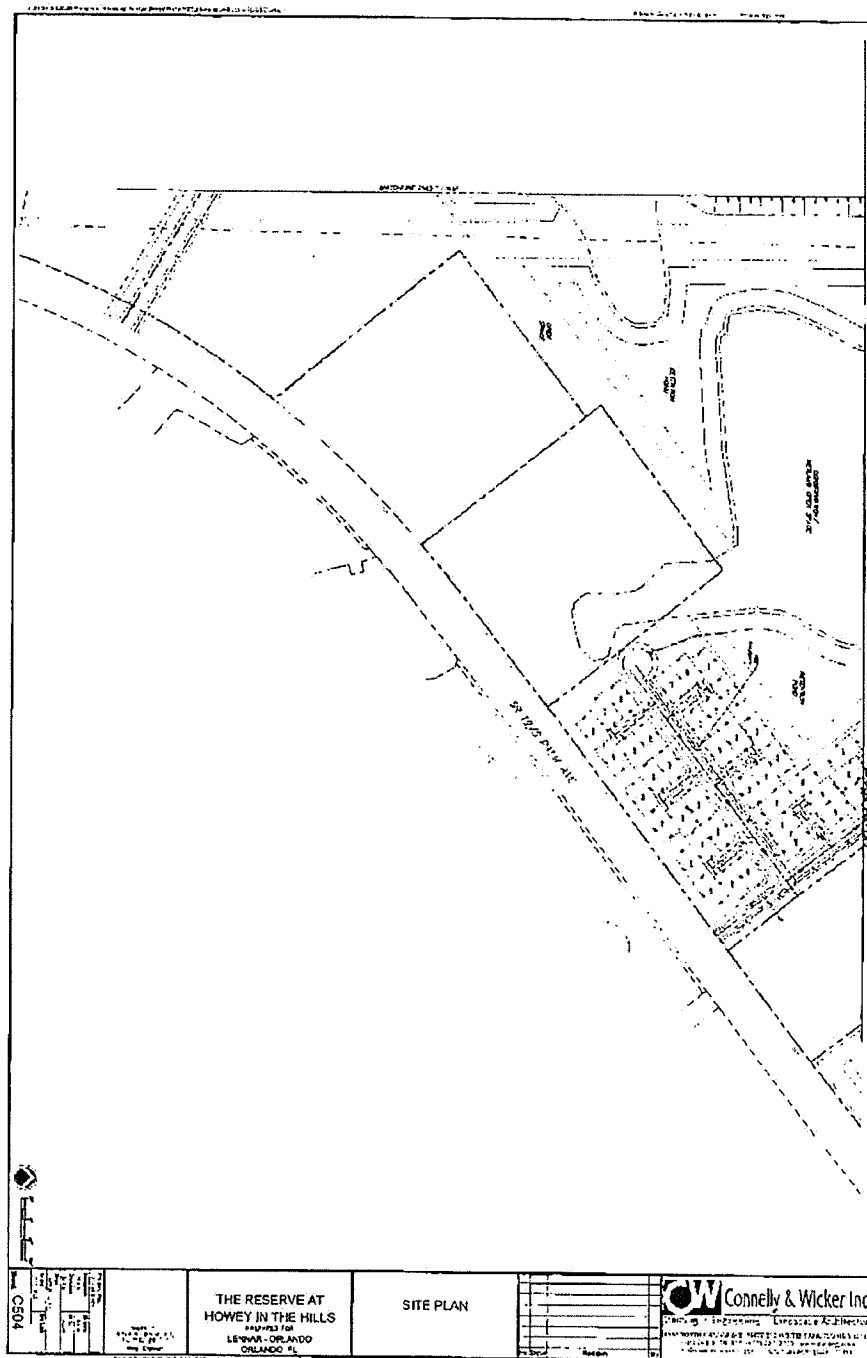
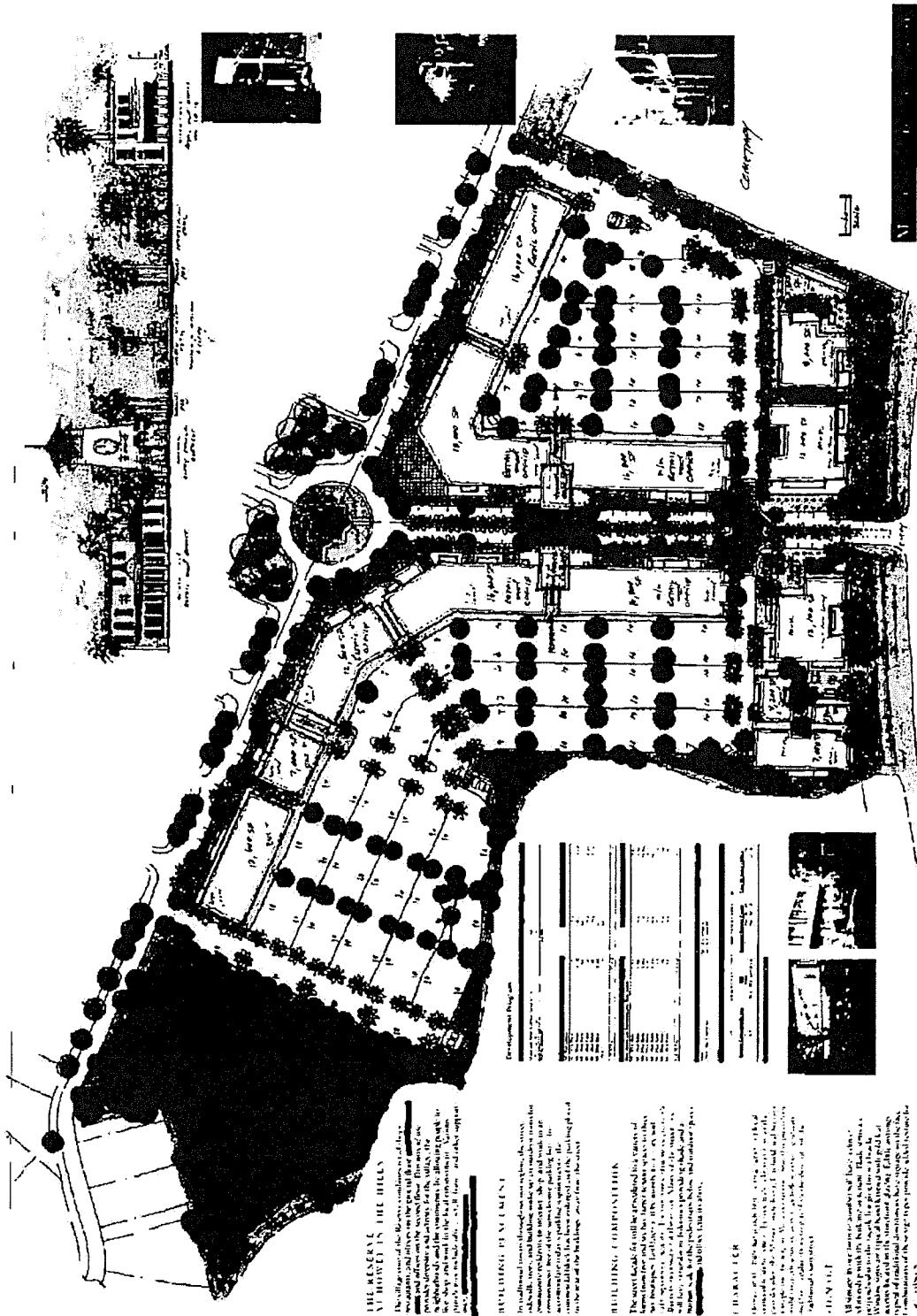
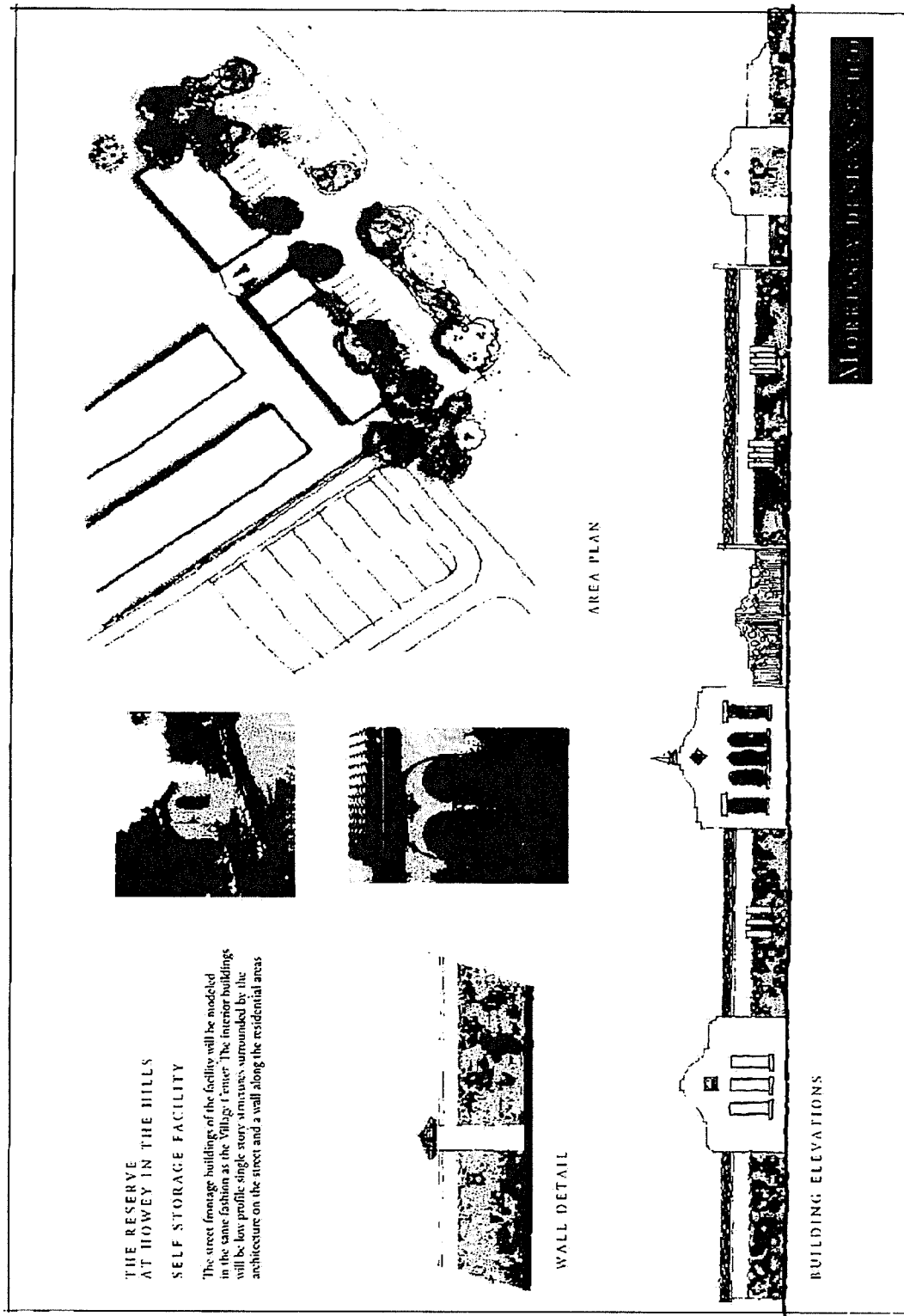


Exhibit D
to
Amended & Restated Developer's Agreement
The Reserve at Howey-in-the-Hills





#45231950 v9