PERMIT LANDSCAPE PLAN SET

MISSION RISE PHASE 1

PART OF SECTION 27,34, TOWNSHIP 20, RANGE 25
TOWN OF HOWEY-IN-THE-HILLS, FLORIDA

PROJECT LOCATION MAP
NO SCALE

PROPERTY DESCRIPTION

PARCEL 1:
THE EAST HALF OF THE NORTHEAST QUARTER OF SECTION 34, TOWNSHIP 20 SOUTH, RANGE 25 EAST, SAID LAND LYING AND BEING IN LAKE COUNTY FLORIDA.

PARCEL 2:
THAT PART OF THE SOUTHEAST QUARTER OF THE SOUTHEAST QUARTER LYING SOUTH OF CLAY ROAD (NUMBER TWO ROAD) IN SECTION 27, TOWNSHIP 20 SOUTH, RANGE 25 EAST, SAID LAND LYING AND BEING SITUATE IN LAKE COUNTY, FLORIDA.

PARCEL 3:
THE EAST HALF OF THE SOUTHEAST QUARTER OF SECTION 34, TOWNSHIP 20 SOUTH, RANGE 25 EAST, SAID LYING AND BEING SITUATE IN LAKE COUNTY FLORIDA.

PARCEL 4
THE NORTH HALF OF THE GOVERNMENT LOTS 3 AND 4, ALSO KNOW AS THE NORTH HALF OF THE NORTHWEST QUARTER OF SECTION 2, TOWNSHIP 21 SOUTH, RANGE 25 EAST, LAKE COUNTY, FLORIDA, SAID LYING AND BEING SITUATE IN LAKE COUNTY FLORIDA.

LESS: THE EAST 262 FEET OF THE FOLLOWING DESCRIBED PROPERTY: NORTH HALF OF GOVERNMENT LOT 3, SECTION 2, TOWNSHIP 21, SOUTH, RANGE 25 EAST, LAKE COUNTY, FLORIDA, LYING WEST OF ROAD RIGHT-OF-WAY FOR HIGHWAY 19. LESS SOUTH 907 FEET THEREOF.

AND

LESS: THE SOUTH 740 FEET OF THE EAST 262 FEET OF THE FOLLOWING DESCRIBED PROPERTY NORTH HALF OF THE GOVERNMENT LOT 3, SECTION 2, TOWNSHIP 21 SOUTH, RANGE 25 EAST, LAKE COUNTY, FLORIDA, LYING WEST OF THE ROAD RIGHT-OF-WAY FOR HIGHWAY 19.

Sheet List Table

Sheet Number	Sheet Title
COVER	COVER
L000	GENERAL NOTES
LM100	MITIGATION REF PLAN
LM101	MITIGATION PLAN
LM102	MITIGATION PLAN
LM103	MITIGATION PLAN
LM600	MITIGATION SCHEDULE
LM601	MITIGATION SCHEDULE
LM602	MITIGATION SCHEDULE
LS100	HARDSCAPE REF PLAN
LS400	HARDSCAPE ENLARGEMENT
LS401	HARDSCAPE ENLARGEMENT
LS500	HARDSCAPE DETAILS
LS501	HARDSCAPE DETAILS
LS600	HARDSCAPE SPECIFICATIONS
LS601	HARDSCAPE SPECIFICATIONS
LP100	LANDSCAPE REF PLAN
LP101	LANDSCAPE PLAN
LP102	LANDSCAPE PLAN
LP103	LANDSCAPE PLAN
LP104	LANDSCAPE PLAN
LP105	LANDSCAPE PLAN
LP106	LANDSCAPE PLAN
LP400	LANDSCAPE ENLARGEMENT
LP401	LANDSCAPE ENLARGEMENT
LP500	LANDSCAPE DETAILS
LP501	LANDSCAPE DETAILS
LP600	LANDSCAPE SPECIFICATIONS
LP601	MULCH & SOD EXHIBIT

PROJECT SITE MAP
NO SCALE

DEVELOPED BY:

TURNSTONE GROUP / ASF TAP FL I LLC.

CLIENT ADDRESS

1170 Peachtree Street NE, Suite 1150, Atlanta, GA 30309

PHONE: (630) 816-7002

RVi
111 North Magnolia Avenue
Suite 1350
Orlando, Florida 32801
Tel: 407.680.0650
www.rviplanning.com

Digitally signed by Jack E Caldwell
Date: 2025.08.28 16:52:08-04'00'

JACK E. CALDWELL, P.L.A.
FL LICENSE NO. LA6667214

Sunshine811
Call 811 or visit sunshine811.com two full business days before digging to have buried facilities located and marked.
Check positive response codes before you dig!

MISSION RISE PHASE 1
PERMIT LANDSCAPE PLAN SET
TOWN OF HOWEY-IN-THE-HILLS

PROJECT NO : 25006053
DATE : 07/07/2025
DRAWN: CD/JH
REVIEWED: JC

REVISIONS

COVER

COVER

01_ORIGINAL ISSUE

L:\2025\25006053 - mission rise la design (orl fay fl \ 8cr\08 landscape architecture\03 CD\01 phase 1 emily\02 current plans\03 SHEETS\00_COVER & NOTES\25006053-COVER.dwg 8/28/2025 john harris

PLAN SET FORMAT DESCRIPTION:

THE CONSTRUCTION DATA INCLUDED IN THIS PLAN SET CONFORMS TO THE UNITED STATES NATIONAL CAD STANDARD (NCS) - "MODIFIED FORMAT". PLEASE REFERENCE THIS SHEET(L000) AS A DETAILED LEGEND OF INCLUDED PLAN REFERENCES, LABELS, CALL-OUTS, NOTES, ETC. CONTRACTOR SHALL CONTACT LANDSCAPE ARCHITECT WITH ANY CONFLICTS IN COMPREHENSION OF PLAN SET FOR RESOLUTION.

THIS PLAN SET IS ORGANIZED BY STARTING WITH AN OVERVIEW, OR 'BIG PICTURE', OF CONSTRUCTION DATA INCLUDED IN THE DOCUMENT, AND PROCEEDS TO INTRODUCE FURTHER DETAIL THROUGHOUT THE PLAN SET.

CONTRACTOR SHALL NOTIFY LANDSCAPE ARCHITECT OF ANY DISCREPANCIES BETWEEN DRAWINGS, SPECIFICATIONS AND SITE CONDITIONS IMMEDIATELY. ALL SUBCONTRACTORS SHALL NOTIFY THE GENERAL CONTRACTOR OF ANY DISCREPANCIES AND DIFFICULTIES. PLANS SHALL BE CONSIDERED "TURN-KEY" UNLESS OTHERWISE NOTED - GENERAL/SITE CONTRACTOR SHALL BE RESPONSIBLE FOR ALL SUBCONTRACTOR WORK.

PLAN SHEETS:

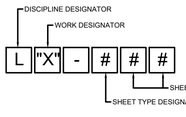

'WORK' DESIGNATOR CODE:

D	- DEMOLITION
R	- RELOCATION
S	- SITE
G	- GRADING
M	- MITIGATION
P	- PLANTING
I	- IRRIGATION
L	- LIGHTING
F	- FINISHES / FURNISHINGS
'X'	- USER DEFINED

'SHEET TYPE' DESIGNATOR CODE:

000	- GENERAL
100	- SITE PLANS
200	- ELEVATIONS
300	- SECTIONS
400	- PLAN ENLARGEMENTS
500	- DETAILS
600	- SCHEDULES / MATERIALS
700	- USER DEFINED
800	- USER DEFINED
900	- 3D REPRESENTATIONS

PLAN REFERENCES:

VIEWPORT:

A POLYGON VIEWING REGION USED TO DISPLAY A DESIGNATED PORTION OF THE PROJECT.

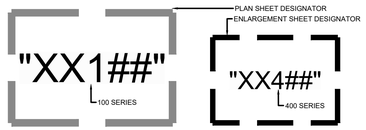

MATCHLINE

A LINE DESIGNATING THE VIEWPORT EXTENTS. THE MATCHLINE LABEL REFERS TO THE ADJOINING SHEET.

DETAIL ENLARGEMENT

A BOUNDARY DESIGNATING A PORTION OF THE DESIGN TO BE ENLARGED IN A SEPARATE DETAIL.

ELEVATION

A DETAIL DRAWING SHOWING A DESIGN FROM A HORIZONTAL POSITION WITHOUT DIMENSIONAL PERSPECTIVE.

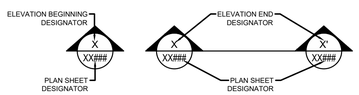

SECTION

A DETAIL DRAWING REPRESENTING A VERTICAL PLANE CUT THROUGH A DESIGNATED PORTION OF A PROJECT DESIGN.

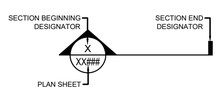

DETAIL CALL-OUTS

A DESIGNATION GIVEN TO AN ELEMENT OF THE DRAWING REQUIRING FURTHER DETAIL.

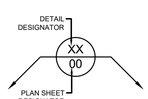

REVISION CLOUD & NUMBER

THE CLOUDED AREA REPRESENTS THE AREA OF WHICH THE REVISION TOOK PLACE AND THE CURRENT REVISION NUMBER.

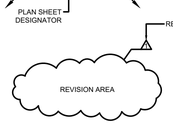

GRAPHIC SCALE

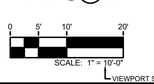

MATERIAL CALL-OUTS

A LABEL DESIGNATING A MATERIAL, FINISH AND/OR FURNISHING TYPE SPECIFIED IN FULL DETAIL ON THE 600 SERIES SHEET.

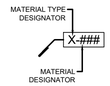

'MATERIAL TYPE' ABBR. CODE:

C-###	CURB
P-###	PAVING
V-###	VEHICULAR PAVING
F-###	FENCE
G-###	GATE
S-###	SITE FURNISHINGS
W-###	WALL
CL-###	COLUMN

DIMENSION

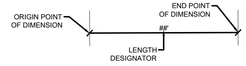

LEADER LABEL

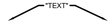

NOTE CALL-OUT

A BOXED AREA CONTAINING A PROJECT SPECIFIC NOTE.

NOTE: / IMPORTANT!!
"NOTE TEXT "

SITE TABLE/CALCULATIONS CALL-OUT

A BOXED AREA CONTAINING PROJECT SPECIFIC TABLES, NOTES AND / OR CALCULATIONS PER CODE REQUIREMENTS.

TITLE / HEADING
TEXT

	Required	Provided
Calculation/Note text	#	#
Calculation/Note text	#	#

NOTES:

NORTH ARROW

PROJECT PHASE LINE

A LINE REPRESENTING THE START/END OF A PROJECT PHASE.

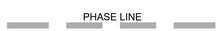

NUMERIC REFERENCE CALL-OUT

A CIRCLE CONTAINING A NUMBER SYSTEM FOR ELEMENTS WITHIN A DRAWING.

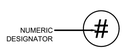

PLANT LABEL

A LABEL GIVEN TO ALL PROPOSED LANDSCAPE ELEMENT FOR SPECIES, QUANTITY AND SQUARE FOOTAGE INFORMATION.

PLANT SYMBOL

A SYMBOL REPRESENTING EACH SPECIES OF PLANT PROPOSED IN A DRAWING WITH OPTION TO DESIGNATE MULTIPLE SIZES OF THE SAME SPECIES.

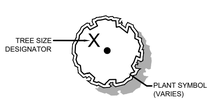

PLANT TO BE REMOVED

A SYMBOL REPRESENTING AN EXISTING PLANT TO BE REMOVED FROM THE SITE.

PLANT TO BE RELOCATED

A SYMBOL REPRESENTING AN EXISTING PLANT TO BE RELOCATED ON SITE.

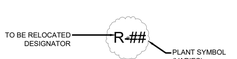

DETAIL TITLE BAR

A DETAIL TITLE BAR IS PROVIDED FOR ALL DETAILS ON A SHEET IN ORDER TO LOCATE SPECIFIC DETAIL INFORMATION.

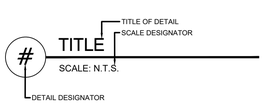

ABBREVIATION LEGEND:

A	ANGLE
ADDL	ADDITIONAL
AD	AREA DRAIN
ASPH	ASPH
B&B	BALLED & BURLAPPED
B.R.	BARE ROOT
BOS	BOTTOM OF STAIRS
BC	BACK OF CURB
CAL	CALIPER
CB	CATCH BASIN
CIP	CAST IN PLACE
CJ	CONTROL JOINT
CL	CENTER LINE
CMU	CONCRETE MASONRY UNIT
CU FT	CUBIC FEET
CU YD	CUBIC YARD
DBL	DOUBLE TRUNK
D.E.	DRAINAGE EASEMENT
DIA	DIAMETER
EJ	EXPANSION JOINT
EP	EDGE OF PAVEMENT
EQ	EQUAL
FF EL	FINISH FLOOR ELEVATION
FIN GR	FINISH GRADE
FT	FOOT
GAL	GALLON
HT	HEIGHT
HP	HIGH POINT
INT	INTERPOLATED SPOT ELEV.
INV	INVERT
LDG	LANDING
LF	LINEAR FOOT
LOW	LIMIT OF WORK
LP	LOW POINT
MAX	MAXIMUM
MIN	MINIMUM
NTS	NOT TO SCALE
OA HT	OVERALL HEIGHT
OC	ON CENTER
OH	OVERHEAD
POB	POINT OF BEGINNING
POR	POINT OF REFERENCE
PUE	PUBLIC UTILITY EASEMENT
PVC	POLYVINYL CHLORIDE
R	RADIUS
ROW	RIGHT OF WAY
SF	SQUARE FOOT
SLV	SLEEVE
SPEC	SPECIFICATIONS
SPRD	SPREAD
STD	STANDARD
TSLP	TOE OF SLOPE
TCOP	TOP OF COPING
TCOL	TOP OF COLUMN
TPED	TOP OF PEDESTAL
TBRM	TOP OF BERM/BANK
TOS	TOP OF STAIRS
TRP	TRIPLE TRUNK
TYP	TYPICAL
TOW	TOP OF WALL
TOS	TOP OF STAIRS
WD	WOOD

SYMBOL LEGEND:

- PROPERTY BOUNDARY, TYP.
- EASEMENT (P.U.E., D.E., A.E., P.E., L.M.E., L.B.E)
- RIGHT OF WAY (R.O.W.)
- LIMIT OF WORK — LIMIT OF WORK (L.O.W.)
- CENTER LINE — CENTER LINE (C.L.) DETAILS
- CENTER LINE (C.L.)
- PROPOSED STREET LIGHT
- PROPOSED CHAIN LINK FENCE
- PROPOSED DECORATIVE FENCE
- PROPOSED WALL
- EXISTING CHAIN LINK FENCE
- EXISTING DECORATIVE FENCE
- GATE VALVE
- YARD DRAIN
- CATCH BASIN
- SLEEVE/CONDUIT
- SECONDARY DRAINAGE PIPE
- JUNCTION BOX
- FIRE HYDRANT

CONTOUR INTERVAL = 1 FOOT (1')

- EXISTING CONTOUR LINE (INDEX)
- EXISTING CONTOUR LINE (INTERMEDIATE)
- PROPOSED CONTOUR LINE (INDEX)
- PROPOSED CONTOUR LINE (INTERMEDIATE)
- DIRECTION/PERCENTAGE OF DRAINAGE FLOW
- CONTROL POINT
- EXISTING SPOT ELEVATION
- PROPOSED SPOT ELEVATION - HARDSCAPE
- PROPOSED SPOT ELEVATION - LANDSCAPE
- SURVEYED SPOT ELEVATION
- AS BUILT SPOT ELEVATION

BASE PLAN, SURVEY and UTILITY NOTES:

THE LANDSCAPE ARCHITECTURAL PLANS ARE PREPARED BASED ON DATA AND/OR PLANS PROVIDED UNDER SEPARATE CONTRACTS FOR THE BASIS OF DESIGN AND ARE SUBJECT TO THE ACCURACY OF THESE DOCUMENTS. RVi PLANNING+LANDSCAPE ARCHITECTURE SHALL NOT BE RESPONSIBLE FOR FIELD DISCREPANCIES OCCURRING DUE TO ERRORS, INACCURACIES AND/OR OMISSIONS IN THE BASE INFORMATION PROVIDED TO THEIR OFFICE OR CANNOT BE HELD RESPONSIBLE FOR SAME DUE TO BASE INFORMATION NOT BEING PROVIDED PRIOR TO THE PREPARATION OF THE LANDSCAPE ARCHITECTURAL PLANS IN A TIMELY MANNER IN ORDER TO MEET THE CONSTRUCTION SCHEDULE OF THE PROJECT. CONTRACTOR SHALL VERIFY THEY ARE IN POSSESSION OF THE MOST UP TO DATE PLANS, AND THAT THEY HAVE BEEN APPROVED AND ACCEPTED BY THE OWNER PRIOR TO COMMENCING CONSTRUCTION.

CONTRACTOR TO VERIFY PROPERTY LINES, SETBACKS, AND ALL DIMENSIONS PRIOR TO CONSTRUCTION. ADDITIONALLY, CONTRACTOR SHALL LOCATE AND STAKE OR FLAG PROPERTY LINES, AND MUST VERIFY PLAN DIMENSIONS AND FIELD CONDITIONS ARE CONSISTENT, WITHOUT EXCEPTION, ANY DEVIATIONS OR OMISSIONS FOUND BETWEEN THESE PLANS AND EXISTING CONDITIONS SHALL IMMEDIATELY BE BROUGHT TO THE ATTENTION OF THE OWNER'S REPRESENTATIVE PRIOR TO ANY FIELD ADJUSTMENTS. ALL FIELD ADJUSTMENTS REQUIRE APPROVAL BY LANDSCAPE ARCHITECT AND/OR OWNER'S REPRESENTATIVE AND ALL REQUIRED REVISIONS, RELOCATIONS, AND/OR RE-STAKING SHALL BE THE RESPONSIBILITY OF THE CONTRACTOR IF VERIFICATION, FIELD LOCATION AND APPROVAL ARE NOT OBTAINED PRIOR TO COMMENCEMENT OF CONSTRUCTION.

EXISTING UTILITY INFORMATION SHOWN IN THESE DOCUMENTS IS APPROXIMATE AND FOR GENERAL INFORMATION ONLY. IT IS THE CONTRACTORS RESPONSIBILITY TO NOTIFY ALL UTILITY COMPANIES TO STAKE AND FIELD VERIFY THE LOCATIONS OF ALL UTILITIES, INCLUDING DEPTHS (EXISTING, PROPOSED BY OTHERS, OR CURRENTLY UNDER CONSTRUCTION) PRIOR TO COMMENCING ANY RELATED OPERATIONS. CONTRACTOR SHALL MAINTAIN UTILITY LOCATIONS/STRUCTURES DURING ALL PHASES OF WORK AND SHALL REPORT TO THE OWNER'S REPRESENTATIVE ANY UTILITIES THAT MAY CONFLICT WITH PROPOSED WORK. THE CONTRACTOR SHALL EXPLORE, UNDERSTAND, AND COORDINATE, INCLUDING WITH OTHER SUBCONTRACTORS, ALL UTILITY IMPACTS PRIOR TO SUBMITTING BID AND SHALL BE RESPONSIBLE FOR ANY MODIFICATIONS OR DAMAGES TO UTILITY LINES, STRUCTURES OR INJURIES THEREFROM.

Call Before You Dig

Call One Call, at **811**, three full days before digging in any easement, right-of-way or permitted use area.

CONSTRUCTION INSTALLATION NOTES:

1. UNLESS OTHERWISE INDICATED, THE OWNER'S REPRESENTATIVE FOR THIS PROJECT SHALL BE A SPECIFICALLY DESIGNATED LANDSCAPE ARCHITECT FROM RVi PLANNING+LANDSCAPE ARCHITECTURE. THE CONTRACTOR WILL BE REQUIRED TO COORDINATE AND CORRESPOND WITH THE OWNER'S REPRESENTATIVE AND KEY CONSULTANTS FOR THE OWNER.
2. THESE DRAWINGS SUPPLEMENT OTHER CONTRACTUAL INFORMATION WHICH MAY INCLUDE BID INSTRUCTIONS AND PROJECT SPECIFICATIONS. ANYTHING MENTIONED IN THE PROJECT SPECIFICATIONS AND IN THE DRAWINGS, OR VICE-VERSA, SHALL BE OF LIKE EFFECT AS IF SHOWN ON OR MENTIONED IN BOTH. NOTES AND DETAILS ON SPECIFIC DRAWINGS SHALL TAKE PRECEDENCE OVER GENERAL NOTE AND TYPICAL DETAILS. IN CASE OF A DISCREPANCY BETWEEN DRAWINGS OR PROJECT SPECIFICATIONS, THE MATTER SHALL BE IMMEDIATELY SUBMITTED TO THE OWNER'S REPRESENTATIVE; WITHOUT THEIR DECISION SAID DISCREPANCY SHALL NOT BE ADJUSTED BY THE LANDSCAPE CONTRACTOR. SAVE ONLY AT THEIR OWN RISK AND EXPENSE. THE LANDSCAPE CONTRACTOR SHALL NOT TAKE ADVANTAGE OF ANY APPARENT ERROR OR OMISSION ON THE DRAWINGS OR IN THE SPECIFICATIONS. IN THE EVENT THE LANDSCAPE CONTRACTOR DISCOVERS SUCH ERROR OR OMISSION, THEY SHALL IMMEDIATELY NOTIFY THE OWNER'S REPRESENTATIVE FOR CLARIFICATION AND INTERPRETATION.
3. THE INTENT OF THESE DRAWINGS AND ASSOCIATED SPECIFICATIONS IS FOR THE CONTRACTOR TO PROVIDE THE OWNER WITH A COMPLETE, ACCURATE, FUNCTIONALLY AND TECHNICALLY SOUND PROJECT AS GENERALLY DESCRIBED IN THESE DOCUMENTS. THE SCOPE OF WORK SHALL GENERALLY CONSIST OF, BUT NOT BE LIMITED TO, ALL LABOR, MATERIALS, SUPPLIES, AND EQUIPMENT NECESSARY TO BUILD A COMPLETE-IN-PLACE SYSTEM AS DESCRIBED, AND/OR INFERRED BY, THESE PLANS, DETAILS AND SPECIFICATIONS.
4. ALL ELEMENTS SHOWN OR IMPLIED BY THE DRAWINGS SHALL BE INSTALLED PER CURRENT LOCAL BUILDING CODES, CITY CODES AND ORDINANCES, MANUFACTURER'S RECOMMENDATIONS, AND STANDARD INDUSTRY PRACTICES AS WELL AS ADHERENCE TO ALL PERMITS, CODES, SETBACKS AND BUILDING RESTRICTIONS OF ALL AGENCIES HAVING JURISDICTION OVER THE PROJECT.
5. THE CONTRACTOR SHALL OBTAIN, AT THEIR OWN EXPENSE, ALL SPECIALTY PERMITS NEEDED FOR SPECIFIC ITEMS INCLUDED WITH THE WORK, UNLESS OTHERWISE INDICATED IN THE CONTRACT DOCUMENTS. CONTRACTOR SHALL COMPLY WITH ALL NOTIFICATIONS AND INSPECTION REQUIREMENTS.
6. THE CONTRACTOR SHALL SUPPLY ALL SHOP DRAWINGS OR STRUCTURAL DATA ASSOCIATED WITH THIS PLAN SET IF REQUIRED, FOR OWNER'S REPRESENTATIVE APPROVAL.
7. UNLESS SPECIFICALLY NOTED OTHERWISE IN THE CONTRACT DOCUMENTS, THE LANDSCAPE CONTRACTOR SHALL OBTAIN AND COORDINATE ALL TECHNICAL TESTS AND REPORTS BY A CERTIFIED INDEPENDENT LABORATORY OR AGENCY AS OUTLINED IN THE SPECIFICATIONS OR THESE DRAWINGS. THE OWNER MAY, AT THEIR SOLE DISCRETION, PROVIDE SEPARATE TESTING AND/OR INSPECTION SERVICES AND THE LANDSCAPE CONTRACTOR IS REQUIRED TO FULLY COORDINATE WITH THOSE CONSULTANTS.
8. THESE DRAWINGS DO NOT SPECIFY SAFETY MATERIALS, STAFFING, EQUIPMENT, METHODS OR SEQUENCING TO PROTECT PERSONS AND PROPERTY. IT SHALL BE THE CONTRACTOR'S SOLE RESPONSIBILITY TO DIRECT AND IMPLEMENT SAFETY OPERATIONS, STAFFING, AND PROCEDURES TO PROTECT THE OWNER AND HIS REPRESENTATIVES, NEW IMPROVEMENTS, PROPERTY, OTHER CONTRACTORS, THE PUBLIC AND OTHERS.
9. ALL SOIL BEARING, STEEL REINFORCEMENT, CONCRETE STRENGTH, WIND LOADS, HYDRAULIC AND/OR PLUMBING, OR OTHER REQUIRED STRUCTURAL CALCULATIONS TO BE VERIFIED BY ENGINEER AND COORDINATED BY OWNER.
10. ALL FILL TO BE CLEAN AND FREE OF ALL DEBRIS, MEETING AASHTO STANDARDS OR IF PROVIDED, THOSE SPECIFIED BY GEOTECHNICAL REPORT OR STRUCTURAL DRAWINGS.
11. IF AN ELECTRICAL PLAN HAS NOT BEEN PROVIDED AS PART OF THIS PLAN SET, CONTRACTOR TO COORDINATE ELECTRICAL REQUIREMENTS FOR ANY FIXTURES SPECIFIED INCLUDING CONNECTIONS TO ANY MUNICIPAL INFRASTRUCTURE. COST ASSOCIATED SHALL BE PROVIDED AS PART OF BID. FIXTURES TO BE AS SPECIFIED OR APPROVED EQUAL.
12. SOME WORK IN THIS CONTRACT MAY OCCUR CONCURRENT WITH WORK BY OTHERS. PHASING, SEQUENCING AND COORDINATION, WITH WORK BY OTHERS, AND ON-GOING FACILITY OPERATIONS IN AND AROUND THE SITE AREA, IS A PART OF THE SCOPE OF WORK FOR THIS PROJECT. NOTICE TO PROCEED WITH WORK IN ANY GENERAL AREA SHALL BE OBTAINED FROM THE OWNER.
13. THE CONTRACTOR SHALL TAKE PHOTOGRAPHIC DOCUMENTATION OF ALL EXISTING WORK PRIOR TO STARTING CONSTRUCTION TO CONFIRM ANY FUTURE DAMAGE DURING CONSTRUCTION. THE CONTRACTOR SHALL BE RESPONSIBLE FOR THE PROTECTION OF ALL EXISTING SITE ELEMENTS AND SYSTEMS. REPAIR OF ANY DAMAGE TO ANY OF THESE ELEMENTS SHALL BE AT THE EXPENSE OF THE CONTRACTOR.
14. THE CONTRACTOR SHALL MAINTAIN AND HAVE IN CURRENT FORCE ALL REQUIRED INSURANCE FOR THE DURATION OF THE PROJECT.
15. MAINTENANCE, WARRANTIES AND PERFORMANCE GUARANTEES MAY BE A REQUIREMENT OF THIS CONTRACT. THE CONTRACTOR SHALL BE RESPONSIBLE FOR THE MAINTENANCE OF THEIR WORK, REGARDLESS OF WARRANTY, UNTIL FINAL ACCEPTANCE BY OWNER.
16. THE CONTRACTOR IS REQUIRED TO MAINTAIN A COMPLETE AND "UP TO DATE" SET OF ALL CONTRACT DOCUMENTS, INCLUDING CLARIFICATIONS, CHANGE ORDER, ETC, IN GOOD CONDITION, AT THE CONSTRUCTION SITE AT ALL TIME. THIS SET OF DOCUMENTS WILL BE MADE IMMEDIATELY AVAILABLE FOR REVIEW BY THE OWNER'S REPRESENTATIVE AND/OR AUTHORIZED CONSULTANTS UPON REQUEST. COMPLETE "AS BUILT" DRAWINGS, OPERATIONS AND MAINTENANCE MANUALS, AND DOCUMENT SUBMITTALS ARE ALSO A REQUIREMENT OF THIS CONTRACT.
17. THE CONTRACTOR SHALL BE RESPONSIBLE FOR DAILY SITE CLEANUP AND FOR FINAL SITE CLEANUP AND HAUL OFF OF ANY CONSTRUCTION RELATED DEBRIS. ANY SITE IMPROVEMENTS REQUIRING REMOVAL UNDER THIS CONTRACT SHALL BE PROPERLY AND LEGALLY DISPOSED OFF-SITE OR, AT THE OWNER'S OPTION SURRENDERED/STOCKPILED IN AN APPROVED ON-SITE LOCATION PER THE DIRECTION OF THE OWNER'S REPRESENTATIVE.

LAYOUT AND GRADING NOTES

LAYOUT

1. ALL WORK SHOWN SHALL BE FIELD STAKED OR OTHERWISE DENOTED AND SUBJECT TO FIELD VERIFICATION, REVIEW AND APPROVAL BY THE OWNER'S REPRESENTATIVE PRIOR TO ANY CONSTRUCTIONS OR DEMOLITION. FIELD STAKING OF ALL PROPOSED WORK AND ADJACENT CONSTRUCTION (EVEN IF FUTURE WORK BY OTHERS) MAY BE REQUIRED BY THE OWNER'S REPRESENTATIVE PRIOR TO APPROVAL OF ALL IMPROVEMENTS AND ADEQUATE STAKES SHALL BE PROVIDED BY CONTRACTOR'S SURVEYOR. NOTIFY THE OWNER'S REPRESENTATIVE A MINIMUM OF 24 HOURS IN ADVANCE FOR REVIEW. IMPROVEMENTS INSTALLED WITHOUT FIELD APPROVAL BY OWNER'S REPRESENTATIVE MAY BE REJECTED. REJECTED WORK MUST BE REMOVED AND REPLACED AT CONTRACTOR'S SOLE EXPENSE.
2. TO EXPEDITE THE LAYOUT OF THE SITE LAYOUT COORDINATES AND OR GRIDS MAY HAVE BEEN ESTABLISHED IN THE DRAWINGS. THESE POINTS SHALL BE FIELD STAKED BY THE LANDSCAPE CONTRACTOR'S SURVEYOR AS A PART OF THIS CONTRACT. THE ESTABLISHMENT OF THESE POINTS SHALL BE APPROVED BY THE OWNER'S REPRESENTATIVE PRIOR TO ANY CONSTRUCTION IN THOSE AREAS AND WILL ASSIST THE LANDSCAPE CONTRACTOR IN THE LAYOUT OF ALL SITE IMPROVEMENTS AS SHOWN ON DRAWINGS OR OTHERWISE. THE LAYOUT TO INITIATE THE ORIGIN POINT/DIMENSION MARK ARE TO BE LOCATED IN THE FIELD BY SURVEY METHOD IF NOT EXISTING.
3. THE CONSTRUCTION TOLERANCES FOR THE PROJECT ARE MINIMAL AND THE DIMENSIONS SHOWN ARE TO BE STRICTLY ADHERED TO.
4. COMPUTED DIMENSIONS SHALL TAKE PRECEDENCE OVER SCALED DIMENSIONS. LARGE SCALE DRAWINGS SHALL TAKE PRECEDENCE OVER SMALL SCALE DRAWINGS. DIMENSIONS SHOWN WITH (+/-) SHALL BE THE ONLY LAYOUT INFORMATION ALLOWED TO VARY, AND MAY ONLY VARY TO THE TOLERANCES GIVEN.
5. IT IS THE INTENT AND REQUIREMENT OF THIS CONTRACT TO PROVIDE CURVILINEAR WALKS, WALLS AND CURBS WITH SMOOTH TRANSITIONS AND ARCS (BOTH HORIZONTAL AND VERTICAL). STRAIGHT SEGMENTS AND ABRUPT TRANSITIONS WILL NOT BE ACCEPTED UNLESS SHOWN AS SUCH ON THE PLANS. WOOD CURVING FORMS MY BE REQUIRED TO OBTAIN THE PROPER EFFECTS.

GRADING

6. THESE GRADING PLANS ARE INTENDED TO SHOW VERTICAL CONTROL OF THE SITE AND ARE BASED UPON THE BENCHMARKS, EXISTING ELEVATIONS AND TOPOGRAPHY AS PROVIDED BY THE OWNER'S SURVEYOR. HOWEVER, THE CONTRACTOR, UPON SUBMITTAL OF BID, AGREES TO ACCEPT THE SITE GRADES AND MAKE ALL ADJUSTMENTS REQUIRED TO ACCOMPLISH THE WORK AS PROPOSED. ADDITIONALLY, PROPOSED ELEVATIONS FOR ADJACENT CONSTRUCTION PROJECTS MAY HAVE TO BE INCORPORATED IF NECESSARY.
7. THE CONTRACTOR SHALL VERIFY ALL EXISTING GRADES TO REMAIN AND ALL ADJACENT NEW CONSTRUCTION GRADES FOR COMPLIANCE WITH THOSE SHOWN. PRIOR TO BID AND CONSTRUCTION. ALL DEVIATIONS OR CONFLICTS WITH PROPOSED WORK SHALL BE REPORTED IMMEDIATELY WITHIN 24 HOURS TO THE OWNER'S REPRESENTATIVE FOR DIRECTION TO PROCEED.
8. ALL DESIGN ELEVATIONS SHOWN ARE "FINISHED" GRADES" UNLESS OTHERWISE INDICATED. CONTRACTOR SHALL REFER TO DRAWINGS, DETAILS AND SPECIFICATIONS REGARDING DEPTH OF SUB-GRADE MATERIALS REQUIRED TO CONSTRUCT PROJECT IMPROVEMENTS. FINISH GRADE IS TO BE .01' OF THAT INDICATED ON DESIGN PLANS UNLESS OTHERWISE INDICATED.
9. IT IS THE CONTRACTORS RESPONSIBILITY TO PROVIDE PROPER POSITIVE DRAINAGE THROUGHOUT THIS PROJECT. FIELD CONDITIONS SHALL BE VERIFIED IN CONJUNCTION WITH THE PROPOSED ELEVATIONS TO ENSURE THAT ADEQUATE DRAINAGE IS PROVIDED. REPORT ANY DEVIATIONS OR CONFLICTS TO OWNER'S REPRESENTATIVE.

RVi
111 North Magnolia Avenue
Suite 1350
Orlando, Florida 32801
Tel: 407.680.0650
www.rviplanning.com

Digitally signed by Jack E Caldwell
Date: 2025.08.28 16:52:12-04'00'

JACK E. CALDWELL, P.L.A.
FL LICENSE NO. LA6667214

Sunshine811
Call 811 or visit sunshine811.com two full business days before digging to have buried facilities located and marked.
Check positive response codes before you dig!

MISSION RISE PHASE 1
PERMIT LANDSCAPE PLAN SET
TOWN OF HOWEY-IN-THE-HILLS

PROJECT NO :	25006053
DATE :	07/07/2025
DRAWN:	CD/JH
REVIEWED:	JC

REVISIONS

GENERAL NOTES

L000

01_ORIGINAL ISSUE

L:\2025\25006053 - mission rise ta design (self tap ft)\ 4x\04 landscape architecture\03 CD\01 phase 1 cmtal\02 current plans\03 SHEETS\00_COVER & NOTES\25006053-L-000-GENERAL.dwg 8/28/2025 john harre

RVi
111 North Magnolia Avenue
Suite 1350
Orlando, Florida 32801
Tel: 407.680.0650
www.rviplanning.com

Digitally signed by Jack E Caldwell
Date: 2025.08.28 16:52:14-04'00'

JACK E. CALDWELL, P.L.A.
FL LICENSE NO. LA6667214

Sunshine811

Call 811 or visit sunshine811.com two full business days before digging to have buried facilities located and marked.

Check positive response codes before you dig!

MISSION RISE PHASE 1

PERMIT LANDSCAPE PLAN SET

TOWN OF HOWEY-IN-THE-HILLS

PROJECT NO :	25006053
DATE :	07/07/2025
DRAWN:	CD/JH
REVIEWED:	JC

REVISIONS

MITIGATION REF PLAN

LM100

01_ORIGINAL ISSUE

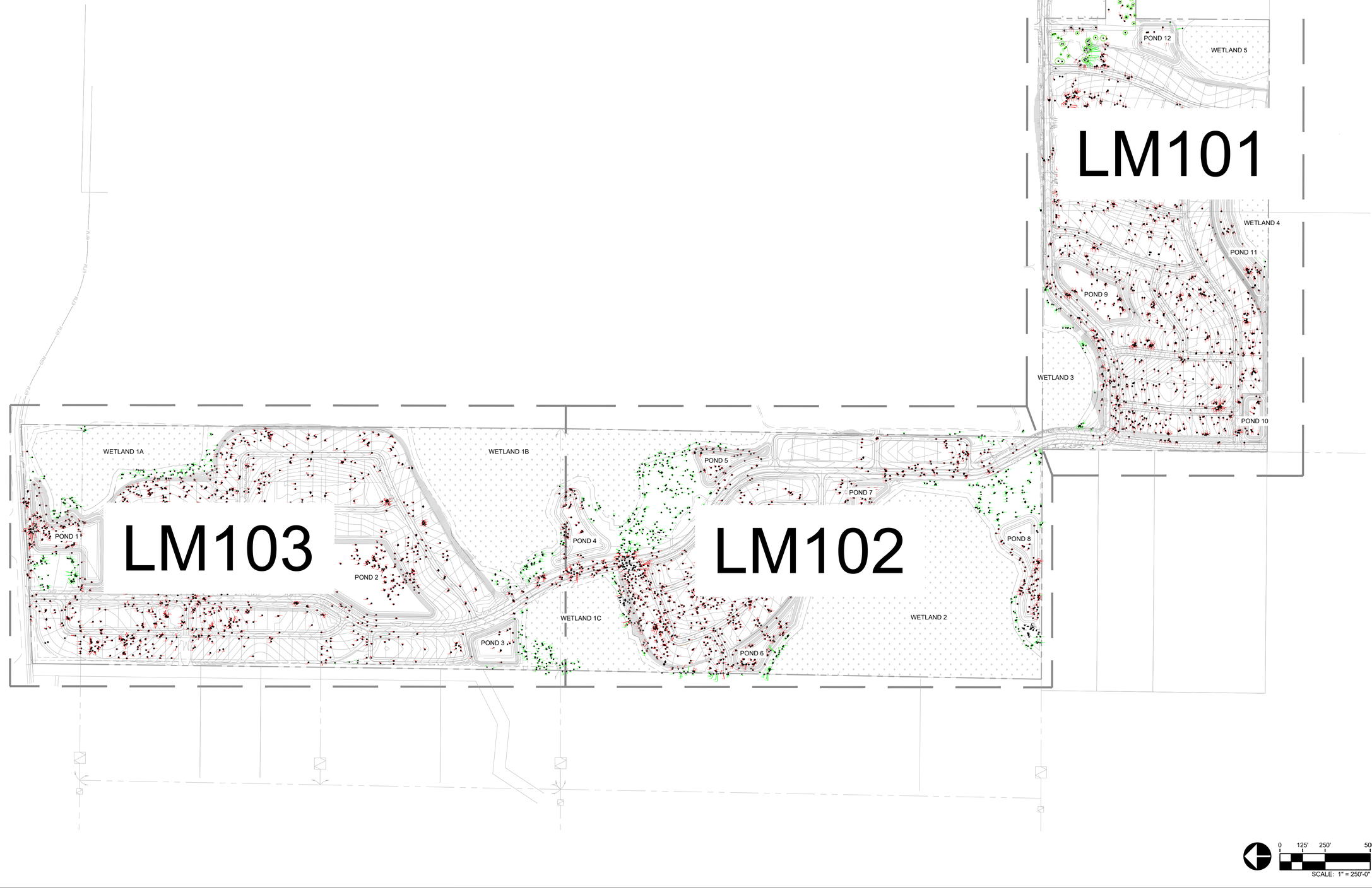

L:\2025\25006053 - mission rise ta design (self tap ft i, ltr)\06 landscape architecture\03 CD\01 phase 1 emails\02 current plans\03 SHEETS\00_MITIGATION\25006053-LM-100-REF_PLN.dwg 8/28/2025 john harre

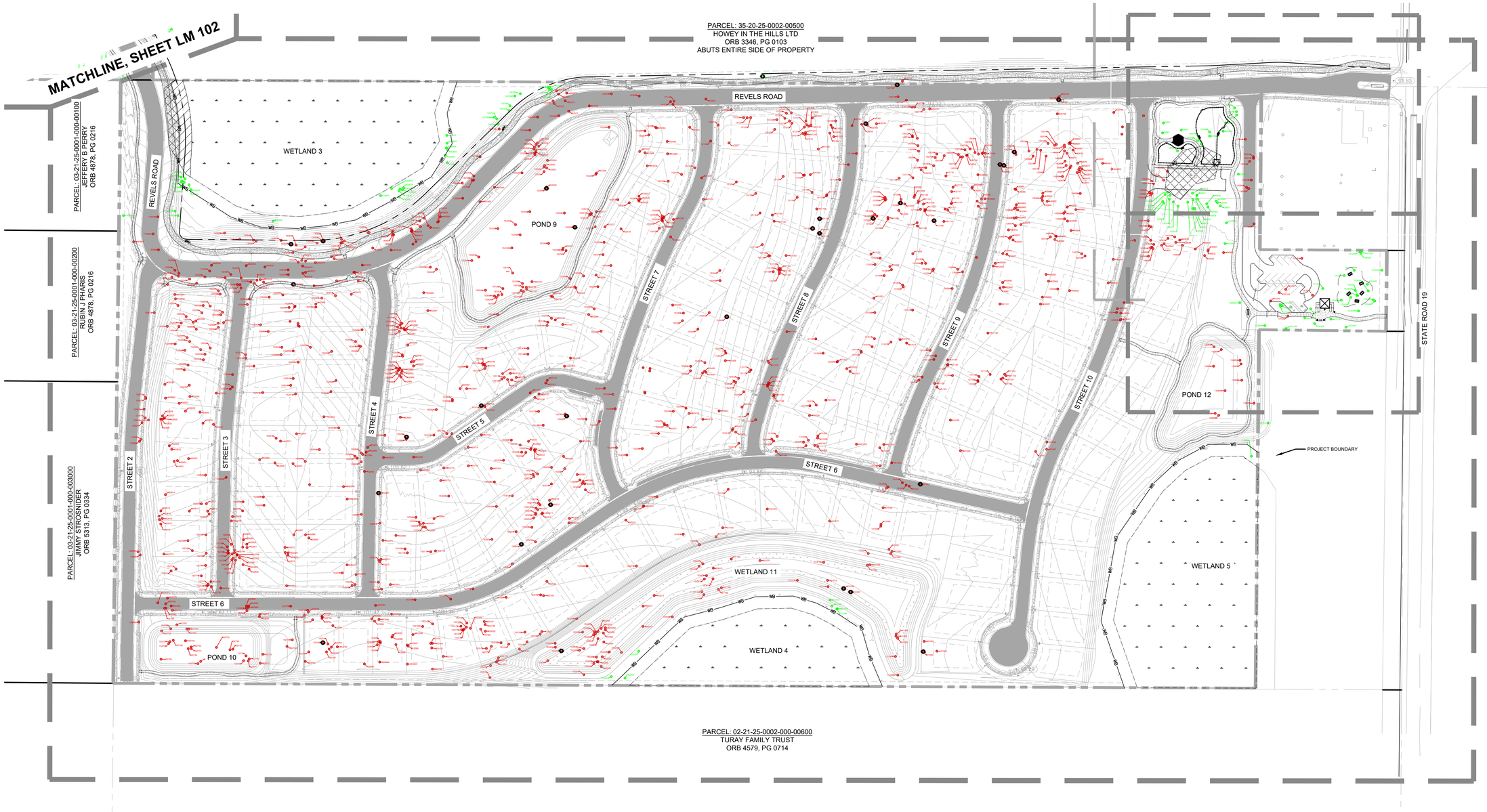

TREE LEGEND

- TREES TO BE PRESERVED
- TREES TO BE REMOVED
- HISTORIC TREES

0 50' 100' 200'

SCALE: 1" = 100'-0"

RVi
111 North Magnolia Avenue
Suite 1350
Orlando, Florida 32801
Tel: 407.680.0650
www.rviplanning.com

Digitally signed by Jack E Caldwell
Date: 2025.08.28 16:52:16-04'00'

JACK E. CALDWELL, P.L.A.
FL LICENSE NO. LA6667214

Sunshine811
Call 811 or visit sunshine811.com two full business days before digging to have buried facilities located and marked.
Check positive response codes before you dig!

MISSION RISE PHASE 1

PERMIT LANDSCAPE PLAN SET

TOWN OF HOWEY-IN-THE-HILLS

PROJECT NO :	25006053
DATE :	07/07/2025
DRAWN:	CD/JH
REVIEWED:	JC

REVISIONS

MITIGATION PLAN

LM101

01_ORIGINAL ISSUE

L:\2025\25006053 - mission rise la design (orl tap fl\, llc\06 landscape architecture\03 CD\01 phase 1 cmta\02 current plans\03 SHEETS\06_MITIGATION\25006053-LM101-PLN_SERIES.dwg 8/28/2025 john harre

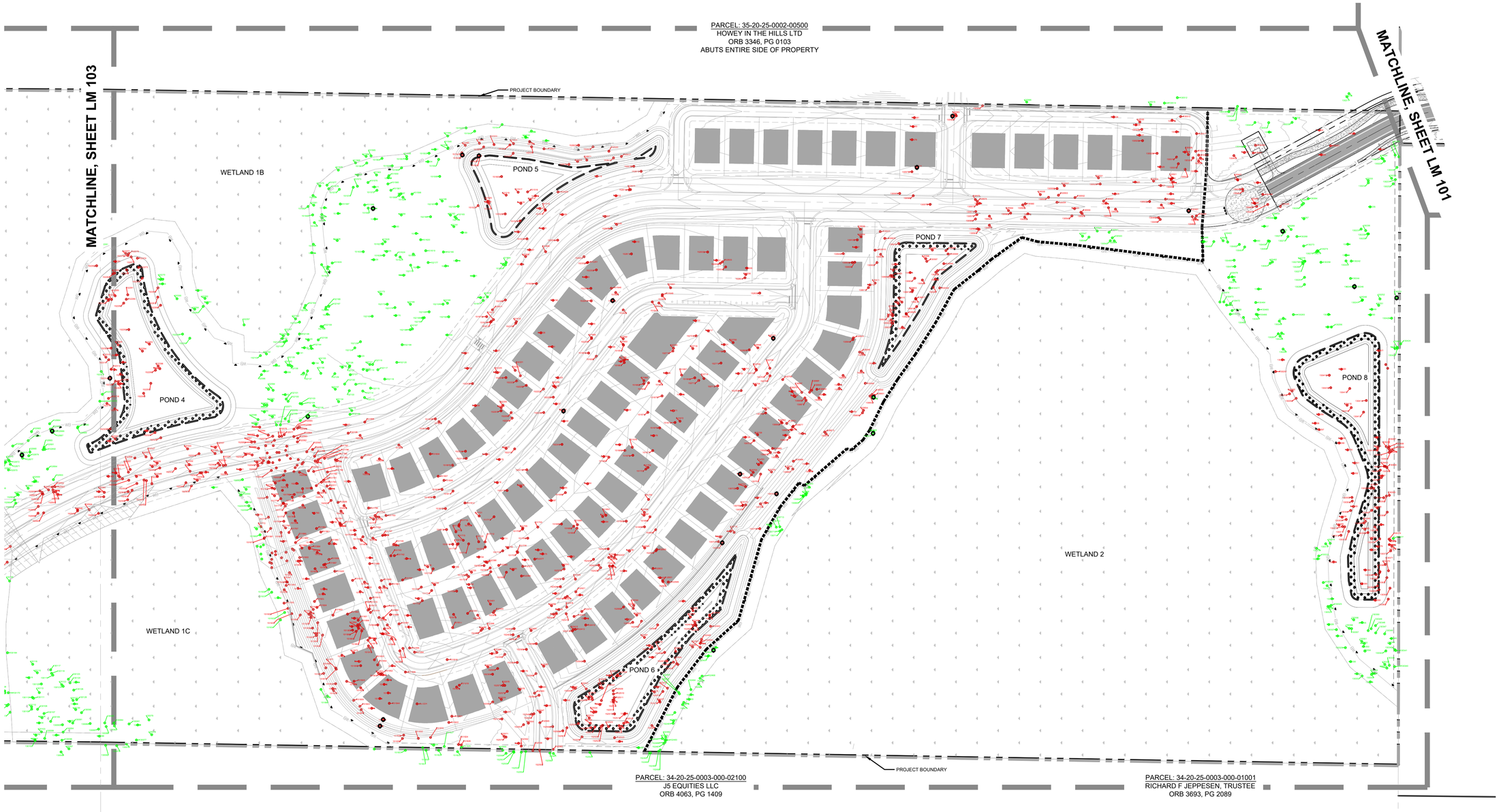

TREE LEGEND

- TREES TO BE PRESERVED
- TREES TO BE REMOVED
- HISTORIC TREES

0 50' 100' 200'

SCALE: 1" = 100'-0"

RVi
111 North Magnolia Avenue
Suite 1350
Orlando, Florida 32801
Tel: 407.680.0650
www.rviplanning.com

Digitally signed by Jack E Caldwell
Date: 2025.08.28 16:52:18-04'00'

JACK E. CALDWELL, P.L.A.
FL LICENSE NO. LA6667214

Sunshine811

Call 811 or visit sunshine811.com two full business days before digging to have buried facilities located and marked.

Check positive response codes before you dig!

MISSION RISE PHASE 1

PERMIT LANDSCAPE PLAN SET

TOWN OF HOWEY-IN-THE-HILLS

PROJECT NO :	25006053
DATE :	07/07/2025
DRAWN:	CD/JH
REVIEWED:	JC

REVISIONS

MITIGATION PLAN

LM102

01_ORIGINAL ISSUE

L:\2025\25006053 - mission rise ta design (arif tap ft\...\lm\06 landscape architecture\03 CD\01 phase 1 cmta\02 current (dwn)\03 SHEETS\06_MITIGATION\25006053-LM101-PLN_SERIES.dwg 8/28/2025 john harre

PARCEL: 35-20-25-0002-00500
HOWEY IN THE HILLS LTD
ORB 3346, PG 0103
ABUTS ENTIRE SIDE OF PROPERTY

PROJECT BOUNDARY

WETLAND 1A

WETLAND 1B

WETLAND 1C

POND 1

POND 2

POND 3

POND 4

NUMBER 2 ROAD

MATCHLINE, SHEET LM 102

PROJECT BOUNDARY

PARCEL: 34-20-25-0001-000-00200
WICK FAMILY REVOCABLE TRUST
ORB 5726, PG 0590

PARCEL: 34-20-25-0001-000-02500
SCOTT & LIORA LYNTON
ORB 4577, PG 1800

PARCEL: 34-20-25-0001-000-01900
DANIEL M HEALD
ORB 4399, PG 0189

PARCEL: 34-20-25-0001-000-00300
STEPHEN KANE
ORB 1823, PG 0786

PARCEL: 34-20-25-0001-000-02300
STEPHEN KANE
ORB 2219, PG 1817

TREE LEGEND

TREES TO BE PRESERVED

TREES TO BE REMOVED

HISTORIC TREES

0 50' 100' 200'

SCALE: 1" = 100'-0"

RVi
111 North Magnolia Avenue
Suite 1350
Orlando, Florida 32801
Tel: 407.680.0650
www.rviplanning.com

Digitally signed by Jack E Caldwell
Date: 2025.08.28 16:52:20-04'00'

JACK E. CALDWELL, P.L.A.
FL LICENSE NO. LA6667214

Sunshine811

Call 811 or visit sunshine811.com two full business days before digging to have buried facilities located and marked.

Check positive response codes before you dig!

MISSION RISE PHASE 1

PERMIT LANDSCAPE PLAN SET

TOWN OF HOWEY-IN-THE-HILLS

PROJECT NO :	25006053
DATE :	07/07/2025
DRAWN:	CD/JH
REVIEWED:	JC

REVISIONS

MITIGATION PLAN

LM103

01_ORIGINAL ISSUE

L:\2025\25006053 - mission rise la design (asf lap fl)_fc\06 landscape architecture\03 CD\01 phase 1 cmts\02 current plans\03 SHEETS\06_MITIGATION\25006053-LM101-PLN_SERIES.dwg 8/28/2025 john harre

Point #	Easting	Northing	Description	Caliper	Status
130075	402047.062	1589103.442	TREE OAK	8	SAVE
130091	402093.605	1589193.742	TREE OAK	16	SAVE
130092	402096.743	1589199.86	TREE OAK	16	SAVE
130093	402090.005	1589214.765	TREE OAK	8	SAVE
130094	402074.946	1589213.398	TREE OAK	8	SAVE
130095	402068.837	1589227.283	TREE OAK	10	SAVE
130096	402058.191	1589215.979	TREE OAK	10	SAVE
130098	402034.324	1589217.69	TREE OAK	20	SAVE
130099	402061.958	1589251.209	TREE OAK	8	SAVE
130100	402057.833	1589270.78	TREE OAK	10	SAVE
130101	402059.274	1589271.189	TREE OAK	8	SAVE
130102	402068.478	1589269.25	TREE OAK	8	SAVE
130103	402075.378	1589257.825	TREE OAK	10	SAVE
130104	402093.772	1589262.588	TREE OAK	8	SAVE
130105	402096.992	1589238.938	TREE OAK	8	SAVE
130106	402104.362	1589256.685	TREE OAK	10	SAVE
130107	402113.041	1589252.607	TREE OAK	8	SAVE
130108	402121.879	1589265.778	TREE OAK	8	SAVE
130109	402122.141	1589277.931	TREE OAK	8	SAVE
130110	402126.808	1589278.095	TREE OAK	16	SAVE
130112	402146.277	1589276.534	TREE OAK	8	SAVE
130114	402186.478	1589283.546	TREE OAK	8	SAVE
130115	402196.773	1589266.437	TREE OAK	9	SAVE
130116	402214.139	1589275.755	TREE OAK	8	SAVE
130124	402176.107	1589199.302	TREE OAK	8	SAVE
130154	402128.322	1589629.784	TREE OAK	33	SAVE
130166	402186.452	1589337.726	TREE OAK	14	SAVE
130167	402178.327	1589342.245	TREE OAK	12	SAVE
130168	402159.38	1589333.566	TREE OAK	9	SAVE
130169	402155.607	1589332.837	TREE OAK	10	SAVE
130170	402155.716	1589325.901	TREE OAK	10	SAVE
130171	402131.466	1589325.74	TREE OAK	12	SAVE
130172	402128.96	1589328.657	TREE OAK	12	SAVE
130173	402115.82	1589322.163	TREE OAK	36	SAVE
130175	402152.281	1589360.945	TREE OAK	8	SAVE
130179	402060.455	1589512.802	TREE OAK	24	SAVE
130182	402232.638	1589369.673	TREE OAK	12	SAVE
130183	402248.638	1589349.468	TREE OAK	18	SAVE
130184	402237.821	1589327.593	TREE OAK	9	SAVE
130185	402251.777	1589359.492	TREE OAK	8	SAVE
130187	402277.875	1589351.117	TREE OAK	26	SAVE
130188	402299.554	1589347.075	TREE OAK	18	SAVE
130190	402337.197	1589389.793	TREE OAK	26	SAVE
130193	402373.948	1589346.195	TREE OAK	12	SAVE
130194	402372.355	1589346.837	TREE OAK	8	SAVE
130195	402373.348	1589349.297	TREE OAK	20	SAVE
130196	402384.993	1589323.238	TREE OAK	18	SAVE
130206	402513.872	1589415.101	TREE OAK	38	SAVE
130207	402517.372	1589381.848	TREE OAK	14	SAVE
130208	402535.499	1589412.667	TREE OAK	8	SAVE
130209	402554.484	1589425.042	TREE OAK	8	SAVE
130210	402559.966	1589456.538	TREE OAK	8	SAVE
130211	402605.28	1589469.57	TREE OAK	29	SAVE
130212	402583.825	1589498.037	TREE OAK	46	SAVE
130213	402545.718	1589486.81	TREE OAK	18	SAVE
130214	402546.607	1589485.79	TREE OAK	8	SAVE
130215	402530.287	1589485.775	TREE OAK	12	SAVE
130216	402549.661	1589516.016	TREE OAK	8	SAVE
130217	403178.347	1589580.297	TREE OAK	12	SAVE
130218	403385.083	1586576.164	TREE OAK	10	SAVE
130219	403333.552	1586685.461	TREE OAK	16	SAVE
130220	403326.002	1586688.531	TREE OAK	10	SAVE
130225	403252.153	1586508.531	TREE OAK	12	SAVE
130226	403246.497	1586503.486	TREE OAK	26	SAVE
130227	403258.956	1586481.425	TREE OAK	8	SAVE
130228	403255.242	1586473.684	TREE OAK	13	SAVE
130229	403233.767	1586477.705	TREE OAK	10	SAVE
130230	403211.286	1586488.67	TREE OAK	12	SAVE
130231	403208.721	1586480.845	TREE OAK	12	SAVE
130232	403199.962	1586485.412	TREE OAK	9	SAVE
130253	402966.002	1586478.397	TREE OAK	40	SAVE
130262	403310.287	1586636.952	TREE OAK	8	SAVE
130314	402462.298	1586614.587	TREE OAK	14	SAVE
130315	402461.323	1586623.877	TREE OAK	12	SAVE
130316	402436.213	1586638.149	TREE OAK	12	SAVE
130317	402430.451	1586640.216	TREE OAK	26	SAVE
130318	402452.146	1586642.539	TREE OAK	8	SAVE
130320	402381.871	1586628.805	TREE OAK	30	SAVE
130321	402375.398	1586620.956	TREE OAK	8	SAVE
130322	402348.612	1586611.005	TREE OAK	24	SAVE
130323	402332.704	1586619.223	TREE OAK	10	SAVE
130324	402332.816	1586615.578	TREE OAK	8	SAVE
130325	402335.031	1586612.676	TREE OAK	8	SAVE
130326	402295.699	1586617.431	TREE OAK	16	SAVE
130327	402285.212	1586601.86	TREE OAK	24	SAVE
130328	402272.323	1586599.371	TREE OAK	16	SAVE
130329	402248.224	1586583.439	TREE OAK	20	SAVE
130330	402219.596	1586572.65	TREE OAK	14	SAVE
130331	402194.729	1586559.591	TREE OAK	8	SAVE
130332	402190.145	1586549.224	TREE OAK	10	SAVE
130333	402178.058	1586532.362	TREE OAK	8	SAVE
130334	402193.133	1586529.846	TREE OAK	8	SAVE
130335	402195.421	1586526.502	TREE OAK	8	SAVE
130336	402195.506	1586523.415	TREE OAK	14	SAVE
130337	402213.945	1586502.598	TREE OAK	16	SAVE
130338	402206.384	1586498.335	TREE OAK	12	SAVE
130339	402211.994	1586493.4	TREE OAK	30	SAVE
130340	402209.314	1586482.787	TREE OAK	12	SAVE
130341	402242.287	1586480.288	TREE OAK	8	SAVE
130342	402244.12	1586481.987	TREE OAK	16	SAVE
130344	402256.764	1586492.074	TREE OAK	16	SAVE
130345	402266.971	1586488.862	TREE OAK	20	SAVE
130346	402276.547	1586502.835	TREE OAK	18	SAVE
130347	402278.548	1586521.278	TREE OAK	14	SAVE
130348	402293.488	1586521.722	TREE OAK	16	SAVE
130349	402287.075	1586530.634	TREE OAK	14	SAVE
130350	402283.183	1586536.686	TREE OAK	30	SAVE
130351	402261.119	1586549.84	TREE OAK	14	SAVE
130352	402256.686	1586544.622	TREE OAK	12	SAVE
130353	402250.89	1586546.208	TREE OAK	8	SAVE
130354	402241.2	1586543.175	TREE OAK	17	SAVE
130355	402299.849	1586549.152	TREE OAK	9	SAVE
130356	402305.304	1586566.354	TREE OAK	9	SAVE
130357	402287.325	1586570.769	TREE OAK	24	SAVE
130358	402287.835	1586575.511	TREE OAK	20	SAVE
130372	402446.975	1586490.532	TREE OAK	8	SAVE
130373	402456.301	1586488.154	TREE OAK	8	SAVE
130374	402459.579	1586493.382	TREE OAK	8	SAVE
130375	402468.397	1586491.425	TREE OAK	8	SAVE
130376	402470.885	1586493.894	TREE OAK	12	SAVE
130377	402472.295	1586485.334	TREE OAK	10	SAVE
130393	402560.851	1586493.373	TREE OAK	14	SAVE
130424	402871.616	1586470.094	TREE OAK	8	SAVE
130425	402864.377	1586477.005	TREE OAK	8	SAVE
130426	402862.318	1586477.04	TREE OAK	24	SAVE
130427	402862.03	1586481.586	TREE OAK	10	SAVE
130428	402924.199	1586488.722	TREE OAK	8	SAVE
130432	403306.173	1586739.711	TREE OAK	24	SAVE
130433	403325.504	1586740.719	TREE OAK	8	SAVE
130434	403325.828	1586768.943	TREE OAK	32	SAVE
130435	403353.337	1586789.49	TREE OAK	8	SAVE
130436	403353.565	1586806.811	TREE OAK	12	SAVE
130437	403358.898	1586804.758	TREE OAK	10	SAVE
130438	403347.893	1586822.49	TREE OAK	8	SAVE
130439	403279.223	1586767.952	TREE OAK	9	SAVE
130440	403276.494	1586790.197	TREE OAK	12	SAVE
130441	403263.371	1586772.447	TREE OAK	16	SAVE
130442	403264.108	1586790.629	TREE OAK	8	SAVE
130443	403257.855	1586812.135	TREE OAK	24	SAVE
130468	402925.743	1586792.49	TREE OAK	12	SAVE
130469	402939.912	1586815.795	TREE OAK	8	SAVE
130470	402932.468	1586819.488	TREE OAK	10	SAVE
130471	402951.248	1586827.134	TREE OAK	8	SAVE
130472	402954.272	1586819.344	TREE OAK	8	SAVE
130473	402957.746	1586832.839	TREE OAK	12	SAVE
130474	402957.424	1586840.827	TREE OAK	10	SAVE
130512	403376.747	1586928.156	TREE OAK	12	SAVE
130514	403365.606	1586954.65	TREE OAK	8	SAVE
130541	403100.542	1587068.121	TREE OAK	16	SAVE
130542	403083.176	1587065.682	TREE OAK	20	SAVE
130543	403089.043	1587061.53	TREE OAK	24	SAVE
130544	403082.928	1587057.578	TREE OAK	10	SAVE
130545	403103.132	1587092.406	TREE OAK	16	SAVE
130546	403090.615	1587109.372	TREE OAK	8	SAVE
130547	403092.627	1587122.547	TREE OAK	36	SAVE
130550	402767.604	1587554.738	TREE OAK	24	SAVE
130551	402765.933	1587549.438	TREE OAK	8	SAVE
130552	402761.98	1587551.254	TREE OAK	64	SAVE
130553	402764.534	1587558.652	TREE OAK	8	SAVE
130554	402735.106	1587571.907	TREE OAK	9	SAVE
130556	402730.184	1587573.84	TREE OAK	44	SAVE
130557	402687.85	1587552.187	TREE OAK	44	SAVE
130558	402691.427	1587550.792	TREE OAK	16	SAVE
130692	402612.039	1587682.243	TREE OAK	20	SAVE
130693	402577.755	1587683.323	TREE OAK	12	SAVE
130694	402565.128	1587688.348	TREE OAK	12	SAVE
130695	402561.54	1587689.798	TREE OAK	10	SAVE
130696	402563.756	1587691.032	TREE OAK	30	SAVE
130697	402560.102	1587695.655	TREE OAK	8	SAVE
130698	402558.715	1587695.737	TREE OAK	8	SAVE
130711	402498.015	1587750.599	TREE OAK	30	SAVE
130712	402495.609	1587750.599	TREE OAK	14	SAVE
130713	402496.162	1587743.474	TREE OAK	10	SAVE
130715	402487.445	1587743.278	TREE OAK	16	SAVE
130716	402482.462	1587734.535	TREE OAK	8	SAVE
130787	404604.656	1586480.415	TREE OAK	48	SAVE
130824	403855.201	1586230.673	TREE OAK	24	SAVE
130825	403855.098	1586243.185	TREE OAK	25	SAVE
130826	403861.752	1586245.456	TREE OAK	8	SAVE
130827	403864.868	1586247.2	TREE OAK	10	SAVE
130828	403856.737	1586246.617	TREE OAK	8	SAVE
130829	403839.531	1586248.262	TREE OAK	22	SAVE
130830	403816.911	1586233.501	TREE OAK	10	SAVE
130846	403595.193	1586180.433	TREE OAK	24	SAVE
130851	403399.061	1586191.849	TREE OAK	8	SAVE
130852	403393.089	1586200.99	TREE OAK	30	SAVE
130853	403404.994	1586250.914	TREE OAK	12	SAVE
130854	403425.991	1586245.018	TREE OAK	8	SAVE
130855	403421.67	1586255.478	TREE OAK	26	SAVE
130856	403411.892	1586260.471	TREE OAK	8	SAVE
130857	403405.689	1586260.775	TREE OAK	12	SAVE
130858	403407.592	1586263.131	TREE OAK	23	SAVE
130859	403413.493	1586267.721	TREE OAK	8	SAVE
130860	403405.677	1586271.146	TREE OAK	16	SAVE
130862	403286.363	1586191.698	TREE OAK	24	SAVE
130886	405613.894	1585697.75	TREE OAK	16	SAVE
130891	405641.449	1585967.477	TREE OAK	10	SAVE
130892	405589.492	1586014.634	TREE OAK	12	SAVE
130900	405555.959	1586117.901	TREE OAK	8	SAVE
130902	405561.758	1586179.13	TREE OAK	26	SAVE
130903	405523.424	1586212.243	TREE PALM	24	SAVE
130904	405521.111	1586218.622	TREE OAK	18	SAVE
130905	405540.099	1586224.108	TREE PALM	24	SAVE
130906	405543.192	1586220.949	TREE PALM	24	SAVE
130907	405549.216	1586214.377	TREE OAK	20	SAVE
130908	405502.175	1586228.05	TREE OAK	8	SAVE
130909	405492.884	1586226.933	TREE OAK	32	SAVE
130910	405500.791	1586236.399	TREE OAL	8	SAVE
130911	405500.564	1586235.782	TREE OAK	8	SAVE
130912	405491.695	1586240.274	TREE OAK	12	SAVE
130913	405482.077	1586221.766	TREE OAK	18	SAVE
130914	405496.226	1586208.88	TREE OAK	9	SAVE
130915	405493.22	1586208.734	TREE OAK	16	SAVE
130916	405462.19	1586213.61	TREE OAK	8	SAVE
130917	405452.207	1586222.253	TREE OAK	8	SAVE
130918	405443.828	1586227.998	TREE OAK	24	SAVE
130919	405445.541	1586235.906	TREE OAK	10	SAVE
130920	405435.161	1586237.918	TREE OAK	26	SAVE
130921	405440.757	1586242.271	TREE OAK	24	SAVE
130922	405432.376	1586219.596	TREE OAK	8	SAVE
130923	405430.374	1586223.241	TREE OAK	10	SAVE
130924	405405.204	1586236.594	TREE OAK	8	SAVE
130925	405408.195	1586239.765	TREE OAK	12	SAVE
130926	405403.354	1586242.023	TREE OAK	8	SAVE
130930	405439.78	1586285.618	TREE OAK	10	SAVE
130931	405460.73	1586327.766	TREE OAK	18	SAVE
130932	405502.178	1586348.768	TREE OAK	8	SAVE
130933	405509.933	1586341.843	TREE OAK	8	SAVE
130934	405526.932	1586358.129	TREE OAK	22	SAVE
130935	405526.942	1586366.782	TREE OAK	24	SAVE
130936	405554.801	1586368.442	TREE OAK	10	SAVE
130937	405560.009	1586385.797	TREE OAK	12	SAVE
130938	405582.368	1586402.096	TREE OAK	8	SAVE
130939	405582.311	1586408.772	TREE OAK	8	SAVE
130940	405578.386	1586416.598	TREE OAK	10	SAVE
130943	405586.157	1586279.833	TREE OAK	20	SAVE
131053	404845.805	1585495.805	TREE OAK	10	SAVE
131054	404823.828	1585496.061	TREE OAK	16	SAVE
131059	404760.302	1585382.012	TREE OAK	8	SAVE
131068	404759.05	1585381.376	TREE OAK	10	SAVE
131069	404748.746	1585387.192	TREE OAK	8	SAVE
131070	404745.384	1585400.178	TREE OAK	10	SAVE
131237	405882.628	1586082.083	TREE OAK	12	SAVE
131238	405825.593	1586081.766	TREE OAK	12	SAVE
131239	405804.937	1586070.993	TREE OAK	8	SAVE
131240	405760.665	1586044.104	TREE OAK	10	SAVE
131249	405684.846	1585961.307	TREE OAK	8	SAVE
131251	405735.748	1586001.888	TREE OAK	8	SAVE
131252	405743.772	1585971.727	TREE OAK	18	SAVE
131253	405777.453	1585980.877	TREE OAK	2	SAVE
140631	405524.313	1586123.6	TREE OAK	14	SAVE
140632	405523.75	1586121.282	TREE OAK	1	SAVE
140660	405468.329	1586370.593	TREE OAK	10	SAVE
140661	405431.517	1586385.238	TREE OAK	36	SAVE
140662	405429.8	1586364.826	TREE OAK	28	SAVE
150584	403357.353	1591065.228	TREE OAK	36	SAVE
150585	403359.801	1591074.257	TREE OAK	9	SAVE
150586	403298.629	1591038.308	TREE OAK	21	SAVE
150730	403154.947	1591110.174	TREE OAK	24	SAVE
150731	403179.333	1591133.587	TREE BIRCH	14	SAVE
150732	403166.792	1591140.302	TREE OAK	8	SAVE
150733	403184.657	1591109.199	TREE OAK	9	SAVE
150734	403160.023	1591067.403	TREE OAK	21	SAVE
150738	403183.978	1591070.692	TREE OAK	18	SAVE
150739	403213.945	1591071.192	TREE OAK	9	SAVE
150741	403214.035	1591074.942	TREE OAK	12	SAVE
150742	403216.002	1591121.869	TREE OAK	8	SAVE
150745	403270.006	1591055.895	TREE OAK	13	SAVE
150746	403249.383	1591081.29	TREE OAK	9	SAVE
150747	403246.105	1591093.67	TREE OAK	12	SAVE
150748	403268.433	1591098.206	TREE OAK	32	SAVE
150749	403185.388	1591169.564	TREE BIRCH	8	SAVE
150750	403190.897	1591170.848	TREE OAK	10	SAVE
150751	403191.78	1591177.706	TREE OAK	13	SAVE
150752	403173.02	1591188.348	TREE OAK	12	SAVE
150753	403163.386	1591191.007	TREE OAK	9	SAVE
150754	403159.542	1591173.398	TREE OAK	10	SAVE
150759	403148.215	1591207.624	TREE OAK	16	SAVE
150760	403144.65	1591214.429	TREE OAK	16	SAVE
150761	403188.76	1591201.653	TREE OAK	9	SAVE
150762	403148.31	1591234.61	TREE OAK	17	SAVE
150763	403143.444	1591232.484	TREE OAK	24	SAVE
150764	403148.303	1591248.358	TREE OAK	12	SAVE
150765	403143.471	1591255.554	TREE OAK	8	SAVE
150766	403154.834	1591274.584	TREE OAK	36	SAVE
150767	403134.298	1591282.619	TREE OAK	18	SAVE
150781	403132.422	1591298.316	TREE OAK	27	SAVE
150782	403153.083	1591298.361	TREE OAK	17	SAVE
150785	403144.251	1591332.601	TREE OAK	13	SAVE
150786	403127.179	1591339.33	TREE OAK	11	SAVE
150787	403122.198	1591350.927	TREE OAK	23	SAVE
150806	403136.574	1591551.096	TREE OAK	10	SAVE
150807	403145.722	1591373.783	TREE OAK	9	SAVE
150808	403162.411	1591385.477	TREE OAK	13	SAVE
150809	403125.118	1591420.576	TREE OAK	15	SAVE
150810	403124.035	1591293.177	TREE OAK	19	SAVE
150819	403130.805	1591448.286	TREE OAK	21	SAVE
150820	403149.499	1591445.771	TREE OAK	14	SAVE
150821	403158.771	1591450.053	TREE OAK	8	SAVE
150822	403159.08	1591460.625	TREE OAK	9	SAVE
150823	403158.773	1591464.742	TREE OAK	8	SAVE
150824	403161.611	1591484.425	TREE OAK	10	SAVE
150825	403142.115	1591519.429	TREE OAK	28	SAVE
150826	403130.89	1591489.641	TREE OAK	32	SAVE
150827	403123.5	1591485.747	TREE OAK	25	SAVE
150838	403114.889	1591566.627	TREE OAK	40	SAVE
150839	403135.129	1591560.316	TREE OAK	8	SAVE
150840	403135.228	1591567.252	TREE OAK	8	SAVE
151194	402634.833	1591807.064	TREE OAK	10	SAVE
151196	402669.237	1591848.711	TREE OAK	12	SAVE
151198	402661.518	1591842.019	TREE OAK	11	SAVE
151199	402660.501	1591839.119	TREE OAK	9	SAVE
151200	402651.394	1591841.884	TREE OAK	9	SAVE
151201	402650.324	1591843.349	TREE OAK	15	SAVE
151202	402668.553	1591858.548	TREE OAK	8	SAVE
151203	402670.795	1591867.423	TREE OAK	11	SAVE
151205	402592.157	1591844.319	TREE OAK	15	SAVE
151206	402590.551	1591845.599	TREE OAK	14	SAVE
151207	402431.67	1591825.478	TREE OAK	13	SAVE
151209	402577.651	1591823.965	TREE OAK	12	SAVE
151210	402573.595	1591825.226	TREE OAK	14	SAVE
151211	402572.887	1591815.697	TREE OAK	13	SAVE
151212	402569.549	1591818.683	TREE OAK	14	SAVE
151214	402555.249	1591833.086	TREE OAK	21	SAVE
151215	402551.166	1591835.036	TREE OAK	15	SAVE
151216	402543.545	1591829.451	TREE OAK	17	SAVE
151217	402540.002	1591837.533	TREE OAK	12	SAVE
151218	402538.392	1591845.501	TREE OAK	23	SAVE
151219	402544.927	1591843.7	TREE OAK	12	SAVE
151220	402543.616	1591848.33	TREE OAK	14	SAVE
151221	402540.708	1591844.889	TREE OAK	21	SAVE
151222	402555.087	1591770.577	TREE OAK	13	SAVE
151223	402649.704	1591834.217	TREE OAK	15	SAVE
151275	402934.3	1591865.238	TREE OAK	15	SAVE
151276	402959.865	1591851.247	TREE PINE	29	SAVE
151277	402951.89	1591816.441	TREE OAK	15	SAVE
151306	403150.458	1592058.132	TREE OAK	17	SAVE
151313	403389.201	1591791.721	TREE OAK	17	SAVE
151314	403400.31	1591772.415	TREE OAK	16	SAVE
151315	403382.769	1591770.976	TREE BIRCH	15	SAVE
151317	403379.846	1591768.385	TREE PINE	28	SAVE
151371	402983.059	1592099.594	TREE BIRCH	14	SAVE
151372	402983.824	1592098.244	TREE BIRCH	12	SAVE
151373	402973.458	1592093.854	TREE BIRCH	8	SAVE
151374	402976.255	1592085.869	TREE BIRCH	8	SAVE
151375	402980.521	1592084.473	TREE BIRCH	15	SAVE
151376	402999.041	1592080.292	TREE BIRCH	9	SAVE
151377	403002.523	1592111.484	TREE BIRCH	12	SAVE
151380	402958.542	1592042.271	TREE PINE	21	SAVE
151430	402748.143	1592070.036	TREE BIRCH	8	SAVE
151431	402752.452	1592078.56	TREE OAK	13	SAVE
151432	402743.099	1592076.771	TREE OAK	29	SAVE
151436	402659.303	1592084.276	TREE OAK	9	SAVE
151437	402652.511	1592058.909	TREE OAK	16	SAVE
151438	402644.632	1592068.653	TREE OAK	15	SAVE
151439	402636.903	1592048.415	TREE OAK	14	SAVE
151440	402642.278	1592035.285	TREE OAK	12	SAVE
151441	402645.533	1592036.039	TREE OAK	17	SAVE
151442	402612.935	1592048.168	TREE OAK	27	SAVE
151443	402604.145	1592067.259	TREE PINE	21	SAVE
151444	402601.845	1592072.137	TREE OAK	11	SAVE
151445	402640.567	1592008.085	TREE OAK	36	SAVE
151447	402658.399	1592014.764	TREE OAK	25	SAVE
151450	402672.736	1591997.575	TREE OAK	14	SAVE
151453	402641.036	1591982.74	TREE OAK	13	SAVE
151454	402696.132	1591950.064	TREE OAK	11	SAVE
151455	402695.509	1591928.683	TREE OAK	8	SAVE
151459	402442.858	1591993.93	TREE OAK	20	SAVE
151461	402404.175	1592038.453	TREE OAK	15	SAVE
151464	402495.816	1591996.338	TREE OAK	17	SAVE
151465	402511.896	1592000.312	TREE OAK	31	SAVE
151466	402495.715	1591843.249	TREE OAK	20	SAVE
151468	402505.405	1591975.377	TREE OAK	15	SAVE
151469	402518.336	1591978.355	TREE OAK	34	SAVE
151470	402512.933	1591973.506	TREE OAK	34	SAVE
151471	402556.655	1592007.262	TREE OAK	30	SAVE
151473	402576.21	1591974.314	TREE OAK	15	SAVE
151481	402561.77	1592075.485	TREE OAK	31	SAVE
151483	402574.496	1592086.128	TREE OAK	16	SAVE
151488	402383.357	1591938.347	TREE OAK	12	SAVE
151534	403296.555	1588264.835	TREE OAK	24	SAVE
151536	403295.012	1588264.57	TREE OAK	11	SAVE
151537	403308.25	1588253.017	TREE OAK	13	SAVE
151538	403286.467	1588256.823	TREE OAK	17	SAVE
151541	403321.425	1588313.057	TREE OAK	12	SAVE
151542	403307.938	1588369.387	TREE OAK	13	SAVE
151543	403314.715	1588386.915	TREE OAK	9	SAVE
151548	403273.687	1588423.579	TREE OAK	12	SAVE
151549	403272.241	1588424.266	TREE OAK	8	SAVE
151551	403270.542	1588458.498	TREE OAK	8	SAVE
151552	403249.996	1588443.195	TREE OAK	25	SAVE
151553	403262.66	1588462.867	TREE OAK	10	SAVE
151554	403245.348	1588465.124	TREE OAK	17	SAVE
151555	403232.855	1588519.275	TREE OAK	25	SAVE
151556	403256.195	1588508.89	TREE OAK	25	SAVE
151557	403251.213	1588508.565	TREE OAK	24	SAVE
151558	403236.834	1588538.404	TREE OAK	26	SAVE
151559	403216.526	1588545.284	TREE OAK	27	SAVE
151560	403199.746	1588547.29	TREE OAK	27	SAVE
151561	403186.632	1588541.175	TREE OAK	22	SAVE
151562	403212.63	1588546.848	TREE OAK	14	SAVE
151563	403218.086	1588570.57	TREE OAK	14	SAVE
151564	403252.156	1588559.424	TREE OAK	10	SAVE
151565	403257.365	1588581.864	TREE OAK	21	SAVE
151566	403256.295	1588591.985	TREE OAK	8	SAVE
151567	403242.644	1588590.663	TREE OAK	12	SAVE
151568	403242.981	1588613.709	TREE OAK	13	SAVE
151569	403217.919	1588609.164	TREE OAK	31	SAVE
151570	403202.63	1588588.142	TREE OAK	22	SAVE
151571	403193.419	1588575.088	TREE OAK	10	SAVE
151572	403186.569	1588569.774	TREE OAK	12	SAVE
151573	403194.972	1588609.813	TREE OAK	8	SAVE
151574	403192.91	1588618.358	TREE OAK	11	SAVE
151575	403188.628	1588646.882	TREE OAK	31	SAVE
151576	403228.191	1588648.962	TREE OAK	36	SAVE
151577	403197.164	1588672.141	TREE OAK	11	SAVE
151578	403180.864	1588568.526	TREE OAK	24	SAVE
151579	403195.755	1588686.785	TREE OAK	18	SAVE
151580	403176.056	1588700.822	TREE OAK	12	SAVE
151581	403156.116	1588699

Point #	Existing	Northing	Description	Caliper	Status
130001	402983	1590440.002	TREE OAK	24	REMOVE
130012	402946	1590429.055	TREE OAK	10	REMOVE
130013	402918	1590441.618	TREE OAK	40	REMOVE
130014	402933	1590434.387	TREE OAK	24	REMOVE
130015	402953	1590353.817	TREE OAK	8	REMOVE
130016	402989	1590280.868	TREE OAK	20	REMOVE
130017	403098	1590270.369	TREE OAK	18	REMOVE
130018	403114	1590276.321	TREE OAK	26	REMOVE
130020	403206	1590266.658	TREE OAK	18	REMOVE
130021	403202	1590275.786	TREE OAK	14	REMOVE
130022	403206	1590343.961	TREE OAK	8	REMOVE
130023	403206	1590548.603	TREE OAK	6	REMOVE
130024	403201	1590347.054	TREE OAK	8	REMOVE
130025	403205	1590347.797	TREE OAK	8	REMOVE
130026	402918	1590353.382	TREE OAK	18	REMOVE
130027	402958	1590330.428	TREE OAK	28	REMOVE
130028	402979	1590376.814	TREE OAK	16	REMOVE
130029	402972	1590343.139	TREE OAK	8	REMOVE
130030	403326	1590442.686	TREE OAK	9	REMOVE
130031	403336	1590353.363	TREE OAK	8	REMOVE
130032	403326	1590339.687	TREE OAK	12	REMOVE
130033	403364	1590331.765	TREE OAK	8	REMOVE
130034	403360	1590350.955	TREE OAK	14	REMOVE
130035	403345	1590460.037	TREE OAK	28	REMOVE
130036	403355	1590351.146	TREE OAK	24	REMOVE
130037	403222	1590537.281	TREE OAK	22	REMOVE
130038	403221	1590319.146	TREE OAK	36	REMOVE
130039	403184	1590530.499	TREE OAK	16	REMOVE
130040	403134	1590535.770	TREE OAK	28	REMOVE
130041	403121	1590541.818	TREE OAK	13	REMOVE
130042	403130	1590551.757	TREE OAK	22	REMOVE
130043	402988	1590281.069	TREE OAK	24	REMOVE
130044	403116	1590230.008	TREE OAK	26	REMOVE
130045	403178	1590238.039	TREE OAK	14	REMOVE
130046	403138.5	1590220.844	TREE OAK	14	REMOVE
130047	403179.5	1590189.697	TREE OAK	14	REMOVE
130048	403109	1590137.953	TREE OAK	14	REMOVE
130049	403372.5	1590174.818	TREE OAK	19	REMOVE
130059	403361	1590263.173	TREE OAK	20	REMOVE
130060	403355	1590276.973	TREE OAK	25	REMOVE
130052	403312.3	1590305.029	TREE OAK	30	REMOVE
130053	403347.7	1590378.618	TREE OAK	10	REMOVE
130054	403347.3	1590368.539	TREE OAK	10	REMOVE
130055	403331.7	1590372.081	TREE OAK	8	REMOVE
130056	403359.6	1590140.548	TREE OAK	8	REMOVE
130057	403356	1590144.7	TREE OAK	8	REMOVE
130058	403369.8	1590175.568	TREE OAK	24	REMOVE
130059	403363.5	1590233.447	TREE OAK	12	REMOVE
130060	403355.4	1590248.324	TREE OAK	12	REMOVE
130061	403326.5	1590224.839	TREE OAK	8	REMOVE
130062	403325.9	1590244.209	TREE OAK	8	REMOVE
130063	403312.4	1590199.918	TREE OAK	42	REMOVE
130064	403298.9	1590205.248	TREE OAK	12	REMOVE
130065	403291.2	1590182.141	TREE OAK	8	REMOVE
130068	403241	1590051.862	TREE OAK	14	REMOVE
130069	403232.5	1590053.624	TREE OAK	14	REMOVE
130070	403191.3	1590053.106	TREE OAK	8	REMOVE
130071	403172.7	1589959.465	TREE OAK	50	REMOVE
130072	403173.4	1589976.169	TREE OAK	8	REMOVE
130073	403199.1	1589977.452	TREE OAK	8	REMOVE
130074	403167.4	1589887.695	TREE OAK	13	REMOVE
130075	403252.7	1589935.335	TREE OAK	42	REMOVE
130076	403252.9	1589955.104	TREE OAK	44	REMOVE
130077	403259.8	1589870.434	TREE OAK	18	REMOVE
130078	403257.1	1589776.593	TREE OAK	14	REMOVE
130079	403251.8	1589683.906	TREE OAK	16	REMOVE
130080	403263.9	1589683.706	TREE OAK	24	REMOVE
130081	403259.8	1589683.707	TREE OAK	30	REMOVE
130082	403252.5	1589683.707	TREE OAK	30	REMOVE
130083	403242.1	1589683.707	TREE OAK	30	REMOVE
130084	403232.1	1589683.707	TREE OAK	30	REMOVE
130085	403222.1	1589683.707	TREE OAK	30	REMOVE
130086	403212.1	1589683.707	TREE OAK	30	REMOVE
130087	403202.1	1589683.707	TREE OAK	30	REMOVE
130088	403192.1	1589683.707	TREE OAK	30	REMOVE
130089	403182.1	1589683.707	TREE OAK	30	REMOVE
130090	403172.1	1589683.707	TREE OAK	30	REMOVE
130091	403162.1	1589683.707	TREE OAK	30	REMOVE
130092	403152.1	1589683.707	TREE OAK	30	REMOVE
130093	403142.1	1589683.707	TREE OAK	30	REMOVE
130094	403132.1	1589683.707	TREE OAK	30	REMOVE
130095	403122.1	1589683.707	TREE OAK	30	REMOVE
130096	403112.1	1589683.707	TREE OAK	30	REMOVE
130097	403102.1	1589683.707	TREE OAK	30	REMOVE
130098	403092.1	1589683.707	TREE OAK	30	REMOVE
130099	403082.1	1589683.707	TREE OAK	30	REMOVE
130100	403072.1	1589683.707	TREE OAK	30	REMOVE
130101	403062.1	1589683.707	TREE OAK	30	REMOVE
130102	403052.1	1589683.707	TREE OAK	30	REMOVE
130103	403042.1	1589683.707	TREE OAK	30	REMOVE
130104	403032.1	1589683.707	TREE OAK	30	REMOVE
130105	403022.1	1589683.707	TREE OAK	30	REMOVE
130106	403012.1	1589683.707	TREE OAK	30	REMOVE
130107	403002.1	1589683.707	TREE OAK	30	REMOVE
130108	402992.1	1589683.707	TREE OAK	30	REMOVE
130109	402982.1	1589683.707	TREE OAK	30	REMOVE
130110	402972.1	1589683.707	TREE OAK	30	REMOVE
130111	402962.1	1589683.707	TREE OAK	30	REMOVE
130112	402952.1	1589683.707	TREE OAK	30	REMOVE
130113	402942.1	1589683.707	TREE OAK	30	REMOVE
130114	402932.1	1589683.707	TREE OAK	30	REMOVE
130115	402922.1	1589683.707	TREE OAK	30	REMOVE
130116	402912.1	1589683.707	TREE OAK	30	REMOVE
130117	402902.1	1589683.707	TREE OAK	30	REMOVE
130118	402892.1	1589683.707	TREE OAK	30	REMOVE
130119	402882.1	1589683.707	TREE OAK	30	REMOVE
130120	402872.1	1589683.707	TREE OAK	30	REMOVE
130121	402862.1	1589683.707	TREE OAK	30	REMOVE
130122	402852.1	1589683.707	TREE OAK	30	REMOVE
130123	402842.1	1589683.707	TREE OAK	30	REMOVE
130124	402832.1	1589683.707	TREE OAK	30	REMOVE
130125	402822.1	1589683.707	TREE OAK	30	REMOVE
130126	402812.1	1589683.707	TREE OAK	30	REMOVE
130127	402802.1	1589683.707	TREE OAK	30	REMOVE
130128	402792.1	1589683.707	TREE OAK	30	REMOVE
130129	402782.1	1589683.707	TREE OAK	30	REMOVE
130130	402772.1	1589683.707	TREE OAK	30	REMOVE
130131	402762.1	1589683.707	TREE OAK	30	REMOVE
130132	402752.1	1589683.707	TREE OAK	30	REMOVE
130133	402742.1	1589683.707	TREE OAK	30	REMOVE
130134	402732.1	1589683.707	TREE OAK	30	REMOVE
130135	402722.1	1589683.707	TREE OAK	30	REMOVE
130136	402712.1	1589683.707	TREE OAK	30	REMOVE
130137	402702.1	1589683.707	TREE OAK	30	REMOVE
130138	402692.1	1589683.707	TREE OAK	30	REMOVE
130139	402682.1	1589683.707	TREE OAK	30	REMOVE
130140	402672.1	1589683.707	TREE OAK	30	REMOVE
130141	402662.1	1589683.707	TREE OAK	30	REMOVE
130142	402652.1	1589683.707	TREE OAK	30	REMOVE
130143	402642.1	1589683.707	TREE OAK	30	REMOVE
130144	402632.1	1589683.707	TREE OAK	30	REMOVE
130145	402622.1	1589683.707	TREE OAK	30	REMOVE
130146	402612.1	1589683.707	TREE OAK	30	REMOVE
130147	402602.1	1589683.707	TREE OAK	30	REMOVE
130148	402592.1	1589683.707	TREE OAK	30	REMOVE
130149	402582.1	1589683.707	TREE OAK	30	REMOVE
130150	402572.1	1589683.707	TREE OAK	30	REMOVE
130151	402562.1	1589683.707	TREE OAK	30	REMOVE
130152	402552.1	1589683.707	TREE OAK	30	REMOVE
130153	402542.1	1589683.707	TREE OAK	30	REMOVE
130154	402532.1	1589683.707	TREE OAK	30	REMOVE
130155	402522.1	1589683.707	TREE OAK	30	REMOVE
130156	402512.1	1589683.707	TREE OAK	30	REMOVE
130157	402502.1	1589683.707	TREE OAK	30	REMOVE
130158	402492.1	1589683.707	TREE OAK	30	REMOVE
130159	402482.1	1589683.707	TREE OAK	30	REMOVE
130160	402472.1	1589683.707	TREE OAK	30	REMOVE
130161	402462.1	1589683.707	TREE OAK	30	REMOVE
130162	402452.1	1589683.707	TREE OAK	30	REMOVE
130163	402442.1	1589683.707	TREE OAK	30	REMOVE
130164	402432.1	1589683.707	TREE OAK	30	REMOVE
130165	402422.1	1589683.707	TREE OAK	30	REMOVE
130166	402412.1	1589683.707	TREE OAK	30	REMOVE
130167	402402.1	1589683.707	TREE OAK	30	REMOVE
130168	402392.1	1589683.707	TREE OAK	30	REMOVE
130169	402382.1	1589683.707	TREE OAK	30	REMOVE
130170	402372.1	1589683.707	TREE OAK	30	REMOVE
130171	402362.1	1589683.707	TREE OAK	30	REMOVE
130172	402352.1	1589683.707	TREE OAK	30	REMOVE
130173	402342.1	1589683.707	TREE OAK	30	REMOVE
130174	402332.1	1589683.707	TREE OAK	30	REMOVE
130175	402322.1	1589683.707	TREE OAK	30	REMOVE
130176	402312.1	1589683.707	TREE OAK	30	REMOVE
130177	402302.1	1589683.707	TREE OAK	30	REMOVE
130178	403241.5	1589683.873	TREE OAK	16	REMOVE
130179	403235.5	1589671.072	TREE OAK	16	REMOVE
130180	403236.1	1589670.968	TREE OAK	24	REMOVE
130181	403208.1	1589662.476	TREE OAK	40	REMOVE
130182	403193.4	1589667.446	TREE OAK	10	REMOVE
130183	403191.2	1589667.446	TREE OAK	8	REMOVE
130184	403177.3	1589667.446	TREE OAK	10	REMOVE
130185	403176.1	1589667.446	TREE OAK	8	REMOVE
130186	403173.2	1589667.446	TREE OAK	8	REMOVE
130187	403170.8	1589667.446	TREE OAK	24	REMOVE
130188	403169.1	1589667.446	TREE OAK	10	REMOVE
130189	403167.4	1589667.446	TREE OAK	10	REMOVE
130190	403166.2	1589667.446	TREE OAK	8	REMOVE
130191	403164.2	1589667.446	TREE OAK	10	REMOVE
130192	403163.3	1589667.446	TREE OAK	10	REMOVE
130193	403162.4	1589667.446	TREE OAK	10	REMOVE
130194	403161.2	1589667.446	TREE OAK	10	REMOVE
130195	403160.1	1589667.446	TREE OAK	10	REMOVE
130196	403158.9	1589667.446	TREE OAK	10	REMOVE
130197	403157.8	1589667.446	TREE OAK	10	REMOVE
130198	403156.6	1589667.446	TREE OAK	10	REMOVE
130199	403155.5	1589667.446	TREE OAK	10	REMOVE
130200	403154.3	1589667.446	TREE OAK	10	REMOVE
130201	403153.2	1589667.446	TREE OAK	10	REMOVE
130202	403152.1	1589667.446	TREE OAK	10	REMOVE
130203	403150.9	1589667.446	TREE OAK	10	REMOVE
130204	403149.8	1589667.446	TREE OAK	10	REMOVE
130205	403148.6	1589667.446	TREE OAK	10	REMOVE
130206	403147.5	1589667.446	TREE OAK	10	REMOVE
130207	403146.3	1589667.446	TREE OAK	10	REMOVE
130208	403145.2	1589667.446	TREE OAK	10	REMOVE
130209	403144.1	1589667.446	TREE OAK	10	REMOVE
130210	403142.9	1589667.446	TREE OAK	10	REMOVE
130211	403141.8	1589667.446	TREE OAK	10	REMOVE
130212	403140.6	1589667.446	TREE OAK	10	REMOVE
130213	403139.5	1589667.446	TREE OAK	10	REMOVE
130214	403138.3	1589667.446	TREE OAK	10	REMOVE
130215	403137.2	1589667.446	TREE OAK	10	REMOVE
130216	403136.1	1589667.446	TREE OAK	10	REMOVE
130217	403134.9	1589667.446	TREE OAK	10	REMOVE
130218	403133.8	1589667.446	TREE OAK	10	REMOVE
130219	403132.6	1589667.446	TREE OAK	10	REMOVE
130220	403131.5	1589667.446	TREE OAK	10	REMOVE
130221	403130.3	1589667.446	TREE OAK	10	REMOVE
130222	403129.2	1589667.446	TREE OAK	10	REMOVE
130223	403128.1	1589667.446	TREE OAK	10	REMOVE
130224	403126.9	1589667.446	TREE OAK	10	REMOVE
130225	403125.8	1589667.446	TREE OAK	10	REMOVE
130226	403124.6	1589667.446	TREE OAK	10	REMOVE
130227	403123.5	1589667.446	TREE OAK	10	REMOVE
130228	403122.3	1589667.446	TREE OAK	10	REMOVE
130229	403121.2	1589667.446	TREE OAK	10	REMOVE
130230	403120.1	1589667.446	TREE OAK	10	REMOVE
130231	403118.9	1589667.446	TREE OAK	10	REMOVE
130232	403117.8	1589667.446	TREE OAK	10	REMOVE
130233	403116.6	1589667.446	TREE OAK	10	REMOVE
130234	403115.5	1589667.446	TREE OAK	10	REMOVE
130235	403114.3	1589667.446	TREE OAK	10	REMOVE
130236	403113.2	1589667.446	TREE OAK	10	REMOVE
130237	403112.1	1589667.446	TREE OAK	10	REMOVE
130238	403110.9	1589667.446	TREE OAK	10	REMOVE
130239	403109.8	1589667.446	TREE OAK	10	REMOVE
130240	403108.6	1589667.446	TREE OAK	10	REMOVE
130241	403107.5	1589667.446	TREE OAK	10	REMOVE
130242	403106.3	1589667.446	TREE OAK	10	REMOVE
130243	403105.2	1589667.446	TREE OAK	10	REMOVE
130244	403104.1	1589667.446	TREE OAK	10	REMOVE
130245	403102.9	1589667.446	TREE OAK	10	REMOVE
130246	403101.8	1589667.446	TREE OAK	10	REMOVE
130247	403100.6	1589667.446	TREE OAK	10	REMOVE
130248	403099.5	1589667.446	TREE OAK	10	REMOVE
130249	403098.3	1589667.446	TREE OAK	10	REMOVE
130250	403097.2	1589667.446	TREE OAK	10	REMOVE
130251	403096.1	1589667.446	TREE OAK	10	REMOVE
130252	403094.9	1589667.446	TREE OAK	10	REMOVE
130253	403093.8	1589667.446	TREE OAK	10	REMOVE
130254	403092.6	1589667.446	TREE OAK	10	REMOVE
130255	403091.5	1589667.446	TREE OAK	10	REMOVE
130256	403090.3	1589667.446	TREE OAK	10	REMOVE
130257	403089.2	1589667.446	TREE OAK	10	REMOVE
130258	403088.1	1589667.446	TREE OAK	10	REMOVE
130259	403086.9	1589667.446	TREE OAK	10	REMOVE
130260	403085.8	1589667.446	TREE OAK	10	REMOVE
130261	403084.6	1589667.446	TREE OAK	10	REMOVE
130262	403083.5	1589667.446	TREE OAK	10	REMOVE
130263	403082.3	1589667.446	TREE OAK	10	REMOVE
130264	403081.2	1589667.446	TREE OAK	10	REMOVE
130265	403080.1	1589667.446	TREE OAK	10	REMOVE
130266	403078.9	1589667.446	TREE OAK	10	REMOVE
130267	403077.8	1589667.446	TREE OAK	10	REMOVE
130268	403076.6	1589667.446	TREE OAK	10	REMOVE
130269	403075.5	1589667.446	TREE OAK	10	REMOVE
130270	403074.3	1589667.446	TREE OAK	10	REMOVE
130271	403073.2	1589667.446	TREE OAK	10	REMOVE
130272	403072.1	1589667.446	TREE OAK	10	REMOVE
130273	403070.9	1589667.446	TREE OAK	10	REMOVE
130274	403069.8	1589667.446	TREE OAK	10	REMOVE
130275	403068.6	1589667.446	TREE OAK	10	REMOVE
130276	403067.5	1589667.446	TREE OAK	10	REMOVE
130277	403066.3	1589667.446	TREE OAK	10	REMOVE
130278	403341.5	1589668.873	TREE OAK	16	REMOVE
130279	403335.5	1589671.072	TREE OAK	16	REMOVE
130280	403336.1	1589670.968	TREE OAK	24	REMOVE
130281	403308.1	1589662.476	TREE OAK	40	REMOVE
130282	403293.4	1589667.446	TREE OAK	10	REMOVE
130283	403291.2	1589667.446	TREE OAK	8	REMOVE
130284	403277.3	1589667.446	TREE OAK	10	REMOVE
130285	403276.1	1589667.446	TREE OAK	8	REMOVE
130286	403273.2	1589667.446	TREE OAK	8	REMOVE
130287	403270.8	1589667.446	TREE OAK	24	REMOVE
130288	403269.1	1589667.446	TREE OAK	10	REMOVE
130289	403267.4	1589667.446	TREE OAK	10	REMOVE
130290	403266.2	1589667.446	TREE OAK	8	REMOVE
130291	403264.2	1589667.446	TREE OAK	10	REMOVE
130292	403263.3	1589667.446	TREE OAK	10	REMOVE
130293	403262.4	1589667.446	TREE OAK	10	REMOVE
130294	403261.2	1589667.446	TREE OAK	10	REMOVE
130295	403260.1	1589667.446	TREE OAK	10	REMOVE
130296	403258.9	1589667.446	TREE OAK	10	REMOVE
130297	403257.8	1589667.446	TREE OAK	10	REMOVE
130298	403256.6	1589667.446	TREE OAK	10	REMOVE
130299	403255.5	1589667.446	TREE OAK	10	REMOVE
130300	403254.3	1589667.446	TREE OAK	10	REMOVE
130301	403253.2	1589667.446	TREE OAK	10	REMOVE
130302	403252.1	1589667.446	TREE OAK	10	REMOVE
130303	403250.9	1589667.446	TREE OAK	10	REMOVE
130304	403249.8	1589667.446	TREE OAK	10	REMOVE
130305	403248.6	1589667.446	TREE OAK	10	REMOVE
130306	403247.5	1589667.446	TREE OAK	10	REMOVE
130307	403246.3	1589667.446	TREE OAK	10	REMOVE
130308	403245.2	1589667.446	TREE OAK	10	REMOVE
130309	403244.1	1589667.446	TREE OAK	10	REMOVE
130310	403242.9	1589667.446	TREE OAK	10	REMOVE
130311	403241.8	1589667.446	TREE OAK	10	REMOVE
130312	403240.6	1589667.446	TREE OAK	10	REMOVE
130313	403239.5	1589667.446	TREE OAK	10	REMOVE
130314	403238.3	1589667.446	TREE OAK	10	REMOVE
130315	403237.2	1589667.446	TREE OAK	10	REMOVE
130316	403236.1	1589667.446	TREE OAK	10	REMOVE
130317	403234.9	1589667.446	TREE OAK	10	REMOVE
130318	403233.8	1589667.446	TREE OAK	10	REMOVE
130319	403232.6	1589667.446	TREE OAK	10	REMOVE
130320	403231.5	1589667.446	TREE OAK	10	REMOVE
130321	403230.3	1589667.446	TREE OAK	10	REMOVE
130322	403229.2	1589667.446	TREE OAK	10	REMOVE
130323	403228.1	1589667.446	TREE OAK	10	REMOVE
130324	403226.9	1589667.446	TREE OAK	10	REMOVE
130325	403225.8	1589667.446	TREE OAK	10	REMOVE
130326	403224.6	1589667.446	TREE OAK	10	REMOVE
130327	403223.5	1589667.446	TREE OAK	10	REMOVE
130328	403222.3	1589667.446	TREE OAK	10	REMOVE
130329	403221.2	1589667.446	TREE OAK	10	REMOVE
130330	403220.1	1589667.446	TREE OAK	10	REMOVE
130331	403218.9	1589667.446	TREE OAK	10	REMOVE
130332	403217.8	1589667.446	TREE OAK	10	REMOVE
130333	403216.6	1589667.446	TREE OAK	10	REMOVE
130334	403215.5	1589667.446	TREE OAK	10	REMOVE
130335	403214.3	1589667.446	TREE OAK	10	REMOVE
130336	403213.2	1589667.446	TREE OAK	10	REMOVE
130337	403212.1	1589667.446	TREE OAK	10	REMOVE
130338	403210.9	1589667.446	TREE OAK	10	REMOVE
130339	403209.8	1589667.446	TREE OAK	10	REMOVE
130340	403208.6	1589667.446	TREE OAK	10	REMOVE
130341	403207.5	1589667.446	TREE OAK	10	REMOVE
130342	403206.3	1589667.446	TREE OAK	10	REMOVE
130343	403205.2	1589667.446	TREE OAK	10	REMOVE
130344	403204.1	1589667.446	TREE OAK	10	REMOVE
130345	403202.9	1589667.446	TREE OAK	10	REMOVE
130346	403201.8	1589667.446	TREE OAK	10	REMOVE
130347	403200.6	1589667.446	TREE OAK	10	REMOVE
130348	403199.5	1589667.446	TREE OAK	10	REMOVE
130349	403198.3	1589667.446	TREE OAK	10	REMOVE
130350	403197.2	1589667.446	TREE OAK	10	REMOVE
130351	403196.1	1589667.446	TREE OAK	10	REMOVE
130352	403194.9	1589667.446	TREE OAK	10	REMOVE
130353	403193.8	1589667.446	TREE OAK	10	REMOVE
130354	403192.6	1589667.446	TREE OAK	10	REMOVE
130355	403191.5	1589667.446	TREE OAK	10	REMOVE
130356	403190.3	1589667.446	TREE OAK	10	REMOVE
130357	403189.2	1589667.446	TREE OAK	10	REMOVE
130358	403188.1	1589667.446	TREE OAK	10	REMOVE
130359	403186.9	1589667.446	TREE OAK	10	REMOVE
130360	403185.8	1589667.446	TREE OAK	10	REMOVE
130361	403184.6	1589667.446	TREE OAK	10	REMOVE
130362	403183.5	1589667.446	TREE OAK	10	REMOVE
130363	403182.3	1589667.446	TREE OAK	10	REMOVE
130364	403181.2	1589667.446	TREE OAK	10	REMOVE
130365	403180.1	1589667.446	TREE OAK	10	REMOVE
130366	403178.9	1589667.446	TREE OAK	10	REMOVE
130367	403177.8	1589667.446	TREE OAK	10	REMOVE
130368	403176.6	1589667.446	TREE OAK	10	REMOVE
130369	403175.5	1589667.446	TREE OAK	10	REMOVE
130370	403174.3	1589667.446	TREE OAK	10	REMOVE
130371	403173.2	1589667.446	TREE OAK	10	REMOVE
130372	403172.1	1589667.446	TREE OAK	10	REMOVE
130373	403170.9	1589667.446	TREE OAK	10	REMOVE
130374	403169.8	1589667.446	TREE OAK	10	REMOVE
130375	403168.6	1589667.446	TREE OAK	10	REMOVE
130376	403167.5	1589667.446	TREE OAK	10	REMOVE
130377	403166.3	1589667.446	TREE OAK	10	REMOVE

Point #	Existing	Northing	Description	Caliper	Status
130500	403265.1	1589127.405	TREE OAK	12	REMOVE
130501	403268.6	1589660.655	TREE OAK	8	REMOVE
130511	403303	1589688.625	TREE OAK	12	REMOVE
130512	403338.1	1589621.572	TREE OAK	8	REMOVE
130513	403361	1589580.714	TREE OAK	8	REMOVE
130514	403335.5	1589638.927	TREE OAK	8	REMOVE
130516	403306.1	1589629.789	TREE OAK	8	REMOVE
130517	403314.8	1589621.787	TREE OAK	8	REMOVE
130518	403241.2	1589626.133	TREE OAK	8	REMOVE
130519	403234.4	1589633.947	TREE OAK	8	REMOVE
130520	403234.8	1589633.947	TREE OAK	8	REMOVE
130521	403232.9	1589633.947	TREE OAK	8	REMOVE
130522	403229.8	1589633.947	TREE OAK	8	REMOVE
130523	403227.9	1589633.947	TREE OAK	8	REMOVE
130524	403226.8	1589633.947	TREE OAK	8	REMOVE
130525	403224.8	1589633.947	TREE OAK	8	REMOVE
130526	403223.8	1589633.947	TREE OAK	8	REMOVE
130527	403221.8	1589633.947	TREE OAK	8	REMOVE
130528	403220.8	1589633.947	TREE OAK	8	REMOVE
130529	403218.8	1589633.947	TREE OAK	8	REMOVE
130530	403217.8	1589633.947	TREE OAK	8	REMOVE
130531	403215.8	1589633.947	TREE OAK	8	REMOVE
130532	403214.8	1589633.947	TREE OAK	8	REMOVE
130533	403212.8	1589633.947	TREE OAK	8	REMOVE
130534	403211.8	1589633.947	TREE OAK	8	REMOVE
130535	403209.8	1589633.947	TREE OAK	8	REMOVE
130536	403208.8	1589633.947	TREE OAK	8	REMOVE
130537	403206.8	1589633.947	TREE OAK	8	REMOVE
130538	403205.8	1589633.947	TREE OAK	8	REMOVE
130539	403203.8	1589633.947	TREE OAK	8	REMOVE
130540	403202.8	1589633.947	TREE OAK	8	REMOVE
130541	403200.8	1589633.947	TREE OAK	8	REMOVE
130542	403199.8	1589633.947	TREE OAK	8	REMOVE
130543	403197.8	1589633.947	TREE OAK	8	REMOVE
130544	403196.8	1589633.947	TREE OAK	8	REMOVE
130545	403194.8	1589633.947	TREE OAK	8	REMOVE
130546	403193.8	1589633.947	TREE OAK	8	REMOVE
130547	403191.8	1589633.947	TREE OAK	8	REMOVE
130548	403190.8	1589633.947	TREE OAK	8	REMOVE
130549	403188.8	1589633.947	TREE OAK	8	REMOVE
130550	403187.8	1589633.947	TREE OAK	8	REMOVE
130551	403185.8	1589633.947	TREE OAK	8	REMOVE
130552	403184.8	1589633.947	TREE OAK	8	REMOVE
130553	403182.8	1589633.947	TREE OAK	8	REMOVE
130554	403181.8	1589633.947	TREE OAK	8	REMOVE
130555	403179.8	1589633.947	TREE OAK	8	REMOVE
130556	403178.8

151175	402205.3	1597783.85	TREE OAK	16
151176	402234.4	1597775.203	TREE OAK	30
151177	402267.3	1597781.764	TREE OAK	11
151178	402268.5	1597796.225	TREE OAK	8
151179	402286.4	1597795.572	TREE OAK	8
151180	402295.5	1597768.544	TREE OAK	9
151181	402318.9	1597804.489	TREE OAK	8
151182	402341.8	1597833.279	TREE OAK	33
151183	402358.3	1597881.224	TREE OAK	9
151184	402296.2	1597974.663	TREE OAK	11
151185	402201.1	1597989.7	TREE OAK	17
151186	402465.1	1597764.093	TREE OAK	21
151187	402511.8	1597805.137	TREE OAK	14
151188	402528.5	1597733.287	TREE OAK	8
151189	402547.7	1597788.93	TREE OAK	8
151213	402559	1597797.883	TREE OAK	30
151214	402794.7	1597783.58	TREE OAK	20
151233	402801.2	1597792.42	TREE OAK	11
151234	402802.4	1597793.763	TREE OAK	9
151236	402817.5	1597797.567	TREE OAK	9
151244	402834.3	1597782.453	TREE OAK	10
151245	402860.8	1597809.59	TREE OAK	14
151251	402886	1597858.894	TREE OAK	16
151253	402859.3	1597857.39	TREE OAK	11
151259	402782.8	1597879.788	TREE OAK	27
151286	402964.8	1597209.99	TREE OAK	8
151300	402933.2	1597031.398	TREE OAK	9
151310	402913.1	1597084.738	TREE OAK	13
151364	402904.2	1592057.539	TREE BIRCH	8
151365	402906.4	1592057.539	TREE BIRCH	16
151426	402776.4	1592005.886	TREE OAK	12
151427	402772.5	1592007.918	TREE OAK	17
151428	402763.1	1592003.014	TREE OAK	16
151433	402734.3	1592004.322	TREE OAK	27
151434	402744.7	1592001.024	TREE OAK	11
151449	402668.7	1592050.013	TREE OAK	21
151458	402434.5	1591962.345	TREE OAK	21
151462	402468.1	1592038.889	TREE OAK	32
151463	402462.8	1592047.982	TREE OAK	21
151473	402373.2	1591985.336	TREE OAK	39
151477	402333.1	1591982.755	TREE OAK	54
151482	402311.1	1591968.831	TREE OAK	11
151485	402298.5	1591880.946	TREE OAK	9
151486	402295.1	1591902.416	TREE OAK	11
151487	402280.1	1591984.342	TREE OAK	11
151489	402373.5	1591934.288	TREE OAK	11
151490	402450.2	1591975.333	TREE OAK	8
151491	402477.8	1591955.966	TREE OAK	13
151492	402478.1	1591951.957	TREE OAK	11
151493	402421.3	1591855.874	TREE OAK	9
151498	402371	1591921.906	TREE OAK	16
151499	402344.7	1591868.526	TREE OAK	11
151500	402384.8	1591879.872	TREE OAK	17
151501	402391.9	1591867.982	TREE OAK	20
151509	402363.8	1591880.462	TREE OAK	11
151510	402344.3	1591841.733	TREE OAK	13
151511	402350.1	1591827.42	TREE OAK	8
151512	402345.2	1591827.42	TREE OAK	8
151513	402341.2	1591827.42	TREE OAK	8
151514	402337.1	1591827.42	TREE OAK	8
151515	402333.1	1591827.42	TREE OAK	8
151516	402329.1	1591827.42	TREE OAK	8
151517	402325.1	1591827.42	TREE OAK	8
151518	402321.1	1591827.42	TREE OAK	8
151519	402317.1	1591827.42	TREE OAK	8
151520	402313.1	1591827.42	TREE OAK	8
151521	402309.1	1591827.42	TREE OAK	8
151522	402305.1	1591827.42	TREE OAK	8
151523	402301.1	1591827.42	TREE OAK	8
151524	402297.1	1591827.42	TREE OAK	8
151525	402293.1	1591827.42	TREE OAK	8
151526	402289.1	1591827.42	TREE OAK	8
151527	402285.1	1591827.42	TREE OAK	8
151528	402281.1	1591827.42	TREE OAK	8
151529	402277.1	1591827.42	TREE OAK	8
151530	402273.1	1591827.42	TREE OAK	8
151531	402269.1	1591827.42	TREE OAK	8
151532	402265.1	1591827.42	TREE OAK	8
151533	402261.1	1591827.42	TREE OAK	8
151534	402257.1	1591827.42	TREE OAK	8
151535	402253.1	1591827.42	TREE OAK	8
151536	402249.1	1591827.42	TREE OAK	8
151537	402245.1	1591827.42	TREE OAK	8
151538	402241.1	1591827.42	TREE OAK	8
151539	402237.1	1591827.42	TREE OAK	8
151540	402233.1	1591827.42	TREE OAK	8
151541	402229.1	1591827.42	TREE OAK	8
151542	402225.1	1591827.42	TREE OAK	8
151543	402221.1	1591827.42	TREE OAK	8
151544	402217.1	1591827.42	TREE OAK	8
151545	402213.1	1591827.42	TREE OAK	8
151546	402209.1	1591827.42	TREE OAK	8
151547	402263.8	1588439.565	TREE OAK	12
151703	402495.1	1588239.888	TREE OAK	8
151704	402473.8	1588260.476	TREE OAK	16
151705	402493.6	1588270.503	TREE OAK	8
151706	402491.4	1588271.291	TREE OAK	12
151708	402445.3	1588282.27	TREE OAK	19
151709	402453.1	1588301.22	TREE OAK	13
151710	402472.2	1588301.814	TREE OAK	9
151712	402465.3	1588347.985	TREE OAK	14
151713	403518.8	1588329.654	TREE OAK	9
151714	402461.2	1588381.643	TREE OAK	9
151715	402468.6	1588392.688	TREE OAK	12
151716	402461.1	1588403.13	TREE OAK	11
151717	402485	1588407.781	TREE OAK	13
151718	402497.1	1588419.763	TREE OAK	11
151719	402505.3	1588402.23	TREE OAK	12
151720	402502.2	1588381.722	TREE OAK	11
151721	402518.3	1588363.154	TREE OAK	11
151722	402465.5	1588319.693	TREE OAK	13
151723	402445.9	1588319.761	TREE OAK	13
151724	402434.3	1588319.761	TREE OAK	13
151725	402425	1588319.761	TREE OAK	13
151726	402397.4	1588326.537	TREE OAK	16
151727	402377.8	1588341.763	TREE OAK	13
151728	402413.7	1588412.353	TREE OAK	13
151729	402384.3	1588406.254	TREE OAK	19
151730	402377.8	1588381.582	TREE OAK	13
151731	402370.8	1588378.04	TREE OAK	13
151732	402344.8	1588476.759	TREE OAK	15
151733	402343.9	1588484.778	TREE OAK	13
151734	402365.5	1588495.212	TREE OAK	13
151735	402377.4	1588491.469	TREE OAK	13
151736	402372.1	1588478.769	TREE OAK	13
151737	402387.1	1588512.24	TREE OAK	13
151739	402412.2	1588465.581	TREE OAK	14
151740	402428.1	1588482.315	TREE OAK	13
151741	402423.9	1588508.867	TREE OAK	13
151742	402437	1588534.574	TREE OAK	13
151743	402436.8	1588541.344	TREE OAK	8
151744	402458.8	1588545.13	TREE OAK	8
151745	402463.8	1588535.255	TREE OAK	17
151746	402479.2	1588552.932	TREE OAK	8
151747	402478.9	1588558.099	TREE OAK	13
151748	402472.8	1588577.924	TREE OAK	11
151749	402475.7	1588568.578	TREE OAK	11
151750	402463.7	1588581.001	TREE OAK	11
151751	402615.7	1588570.162	TREE OAK	8
151752	402518.2	1588495.863	TREE OAK	8
151753	402519.7	1588551.068	TREE OAK	12
151754	402515.8	1588576.764	TREE OAK	8
151755	402513.1	1588576.764	TREE OAK	8
151756	402534.8	1588586.872	TREE OAK	19
151757	402549.2	1588584.325	TREE OAK	25
151758	402560.1	1588577.288	TREE OAK	18
151759	402574.8	1588596.468	TREE OAK	14
151760	402501.5	1588641.513	TREE OAK	12
151761	402553.3	1588641.243	TREE OAK	18
151762	402579.3	1588616.812	TREE OAK	11
151763	402524	1588668.749	TREE OAK	24
151764	402540.6	1588731.829	TREE OAK	18
151765	402559.1	1588731.829	TREE OAK	24
151766	402568.7	1588737.367	TREE OAK	24
151767	402484.5	1588750.3	TREE OAK	24
151768	402493.5	1588757.184	TREE OAK	24
151769	402507.1	1588760.763	TREE OAK	24
151770	402529.8	1588756.679	TREE OAK	11
151771	402515.5	1588762.759	TREE OAK	26
151772	402533.9	1588772.484	TREE OAK	11
151773	402543.9	1588760.792	TREE OAK	11
151774	402555.8	1588783.715	TREE OAK	11
151775	402557.8	1588784.276	TREE OAK	24
151776	402563.2	1588778.679	TREE OAK	20
151777	402573.4	1588801.078	TREE OAK	8
151778	402575.7	1588784.788	TREE OAK	20
151779	402577.7	1588793.46	TREE OAK	20
151780	402577.4	1588743.516	TREE OAK	18
151781	402562.5	1588739.446	TREE OAK	18
151785	402559.5	1588719.837	TREE OAK	13
151786	402577.4	1588727.762	TREE OAK	13
151787	402574.4	1588727.762	TREE OAK	25
151788	402575.7	1588704.276	TREE OAK	22
151789	402580.6	1588694.501	TREE OAK	18
151790	402577.1	1588682.556	TREE OAK	13
151791	402592	1588678.944	TREE OAK	13
151792	402573.2	1588672.672	TREE OAK	13
151793	402617.8	1588651.587	TREE OAK	13
151794	402618.2	1588654.501	TREE OAK	13
151795	402636.8	1588677.288	TREE OAK	18
151796	402633.8	1588654.585	TREE OAK	13
151797	402644.1	1588654.585	TREE OAK	13
151798	402644.1	1588654.585	TREE OAK	13
151799	402644.1	1588654.585	TREE OAK	13
151800	402644.1	1588654.585	TREE OAK	13
151801	402644.1	1588654.585	TREE OAK	13
151802	402644.1	1588654.585	TREE OAK	13
151803	402644.1	1588654.585	TREE OAK	13
151804	402644.1	1588654.585	TREE OAK	13
151805	402644.1	1588654.585	TREE OAK	13
151806	402644.1	1588654.585	TREE OAK	13
151807	402644.1	1588654.585	TREE OAK	13
151808	402644.1	1588654.585	TREE OAK	13
151809	402644.1	1588654.585	TREE OAK	13
151810	402644.1	1588654.585	TREE OAK	13
151811	402644.1	1588654.585	TREE OAK	13
151812	402644.1	1588654.585	TREE OAK	13
151813	402644.1	1588654.585	TREE OAK	13
151814	402644.1	1588654.585	TREE OAK	13
151815	402644.1	1588654.585	TREE OAK	13
151816	402644.1	1588654.585	TREE OAK	13
151817	402644.1	1588654.585	TREE OAK	13
151818	402644.1	1588654.585	TREE OAK	13
151819	402644.1	1588654.585	TREE OAK	13
151820	402644.1	1588654.585	TREE OAK	13
151821	402644.1	1588654.585	TREE OAK	13
151822	402644.1	1588654.585	TREE OAK	13
151823	402644.1	1588654.585	TREE OAK	13
151824	402644.1	1588654.585	TREE OAK	13
151825	402644.1	1588654.585	TREE OAK	13
151826	402644.1	1588654.585	TREE OAK	13
151827	402644.1	1588654.585	TREE OAK	13
151828	402644.1	1588654.585	TREE OAK	13
151829	402644.1	1588654.585	TREE OAK	13
151830	402644.1	1588654.585	TREE OAK	13
151831	402644.1	1588654.585	TREE OAK	13
151832	402644.1	1588654.585	TREE OAK	13
151833	402644.1	1588654.585	TREE OAK	13
151834	402644.1	1588654.585	TREE OAK	13
151835	402644.1	1588654.585	TREE OAK	13
151836	402644.1	1588654.585	TREE OAK	13
151837	402644.1	1588654.585	TREE OAK	13
151838	402644.1	1588654.585	TREE OAK	13
151839	402644.1	1588654.585	TREE OAK	13
151840	402644.1	1588654.585	TREE OAK	13
151841	402644.1	1588654.585	TREE OAK	13
151842	402644.1	1588654.585	TREE OAK	13
151843	402644.1	1588654.585	TREE OAK	13
151844	402644.1	1588654.585	TREE OAK	13
151845	402644.1	1588654.585	TREE OAK	13
151846	402644.1	1588654.585	TREE OAK	13
151847	402644.1	1588654.585	TREE OAK	13
151848	402644.1	1588654.585	TREE OAK	13
151849	402644.1	1588654.585	TREE OAK	13
151850	402644.1	1588654.585	TREE OAK	13
151851	402644.1	1588654.585	TREE OAK	13
151852	402644.1	1588654.585	TREE OAK	13
151853	402644.1	1588654.585	TREE OAK	13
151854	402644.1	1588654.585	TREE OAK	13
151855	402644.1	1588654.585	TREE OAK	13
151856	402644.1	1588654.585	TREE OAK	13
151857	402644.1	1588654.585	TREE OAK	13
151858	402644.1	1588654.585	TREE OAK	13
151859	402644.1	1588654.585	TREE OAK	13
151860	402644.1	1588654.585	TREE OAK	13
151861	402644.1	1588654.585	TREE OAK	13
151862	402644.1	1588654.585	TREE OAK	13
151863	402644.1	1588654.585	TREE OAK	13
151864	402644.1	1588654.585	TREE OAK	13
151865	402644.1	1588654.585	TREE OAK	13
151866	402644.1	1588654.585	TREE OAK	13
151867	402644.1	1588654.585	TREE OAK	13
151868	402644.1	1588654.585	TREE OAK	13
151869	402644.1	1588654.585	TREE OAK	13
151870	402644.1	1588654.585	TREE OAK	13
151871	402644.1	1588654.585	TREE OAK	13
151872	402644.1	1588654.585	TREE OAK	13
151873	402644.1	1588654.585	TREE OAK	13
151874	402644.1	1588654.585	TREE OAK	13
151875	402644.1	1588654.585	TREE OAK	13
151876	402644.1	1588654.585	TREE OAK	13
151877	402644.1	1588654.585	TREE OAK	13
151878	402644.1	1588654.585	TREE OAK	13
151879	402644.1	1588654.585	TREE OAK	13
151880	402644.1	1588654.585	TREE OAK	13
151881	402644.1	1588654.585	TREE OAK	13
151882	402644.1	1588654.585	TREE OAK	13
151883	402644.1	1588654.585	TREE OAK	13
151884	402644.1	1588654.585	TREE OAK	13
151885	402644.1	1588654.585	TREE OAK	13
151886	402644.1	1588654.585	TREE OAK	13
151887	402294.8	1588548.565	TREE OAK	12
151888	402309	1588558.762	TREE OAK	8
151889	402315.9	1588542.157	TREE OAK	8
151890	402313	1588566.577	TREE OAK	12
151891	402294.9	1588568.086	TREE OAK	8
151893	402288.9	1588607.493	TREE OAK	12
151894	402297.8	1588609.176	TREE OAK	8
151895	402294.9	1588605.293	TREE OAK	14
151896	402273.4	1588609.268	TREE OAK	8
151897	402284.1	1588618.143	TREE OAK	8
151898	402281.8	1588612.555	TREE OAK	12
151899	402291.6	1588621.061	TREE OAK	8
151900	402288.5	1588616.102	TREE OAK	8
151901	402304.5	1588608.277	TREE OAK	12
151903	402317.2	1588630.511	TREE OAK	15
151904	402299.8	1588651.121	TREE OAK	13
151905	402288.4	1588701.956	TREE OAK	12
151906	402277.7	1588694.987	TREE OAK	24
151907	402273.1	1588694.987	TREE OAK	24
151908	402278.1	1588681.234	TREE OAK	24
151909	402273.1	1588638.543	TREE OAK	13
151910	402251	1588587.218	TREE OAK	8
151911	402332.6	1588554.128	TREE OAK	8
151912	402348.6	1588554.128	TREE OAK	8
151913	402337.4	1588585.187	TREE OAK	8
151914	402333.6	1588582.982	TREE OAK	12
151915	402325.5	1588587.783	TREE OAK	8
151916	402321.5	1588587.783	TREE OAK	8
151917	402325.2	1588587.783	TREE OAK	8
151918	402328.1	1588587.783	TREE OAK	8
151919	402336.1	1588587.783	TREE OAK	8
151920	402329.2	1588733.506	TREE OAK	8
151921	402317.7	1588733.506	TREE OAK	8
151922	402313.7	1588733.506	TREE OAK	8
151923	402309.7	1588733.506	TREE OAK	8
151924	402305.7	1588733.506	TREE OAK	8
151925	402326.4	1588700.458	TREE OAK	8
151926	402320.4	1588705.811	TREE OAK	14
151927	402348.5	1588705.811	TREE OAK	14
151928	402374.2	1588708.2	TREE OAK	8
151929	402313.5	1588705.571	TREE OAK	8
151930	402309.5	1588705.571	TREE OAK	8
151931	402317.8	1588744.687	TREE OAK	11
151932	402317.4	1588760.131	TREE OAK	9
151933	402317.4	1588760.131	TREE OAK	9
151934	402317.4	1588760.131	TREE OAK	9
151935	402317.4	1588760.131	TREE OAK	9
151936	402317.4	1588760.131	TREE OAK	9
151937	402317.4	1588760.131	TREE OAK	9
151938	402317.4	1588760.131	TREE OAK	9
151939	402317.4	1588760.131	TREE OAK	9
151940	402317.4	1588760.131	TREE OAK	9
151941	402362.8	1588753.21	TREE OAK	15
151942	402383	1588750.323	TREE OAK	14
151943	402373.7	1588737.439	TREE OAK	14
151944	402389.5	1588714.313	TREE OAK	13
151945	402422.1	1588748.245	TREE OAK	24
151946	402423.1	1588748.245	TREE OAK	24
151950	402426.2	1588754.427	TREE OAK	19
151951	402429	1588737.309	TREE OAK	14
151952	402421.2	1588737.309	TREE OAK	14
151953	402431.1	1588728.266	TREE OAK	14
151954	402449.8	1588770.513	TREE OAK	8
151955	402443.5	1588802.362	TREE OAK	8
151956	402453.2	1588819.388	TREE OAK	8
151957	402419.1	1588771.524	TREE OAK	21
151958	402429.3	1588668.358	TREE OAK	29
151959	402431.1	1588617.232	TREE OAK	29
151960	402461.5	1588667.717	TREE OAK	29
151961	402485.5	1588684.91	TREE OAK	11
151962	402492.7	1588663.114	TREE OAK	14
151964	402507.1	1588663.114	TREE OAK	14
151965	402425	1588708.217	TREE OAK	19
151966	402422.1	1588708.217	TREE OAK	19
151967	402418.9	1588708.217	TREE OAK	19
151968	402445.8	1588740.525	TREE OAK	13
151969	402444	1588756.259	TREE OAK	19
151972	402442.8	1588784.896	TREE OAK	15
151973	402443.2	1588784.896	TREE OAK	15
151974	402472.3	1588801.078	TREE OAK	8
151981	402473.8	1588800.63	TREE OAK	8
151982	402464.8	1588801.078	TREE OAK	8
151983	402457.4	1588761.863	TREE OAK	13
151984	402453.5	1588736.729	TREE OAK	15
151985	402474.4	1588733.746	TREE OAK	19
151986	402473.8	1588733.746	TREE OAK	19
151987	402468.8	1588801.508	TREE OAK	28
151988	402432.1	1588583.926	TREE OAK	19
151989	402432.6	1588584.563	TREE OAK	22
151990	402433.1	1588584.563	TREE OAK	22
151991	402371.6	1588564.128	TREE OAK	8
151992	402373.3	1588555.465	TREE OAK	14
151993	402373.7	1588555.465	TREE OAK	14
151994	402373.7	1588555.465	TREE OAK	14
151995	402373.7	1588555.465	TREE OAK	14
151996	402373.7	1588555.465	TREE OAK	14
151997	402373.7	1588555.465	TREE OAK	14
151998	402373.7	1588555.465	TREE OAK	14
151999	402373.7	1588555.465	TREE OAK	14
152000	402373.7	1588555.465	TREE OAK	14
152001	402373.7	1588555.465	TREE OAK	14
152002	402373.7	1588555.465	TREE OAK	14
152003	402373.7	1588555.465	TREE OAK	14
152004	402373.7	1588555.465	TREE OAK	14
152005	402373.7	1588555.465	TREE OAK	14
152006	402373.7	1588555.465	TREE OAK	14
152007	402373.7	1588555.465	TREE OAK	14
152008	402373.7	1588555.465	TREE OAK	14
152009	402373.7	1588555.465	TREE OAK	14
152010	402373.7	1588555.465	TREE OAK	14
152011	402373.7	1588555.465	TREE OAK	14
152012	402373.7	1588555.465	TREE OAK	14
152013	402373.7	1588555.465	TREE OAK	14
152014	402373.7	1588555.465	TREE OAK	14
152015	402373.7	1588555.465	TREE OAK	14
152016	402373.7	1588555.465	TREE OAK	14
152017	402373.7	1588555.465	TREE OAK	14
152018	402373.7	1588555.465	TREE OAK	14
152019	402373.7	1588555.465	TREE OAK	14
152020	402373.7	1588555.465	TREE OAK	14
152021	402373.7	1588555.465	TREE OAK	14
152022	402373.7	1588555.465	TREE OAK	14
152023	402373.7	1588555.465	TREE OAK	14
152024	402373.7	1588555.465	TREE OAK	14
152025	402373.7	1588555.465	TREE OAK	14
152026	402373.7	1588555.465	TREE OAK	14
151067	402700.4	1588728.634	TREE OAK	10
151073	402682	1588763.409	TREE OAK	23
151074	402673.6	1588778.875	TREE OAK	13
151075	402681.4	1588770.132	TREE OAK	9
151076	402682	1588765.203	TREE OAK	9
151077	402685.2	1588760.125	TREE OAK	10
151078	402682.8	1588782.36	TREE OAK	8
151079	402682.6	1588787.838	TREE OAK	8
151080	402683.8	1588787.838	TREE OAK	8
151081	402700.7	1588801.685	TREE OAK	12
151082	402670	1588826.743	TREE OAK	29
151083	402684.4	1588781.761	TREE OAK	17
151084	402684.5	1588782.12	TREE OAK	17
151085	402700.7	1588801.168	TREE OAK	12
151086	402701.1	1588801.168	TREE OAK	12
151087	402705.2	1588802.199	TREE OAK	12
151088	402703.2	1588802.199	TREE OAK	12
151089	402705.2	1588802.199	TREE OAK	12
151090	402705.2	1588802.199	TREE OAK	12
151091	402705.2	1588802.199	TREE OAK	12
151092	402705.2	1588802.199	TREE OAK	12
151093	402705.2	1588802.199	TREE OAK	12
151094	402705.2	1588802.199	TREE OAK	12
151095	402705.2	1588802.199	TREE OAK	12
151096	402705.2	1588802.199	TREE OAK	12
151097	402705.2	1588802.199	TREE OAK	12
151098	402705.2	1588802.199	TREE OAK	12
151099	402705.2	1588802.199	TREE OAK	12
151100	402705.2	1588802.199	TREE OAK	12
151101	402705.2	1588802.199	TREE OAK	12
151102	402705.2	1588802.199	TREE OAK	12
151103	402705.2	1588802.199	TREE OAK	12
151104	402705.2	1588802.199	TREE OAK	12
151105	402705.2	1588802.199	TREE OAK	12
151106	402705.2	1588802.199	TREE OAK	12
151107	402705.2	1588802.199	TREE OAK	12
151108	402705.2	1588802.199	TREE OAK	12
151109	402705.2	1588802.199	TREE OAK	12
151110	402705.2	1588802.199	TREE OAK	12
151111	402705.2	1588802.199	TREE OAK	12
151112	402705.2	1588802.199	TREE OAK	12
151113	402705.2	1588802.199	TREE OAK	12
151114	402705.2	1588802.199	TREE OAK	12
151115	402705.2	1588802.199	TREE OAK	12
151116	402705.2	1588802.199	TREE OAK	12
151117	402705.2	1588802.199	TREE OAK	12
151118	402705.2	1588802.199	TREE OAK	12
151119	402705.2	1588802.199	TREE OAK	12
151120	402705.2	1588802.199	TREE OAK	12
151121	402705.2	1588802.199	TREE OAK	12
151122	402705.2	1588802.199	TREE OAK	12
151123	402705.2	1588802.199	TREE OAK	12
151124	402705.2	1588802.199	TREE OAK	12
151125	402705.2	1588802.199	TREE OAK	12
151126	402705.2	1588802.199	TREE OAK	12
151127	402705.2	1588802.199	TREE OAK	12
151128	402705.2	1588802.199	TREE OAK	12
151129	402705.2	1588802.199	TREE OAK	12
151130	402705.2	1588802.199	TREE OAK	12
151131	402705.2	1588802.199	TREE OAK	12
151132	402705.2	1588802.199	TREE OAK	12
151133	402705.2	1588802.199	TREE OAK	12
151134	402705.2	1588802.199	TREE OAK	12
151135	402705.2	1588802.199	TREE OAK	12
151136	402705.2	1588802.199	TREE OAK	12
151137	402705.2	1588802.199	TREE OAK	12
151138	402705.2	1588802.199	TREE OAK	12
151139	402705.2	1588802.199	TREE OAK	12
151140	402705.2	1588802.199	TREE OAK	12
151141	402705.2	1588802.199	TREE OAK	12
151142	402705.2	1588802.199	TREE OAK	12
151143	402705.2	1588802.199	TREE OAK	12
151144	402705.2	1588802.199	TREE OAK	12
151145	402705.2	1588802.199	TREE OAK	12
151146	402705.2	1588802.199	TREE OAK	12
151147	402705.2	1588802.199	TREE OAK	12
151148	402705.2	1588802.199	TREE OAK	12
151149	402705.2	1588802.199	TREE OAK	12
151150	402705.2	1588802.199	TREE OAK	12
151151	402705.2	1588802.199	TREE OAK	12
151152	402705.2	1588802.199	TREE OAK	12
151153	402705.2	1588802.199	TREE OAK	12
151154	402705.2	1588802.199	TREE OAK	12
151155	402705.2	1588802.199	TREE OAK	12
151156	402705.2	1588802.199	TREE OAK	12
151157	402705.2	1588802.199	TREE OAK	12
151158	402705.2	1588802.199	TREE OAK	12
151159	402705.2	1588802.199	TREE OAK	12
151160	402

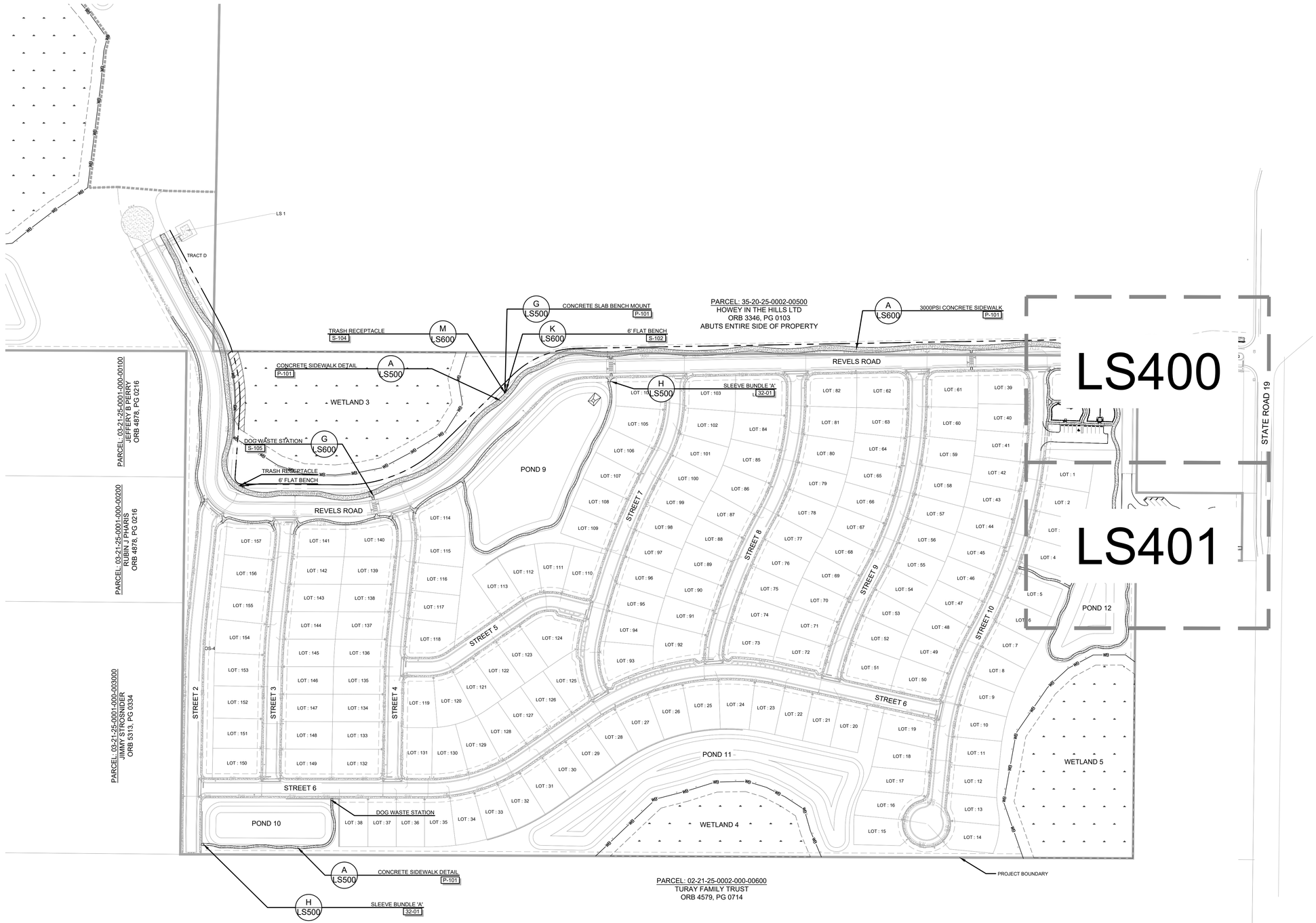

RVi
111 North Magnolia Avenue
Suite 1350
Orlando, Florida 32801
Tel: 407.680.0650
www.rviplanning.com

Digitally signed by Jack E Caldwell
Date: 2025.08.28 16:52:29-04'00'

JACK E. CALDWELL, P.L.A.
FL LICENSE NO. LA6667214

Sunshine811
Call 811 or visit sunshine811.com two full business days before digging to have buried facilities located and marked.
Check positive response codes before you dig!

MISSION RISE PHASE 1

PERMIT LANDSCAPE PLAN SET

TOWN OF HOWEY-IN-THE-HILLS

PROJECT NO :	25006053
DATE :	07/07/2025
DRAWN:	CD/JH
REVIEWED:	JC

REVISIONS

HARDSCAPE REF PLAN

LS100

01_ORIGINAL ISSUE

SCALE: 1" = 120'-0"

L:\2025\25006053 - mission rise ta design (self tap ft\ 8\c\06 landscape architecture\03 CD\01 phase 1 cmtal\02 current (dennis)\03 SHEETS\02_HARDSCAPE\25006053-LS100-REF_PLN.dwg 8/28/2025 john harre

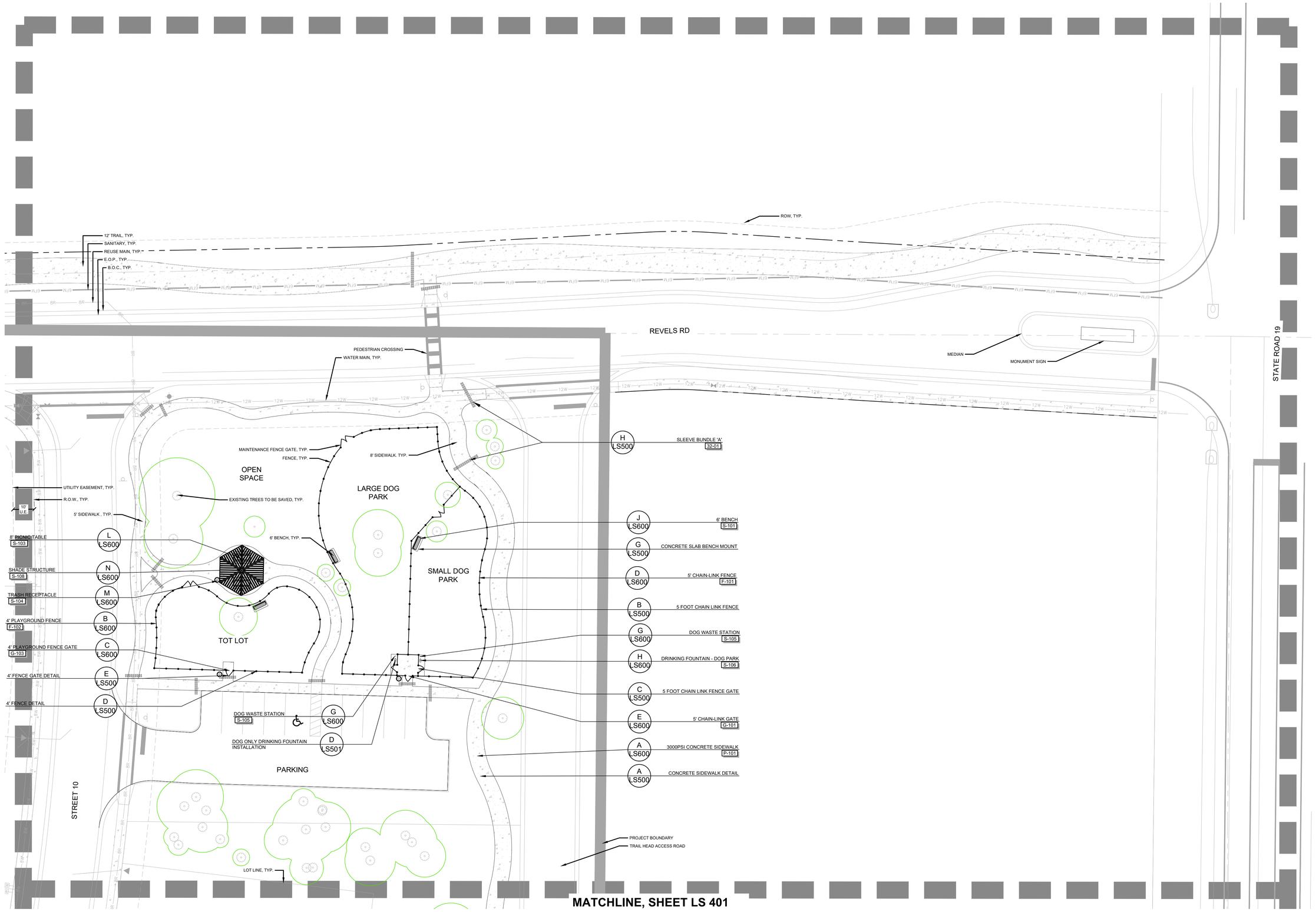

RVi
111 North Magnolia Avenue
Suite 1350
Orlando, Florida 32801
Tel: 407.680.0650
www.rviplanning.com

Digitally signed by Jack E Caldwell
Date: 2025.08.28 16:52:31-04'00'

JACK E. CALDWELL, P.L.A.
FL LICENSE NO. LA6667214

Sunshine811
Call 811 or visit sunshine811.com two full business days before digging to have buried facilities located and marked.
Check positive response codes before you dig!

MISSION RISE PHASE 1
PERMIT LANDSCAPE PLAN SET
TOWN OF HOWEY-IN-THE-HILLS

PROJECT NO :	25006053
DATE :	07/07/2025
DRAWN:	CD/JH
REVIEWED:	JC

REVISIONS

HARDSCAPE ENLARGEMENT

LS400

01_ORIGINAL ISSUE

L:\2025\25006053 - mission rise ta design (self tax fl_4x\06 landscape architecture\03 CD\01 phase 1 cmda\02 current plans\03 SHEETS\02_HARDSCAPE\25006053-LS400-ENLGMT_PLN_SERIES.dwg 8/28/2025 john harre

MATCHLINE, SHEET LS 400

LOT : 1

LOT : 2

LOT : 3

LOT : 4

LOT : 5

LOT : 6

STREET 10

STATE ROAD 19

WATER MAIN, TYP.

R.O.W., TYP.

UTILITY EASEMENT, TYP.

REUSE MAIN, TYP.

E.O.P., TYP.

B.O.C., TYP.

5' SIDEWALK, TYP.

10' U.E.

8' SIDEWALK TYP.

3000PSI CONCRETE SIDEWALK P-101 — A LS600

SLEEVE BUNDLE 'A' 32-01 — H LS500

TRASH RECEPTACLE S-104 — M LS600

CLASSIC TRAILHEAD KIOSK S-109 — O LS600

DOG WASTE STATION S-105 — G LS600

PARKING

PICNIC AREA

8' PICNIC TABLE S-103 — L LS600

6' PICNIC TABLE, TYP.

RESTROOM BUILDING (BY OTHERS)

TRASH RECEPTACLE, TYP.

DOG WASTE STATION, TYP.

8' SIDEWALK, TYP.

EXISTING TREES TO BE SAVED, TYP.

P LS600 — STANDARD MISTING STATION S-110

B LS601 — BICYCLE WASH STATION STAND S-112

F LS500 — BIKE RACK PARKING SLAB

C LS601 — CIRCULAR BIKE RACK S-113

A LS601 — BICYCLE REPAIR STAND S-111

5' SIDEWALK, TYP.

LOT LINE, TYP.

A LS600 — 3000PSI CONCRETE SIDEWALK P-101

A LS500 — CONCRETE SIDEWALK DETAIL

PROJECT BOUNDARY, TYP.

LANDSCAPE EASEMENT, TYP.

POND T.O.B, TYP.

POND 12

0 10' 20' 40'

SCALE: 1" = 20'-0"

RVi
111 North Magnolia Avenue
Suite 1350
Orlando, Florida 32801
Tel: 407.680.0650
www.rviplanning.com

LICENSED LANDSCAPE ARCHITECT LA 6667214 STATE OF FLORIDA

Digitally signed by Jack E Caldwell
Date: 2025.08.28 16:52:34-04'00'

JACK E. CALDWELL, P.L.A.
FL LICENSE NO. LA6667214

Sunshine811

Call 811 or visit sunshine811.com two full business days before digging to have buried facilities located and marked.

Check positive response codes before you dig!

MISSION RISE PHASE 1

PERMIT LANDSCAPE PLAN SET

TOWN OF HOWEY-IN-THE-HILLS

PROJECT NO :	25006053
DATE :	07/07/2025
DRAWN:	CD/JH
REVIEWED:	JC

REVISIONS

HARDSCAPE ENLARGEMENT

LS401

01_ORIGINAL ISSUE

L:\2025\25006053 - mission rise la design (set up #1, 8x36) landscape architecture\03 CD\01 phase 1 cmd\02 current plans\03 SHEETS\02_HARDSCAPE\25006053-LS400-ENLGMT_PLN_SERIES.dwg 8/28/2025 john harre

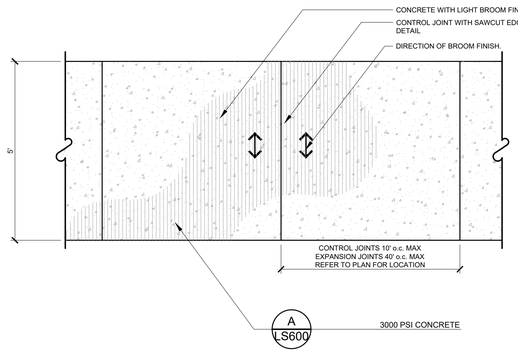

A CONCRETE SIDEWALK DETAIL

1/2" = 1'-0" RVI.ORL-2500605-169

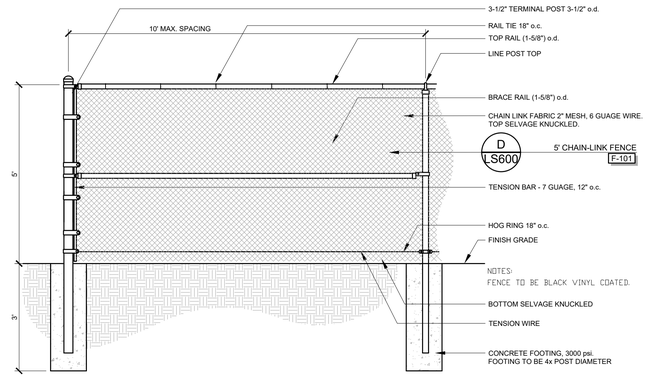

B 5 FOOT CHAIN LINK FENCE

1/2" = 1'-0"

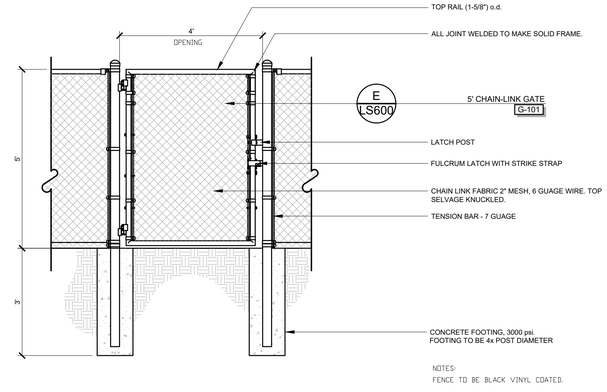

C 5 FOOT CHAIN LINK FENCE GATE

1/2" = 1'-0"

*LIFE SAFETY BARRIER MUST MEET THE REQUIREMENTS OUTLINED IN CHAPTER 64E-9 OF THE FLORIDA STATE STATUTES.

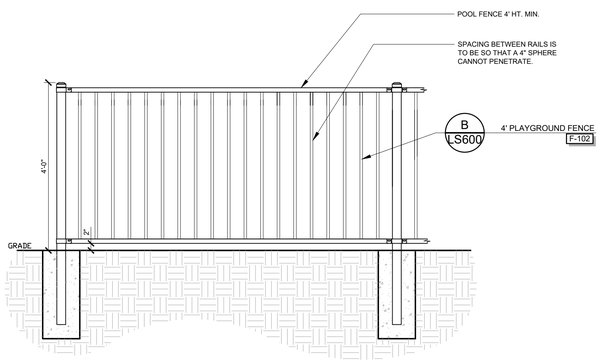

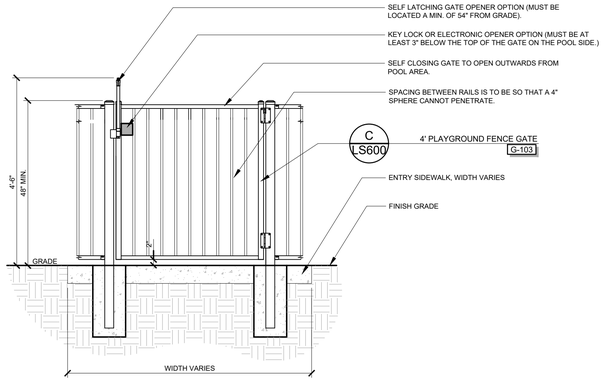

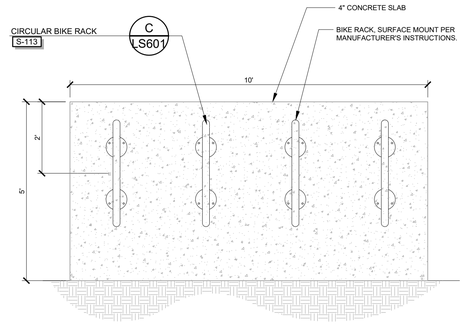

D 4' FENCE DETAIL

1" = 1'-0"

E 4' FENCE GATE DETAIL

1" = 1'-0"

F BIKE RACK PARKING SLAB

1/2" = 1'-0" RVI.ORL-22004433-314

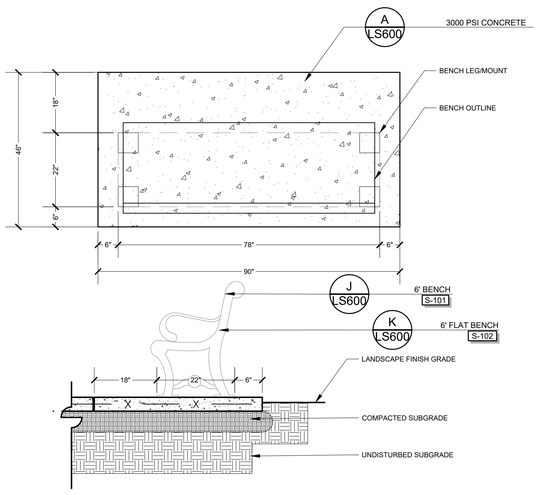

NOTES:
1. TO FACILITATE FUTURE CABLE INSTALLATION, CONDUITS ARE PLACED AS STRAIGHT AS POSSIBLE WITHIN THE TRENCH.
2. WHERE CONDUIT BREAKS ARE ANTICIPATED (IE. AT ROAD CROSSINGS WITH MEDIAN ACCESS) THE ENTIRE LENGTH SHALL BE INSTALLED AS ONE UNIT AND THEN THE BREAK SHALL BE CUT AND REMOVED.
3. THE LOCATION OF SLEEVE ENDS SHALL BE RECORDED USING TWO PERMANENT REFERENCE POINTS AND THE APPROXIMATE DEPTH BELOW FINISH GRADE.
4. CONDUITS SHALL BE INSTALLED WITH CLEAN (BARB FREE) ENDS AND FREE OF CRACKING AND OTHER DAMAGE.

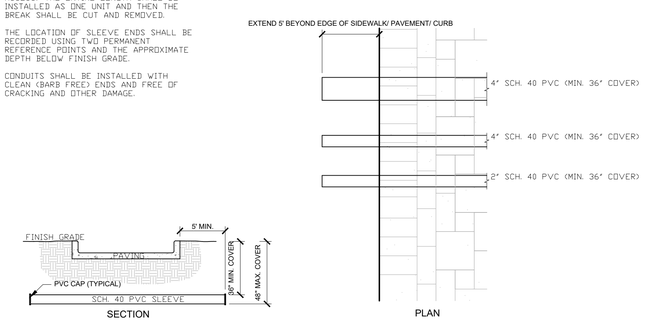

G CONCRETE SLAB BENCH MOUNT

1/2" = 1'-0" RVI.ORL-2500605-323

H SLEEVE BUNDLE 'A'

1/2" = 1'-0" RVI.ORL-2500605-158

RVi
111 North Magnolia Avenue
Suite 1350
Orlando, Florida 32801
Tel: 407.680.0650
www.rviplanning.com

STATE OF FLORIDA JACK E. CALDWELL LA 6667214 REGISTERED LANDSCAPE ARCHITECT

Digitally signed by Jack E Caldwell
Date: 2025.08.28 16:52:36-04'00'

JACK E. CALDWELL, P.L.A.
FL LICENSE NO. LA6667214

Sunshine811
Call 811 or visit sunshine811.com two full business days before digging to have buried facilities located and marked.
Check positive response codes before you dig!

MISSION ROSE PHASE 1

PERMIT LANDSCAPE PLAN SET

TOWN OF HOWEY-IN-THE-HILLS

PROJECT NO :	25006053
DATE :	07/07/2025
DRAWN:	CD/JH
REVIEWED:	JC

REVISIONS

HARDSCAPE DETAILS

LS500

01_ORIGINAL ISSUE

L:\2025\25006053 - mission rise la design (ref lap ft, lic)\06 landscape architecture\03 CD\01 phase 1 cert\02 current plans\03 SHEETS\02_HARDSCAPE\25006053-LS500-DETAILS_SERIES.dwg 8/28/2025 john hamr

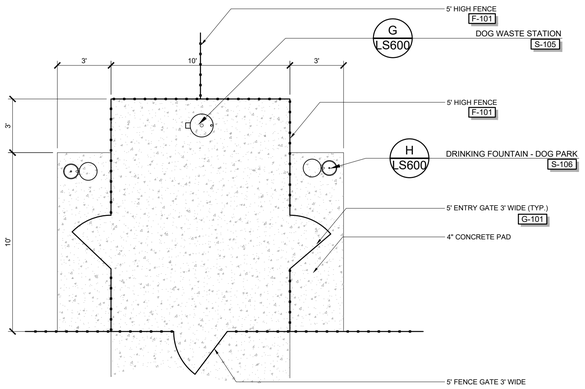

A DOG PARK ENTRY DETAIL

1/4" = 1'-0" RVI.ORL-2500605-327

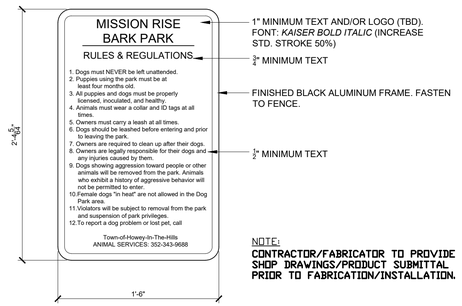

B FENCE SIGN WITH DOG PARK RULES DETAIL

1 1/2" = 1'-0" RVI.ORL-2500605-326

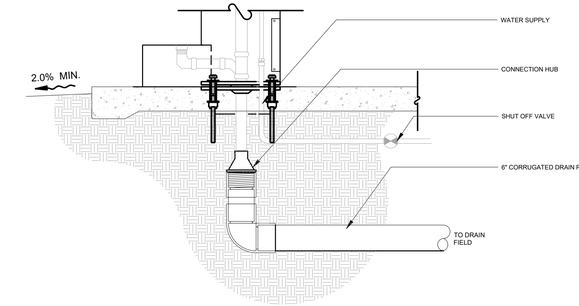

C DOG FOUNTAIN WATER AND DRAIN CONNECTION

1" = 1'-0" RVI.ORL-24005471-284

MOST DEPENDABLE FOUNTAINS, INC.
5705 COMMANDER DR. P.O. BOX 587
ARLINGTON, TN 38002-0587
PHONE: (901) 867-0039
www.mostdependable.com

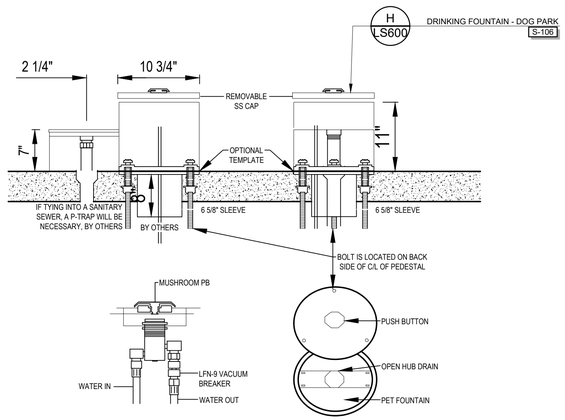

NOTES:
1. INSTALLATION TO BE COMPLETED IN ACCORDANCE WITH MANUFACTURER'S SPECIFICATIONS.
2. DO NOT SCALE DRAWING.
3. THIS DRAWING IS INTENDED FOR USE BY ARCHITECTS, ENGINEERS, CONTRACTORS, CONSULTANTS AND DESIGN PROFESSIONALS FOR PLANNING PURPOSES ONLY. THIS DRAWING MAY NOT BE USED FOR CONSTRUCTION.
4. ALL INFORMATION CONTAINED HEREIN WAS CURRENT AT THE TIME OF DEVELOPMENT BUT MUST BE REVIEWED AND APPROVED BY THE PRODUCT MANUFACTURER TO BE CONSIDERED ACCURATE.
5. CONTRACTOR'S NOTE: FOR PRODUCT AND COMPANY INFORMATION VISIT www.CADdetails.com/info AND ENTER REFERENCE NUMBER 3354-9.5.

350 SM SS

SHOWN W/ OPTIONAL 10" SS SURFACE CARRIER

D DOG ONLY DRINKING FOUNTAIN INSTALLATION

1" = 1'-0" RVI.ORL-2500605-328

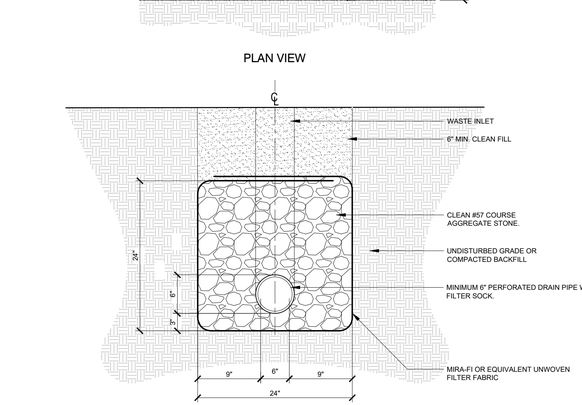

PLAN VIEW

SECTION VIEW

NOTE:
DRAIN FIELD BY GENERAL CONTRACTOR.

E TYPICAL DRAINFIELD FOR DOG FOUNTAIN DETAIL

1" = 1'-0" RVI.ORL-24005471-238

NOTE:
FINAL LOCATION/DIRECTION OF WATER SUPPLY LINE, TIE INS & WASTE LINE TO FIELD VERIFIED BY CONTRACTOR PRIOR TO INSTALLATION. CONDITIONS MAY VARY PER SITE PLAN. L.A. TO APPROVE FINAL LAYOUT.

F PLAN VIEW OF DOG FOUNTAIN DETAIL

1" = 1'-0" RVI.ORL-24005471-236

MOST DEPENDABLE FOUNTAINS, INC.
5705 COMMANDER DR. P.O. BOX 587
ARLINGTON, TN 38002-0587
PHONE: (901) 867-0039
www.mostdependable.com

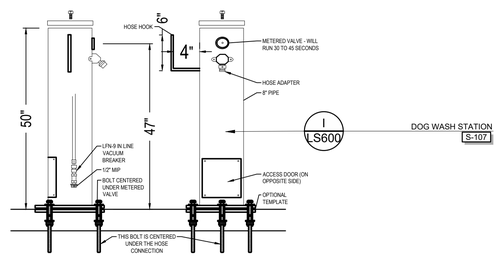

NOTES:
1. OPTIONAL STAINLESS STEEL SURFACE CARRIER RECOMMENDED ON SURFACE MOUNT INSTALLATIONS.
2. INSTALLATION TO BE COMPLETED IN ACCORDANCE WITH MANUFACTURER'S SPECIFICATIONS.
3. DO NOT SCALE DRAWING.
4. THIS DRAWING IS INTENDED FOR USE BY ARCHITECTS, ENGINEERS, CONTRACTORS, CONSULTANTS AND DESIGN PROFESSIONALS FOR PLANNING PURPOSES ONLY. THIS DRAWING MAY NOT BE USED FOR CONSTRUCTION.
5. ALL INFORMATION CONTAINED HEREIN WAS CURRENT AT THE TIME OF DEVELOPMENT BUT MUST BE REVIEWED AND APPROVED BY THE PRODUCT MANUFACTURER TO BE CONSIDERED ACCURATE.
6. CONTRACTOR'S NOTE: FOR PRODUCT AND COMPANY INFORMATION VISIT www.CADdetails.com/info AND ENTER REFERENCE NUMBER 3354-10.35.

MODEL 505 SM RINSE STATION

SHOWN W/ OPTIONAL 8" SS SURFACE CARRIER

G DOG WASH STATION INSTALLATION

1" = 1'-0" RVI.ORL-2500605-329

RVi
111 North Magnolia Avenue
Suite 1350
Orlando, Florida 32801
Tel: 407.680.0650
www.rviplanning.com

Digitally signed by Jack E Caldwell
Date: 2025.08.28 16:52:39-04'00'

JACK E. CALDWELL, P.L.A.
FL LICENSE NO. LA6667214

Sunshine811
Call 811 or visit sunshine811.com two full business days before digging to have buried facilities located and marked.
Check positive response codes before you dig!

MISSION RISE PHASE 1
PERMIT LANDSCAPE PLAN SET
TOWN OF HOWEY-IN-THE-HILLS

PROJECT NO :	25006053
DATE :	07/07/2025
DRAWN:	CD/JH
REVIEWED:	JC

REVISIONS

HARDSCAPE DETAILS

LS501

01_ORIGINAL ISSUE

L:\2025\25006053 - mission rise ta design (ast bay fl)\ 4)\04 landscape architecture\03 CD\01 phase 1 cmds\02 current plans\03 SHEETS\02_HARDSCAPE\25006053-LS500-DETAILS_SERIES.dwg 8/28/2025 john hare

PRODUCT INFORMATION:

MANUFACTURER: BY CONTRACTOR

MODEL: 4" CONCRETE, 3000 PSI AFTER 30 DAYS WITH LIGHT BROOM FINISH. SAW-CUT EVERY 5LF FOR PATHS (OR EQUAL TO WIDTH OF SIDEWALK)

COLOR: GREY

QUANTITY: BY CONTRACTOR

NOTES:

1. SEE PLAN FOR LAYOUT.

A 3000PSI CONCRETE SIDEWALK P-101

1" = 1'-0" RVI.ORL-2500605-138

PRODUCT INFORMATION:

MANUFACTURER: FLORIDA STATE FENCE
MODEL: 2-RAIL ALUMINUM
COLOR: BLACK
SIZE: 4' HT.
QUANTITY: 210 LF (CONTRACTOR TO VERIFY)

https://floridastatefence.com/commercial-services/commercial-aluminum-fencing/

NOTES:

INSTALL PER MANUFACTURER'S SPECIFICATIONS AND AS OUTLINED IN CHAPTER 64E-9 OF THE FLORIDA STATE STATUTES. 4" MAXIMUM OPENING BETWEEN RAILS, 2" MAXIMUM SPACE BETWEEN BOTTOM OF FENCE AND FINISHED GRADE.

B 4' PLAYGROUND FENCE F-102

NOT TO SCALE

METAL GATE

PRODUCT INFORMATION:

MANUFACTURER: AMERISTAR FENCE CORPORATION
MODEL: ALUMINUM 48" HT. GATE 5' WIDTH
COLOR: BLACK
SIZE: 4' HT., 5' WIDTH
QUANTITY: 2

HTTPS://WWW.AMERISTARPERIMETER.COM/US/EN

NOTES:

1. INSTALL PER MANUFACTURER'S SPECIFICATIONS AND FLORIDA BUILDING CODE. CONTRACTOR TO PROVIDE ALL REQUIRED HARDWARE.

C 4' PLAYGROUND FENCE GATE G-103

1" = 1'-0"

PRODUCT INFORMATION:

SUPPLIER: BY CONTRACTOR
TYPE: 5' BLACK VINYL CHAIN-LINK FENCE
COLOR: BLACK
MOUNT TYPE: GROUND MOUNTED POST SET IN CONCRETE
QUANTITY: 445 LF (CONTRACTOR TO VERIFY)

NOTES:

1. INSTALL AS OUTLINED PER MANUFACTURER'S SPECIFICATIONS AND TO MEET OR EXCEED ALL STATE AND LOCAL BUILDING CODES. 4" MAXIMUM OPENING BETWEEN RAILS, 2" MAXIMUM SPACE BETWEEN BOTTOM OF FENCE AND FINISHED GRADE.

D 5' CHAIN-LINK FENCE F-101

NOT TO SCALE

PRODUCT INFORMATION:

SUPPLIER: BY CONTRACTOR
TYPE: 5' BLACK VINYL CHAIN LINK GATE
COLOR: BLACK VINYL COATING
QUANTITY: 3 (CONTRACTOR TO VERIFY)

NOTES:

1. INSTALL PER MANUFACTURERS SPECIFICATIONS AND FLORIDA BUILDING CODE. SHOP DRAWINGS SHALL BE SUBMITTED TO THE OWNER/ ARCHITECT FOR APPROVAL PRIOR TO FABRICATION. CONTRACTOR TO PROVIDE ALL REQUIRED HARDWARE.

E 5' CHAIN-LINK GATE G-101

NOT TO SCALE

PRODUCT INFORMATION:

SUPPLIER: BY CONTRACTOR
TYPE: 5' BLACK VINYL CHAIN LINK GATE
COLOR: BLACK VINYL COATING
QUANTITY: 2 SETS (2 LEAFS EACH SET)

NOTES:

1. INSTALL PER MANUFACTURERS SPECIFICATIONS AND FLORIDA BUILDING CODE. SHOP DRAWINGS SHALL BE SUBMITTED TO THE OWNER/ ARCHITECT FOR APPROVAL PRIOR TO FABRICATION. CONTRACTOR TO PROVIDE ALL REQUIRED HARDWARE.

F 5' MAINTENANCE CHAIN-LINK GATE G-102

NOT TO SCALE

PRODUCT INFORMATION:

MANUFACTURER: ANOVA
MODEL: UPBEAT DOG WASTE STATION
SIZE: 73" H X 13" W X 15" D
COLOR: GREEN
QUANTITY: 6

HTTPS://WWW.ANOVAFURNISHINGS.COM/CATEGORIES/PET-WASTE-SOLUTIONS/UPBEAT-DOG-WASTE-STATION-WITH-ROUND-PERFORATED-CAN-AND-ONEPUL-BAG-SYSTEM

NOTES:

1. INSTALLATION TO BE COMPLETED IN ACCORDANCE WITH MANUFACTURER'S SPECIFICATIONS

G DOG WASTE STATION S-107

NOT TO SCALE

PRODUCT INFORMATION:

MANUFACTURER: ANOVA
MODEL: MOST DEPENDABLE FOUNTAINS
COLOR: GREEN
QUANTITY: 2

HTTPS://WWW.MOSTDEPENDABLE.COM/PRODUCT/350-SMSS/

NOTES:

1. INSTALLATION TO BE COMPLETED IN ACCORDANCE WITH MANUFACTURER'S SPECIFICATIONS

H DRINKING FOUNTAIN - DOG PARK S-106

1" = 1'-0"

PRODUCT INFORMATION:

MANUFACTURER: MOST DEPENDABLE FOUNTAINS
MODEL: 595 SMSS TIMED HOSE BIBB/RINSE STATION
COLOR: TEXTURED EMERALD
QUANTITY: 1

https://www.mostdependable.com/product/505-smss-timed-hose-bibb-rinse-station/

NOTES:

1. INSTALLATION TO BE COMPLETED IN ACCORDANCE WITH MANUFACTURER'S SPECIFICATIONS

I DOG WASH STATION S-107

NOT TO SCALE

PRODUCT INFORMATION:

MANUFACTURER: ANOVA
MODEL: MADISON 6' RECYCLED PLASTIC CONTOUR BENCH
SIZE: 35" H X 28" W X 79" L
COLOR: CEDAR SLATS TEXTURED PEWTER FRAME
QUANTITY: 3

https://www.anovafurnishings.com/collections/madison/madison-6-recycled-plastic-contour-bench

NOTES:

1. SEE PLAN FOR LOCATIONS. INSTALL PER MANUFACTURER'S SPECIFICATIONS.

J 6' BENCH S-101

1" = 1'-0"

PRODUCT INFORMATION:

MANUFACTURER: ANOVA
MODEL: MADISON 6' RECYCLED PLASTIC FLAT BENCH
SIZE: 19" H X 20" W X 72" L
COLOR: CEDAR SLATS TEXTURED PEWTER FRAME
QUANTITY: 2

https://www.anovafurnishings.com/madison-6-recycled-plastic-flat-bench

NOTES:

1. SEE PLAN FOR LOCATIONS. INSTALL PER MANUFACTURER'S SPECIFICATIONS.

K 6' FLAT BENCH S-102

1" = 1'-0"

PRODUCT INFORMATION:

MANUFACTURER: ANOVA
MODEL: 8' RECTANGULAR PICNIC TABLE
SIZE: 34" H X 65" W X 96" L
COLOR: CEDAR SLATS, TEXTURED PEWTER FRAME
QUANTITY: 7 (CONTRACTOR TO VERIFY)

https://www.anovafurnishings.com/categories/picnic-tables/8-rectangular-recycled-plastic-picnic-table

NOTES:

1. INSTALLATION TO BE COMPLETED IN ACCORDANCE WITH MANUFACTURER'S SPECIFICATIONS

L 8' PICNIC TABLE S-103

NTS

PRODUCT INFORMATION:

SUPPLIER: BY CONTRACTOR
TYPE: 24' SHADE STRUCTURE
COLOR: CONTRACTOR TO SUPPLY SAMPLE FOR APPROVAL BY THE CLIENT AND LANDSCAPE ARCHITECT
QUANTITY: 1 (CONTRACTOR TO VERIFY)

NOTES:

1. INSTALL PER MANUFACTURERS SPECIFICATIONS AND FLORIDA BUILDING CODE. SHOP DRAWINGS SHALL BE SUBMITTED TO THE OWNER/ ARCHITECT FOR APPROVAL PRIOR TO FABRICATION. CONTRACTOR TO PROVIDE ALL REQUIRED HARDWARE.

M TRASH RECEPTACLE S-104

1" = 1'-0" RVI.ORL-2500605-338

PRODUCT INFORMATION:

SUPPLIER: BY CONTRACTOR
TYPE: 24' SHADE STRUCTURE
COLOR: CONTRACTOR TO SUPPLY SAMPLE FOR APPROVAL BY THE CLIENT AND LANDSCAPE ARCHITECT
QUANTITY: 1 (CONTRACTOR TO VERIFY)

NOTES:

1. INSTALL PER MANUFACTURERS SPECIFICATIONS AND FLORIDA BUILDING CODE. SHOP DRAWINGS SHALL BE SUBMITTED TO THE OWNER/ ARCHITECT FOR APPROVAL PRIOR TO FABRICATION. CONTRACTOR TO PROVIDE ALL REQUIRED HARDWARE.

N SHADE STRUCTURE S-108

NOT TO SCALE

PRODUCT INFORMATION:

MANUFACTURER: ANOVA
MODEL: UPBEAT DOG WASTE STATION
SIZE: 73" H X 13" W X 15" D
COLOR: GREEN
QUANTITY: 6

HTTPS://WWW.ANOVAFURNISHINGS.COM/CATEGORIES/PET-WASTE-SOLUTIONS/UPBEAT-DOG-WASTE-STATION-WITH-ROUND-PERFORATED-CAN-AND-ONEPUL-BAG-SYSTEM

NOTES:

1. INSTALLATION TO BE COMPLETED IN ACCORDANCE WITH MANUFACTURER'S SPECIFICATIONS

O CLASSIC TRAILHEAD KIOSK S-109

NOT TO SCALE

PRODUCT INFORMATION:

MANUFACTURER: PLUMBING SUPPLY
TYPE: 535-SSS THE MISTER - STANDARD MISTING STATION
COLOR: BLUE
QUANTITY: 1 (CONTRACTOR TO VERIFY)

https://www.plumbingsupply.com/colorfulmisters.html

NOTES:

1. INSTALL PER MANUFACTURERS SPECIFICATIONS AND FLORIDA BUILDING CODE. SHOP DRAWINGS SHALL BE SUBMITTED TO THE OWNER/ ARCHITECT FOR APPROVAL PRIOR TO FABRICATION. CONTRACTOR TO PROVIDE ALL REQUIRED HARDWARE.

P STANDARD MISTING STATION S-110

NOT TO SCALE

RVi
111 North Magnolia Avenue
Suite 1350
Orlando, Florida 32801
Tel: 407.680.0650
www.rviplanning.com

Digitally signed by Jack E Caldwell
Date: 2025.08.28 16:52:41-04'00'

JACK E. CALDWELL, P.L.A.
FL LICENSE NO. LA6667214

Sunshine811
Call 811 or visit sunshine811.com two full business days before digging to have buried facilities located and marked.
Check positive response codes before you dig!

MISSION RISE PHASE 1

PERMIT LANDSCAPE PLAN SET

TOWN OF HOWEY-IN-THE-HILLS

PROJECT NO :	25006053
DATE :	07/07/2025
DRAWN:	CD/JH
REVIEWED:	JC

REVISIONS

HARDSCAPE SPECIFICATIONS

LS600

01_ORIGINAL ISSUE

L:\2025\25006053 - mission rise la design (asf lisp ft, ft)\06 landscape architecture\05 CD\01 phase 1 cmts\02 current plans\03 SHEETS\02_HARDSCAPE\25006053-LS600-SPECS_SERIES.dwg 8/28/2025 john harre

PRODUCT INFORMATION:

SUPPLIER:	SARIS INFRASTRUCTURE
TYPE:	PUBLIC BIKE REPAIR STAND - 26302BLK
COLOR:	BLACK
SIZE:	8.5" W X 50" H X 16" D
QUANTITY:	1 (CONTRACTOR TO VERIFY)

https://sarisinfrastructure.com/products/public-work-stand?srsltid=AfmBOooOwuaf2V7dTVl0Sv6TgH7kaZgOrDesaQ3aXvIv2VL0YNQyQ2IS

NOTES:

1. INSTALL PER MANUFACTURERS SPECIFICATIONS AND FLORIDA BUILDING CODE. SHOP DRAWINGS SHALL BE SUBMITTED TO THE OWNER/ ARCHITECT FOR APPROVAL PRIOR TO FABRICATION. CONTRACTOR TO PROVIDE ALL REQUIRED HARDWARE.

A BICYCLE REPAIR STAND S-111

NOT TO SCALE

PRODUCT INFORMATION:

SUPPLIER:	SARIS INFRACTURE
TYPE:	PUBLIC BIKE WASH STATION 26702BLK
COLOR:	BLACK
SIZE:	10.2"W X 50" H X 16" D
QUANTITY:	1 (CONTRACTOR TO VERIFY)

https://cdn.shopify.com/s/files/1/0685/4662/5750/files/Wash_Station_Sell_Sheet_-_Draft_1.pdf?v=1727783302

NOTES:

1. INSTALL PER MANUFACTURERS SPECIFICATIONS AND FLORIDA BUILDING CODE. SHOP DRAWINGS SHALL BE SUBMITTED TO THE OWNER/ ARCHITECT FOR APPROVAL PRIOR TO FABRICATION. CONTRACTOR TO PROVIDE ALL REQUIRED HARDWARE.

B BICYCLE WASH STATION STAND S-112

NOT TO SCALE

PRODUCT INFORMATION:

MANUFACTURER:	THE PARK AND FACILITIES CATALOG www.theparkcatalog.com sales@theparkcatalog.com PHONE: 800.695.3503 FAX: 561-620-8668
MODEL:	2 BIKE CIRCULAR RACK
SIZE:	2-3/8" ROUND TUBING
COLOR:	STAINLESS STEEL
QUANTITY:	3 (CONTRACTOR TO VERIFY)

NOTES:

1. SEE PLAN FOR LOCATION. INSTALL PER MANUFACTURER'S SPECIFICATIONS.

C CIRCULAR BIKE RACK S-113

1" = 1'-0"

RVI.ORL-2500605-340

RVi
111 North Magnolia Avenue
Suite 1350
Orlando, Florida 32801
Tel: 407.680.0650
www.rviplanning.com

REGISTERED LANDSCAPE ARCHITECT JACK E. CALDWELL LA 6667214 STATE OF FLORIDA

Digitally signed by Jack E Caldwell
Date: 2025.08.28 16:52:44-04'00'

JACK E. CALDWELL, P.L.A.
FL LICENSE NO. LA6667214

Sunshine 811

Call 811 or visit sunshine811.com two full business days before digging to have buried facilities located and marked.

Check positive response codes before you dig!

MISSION RISE PHASE 1

PERMIT LANDSCAPE PLAN SET

TOWN OF HOWEY-IN-THE-HILLS

PROJECT NO : 25006053
DATE : 07/07/2025
DRAWN: CD/JH
REVIEWED: JC

REVISIONS

HARDSCAPE SPECIFICATIONS

LS601

01_ORIGINAL ISSUE

L:\2025\25006053 - mission rise ta design (ref fap ft L 8x108 landscape architecture\03 CD\01 phase 1 cmta\02 current plans\03 SHEETS\02_HARDSCAPE\25006053-LS601A-SPECS_SERIES.dwg 8/28/2025 john harre

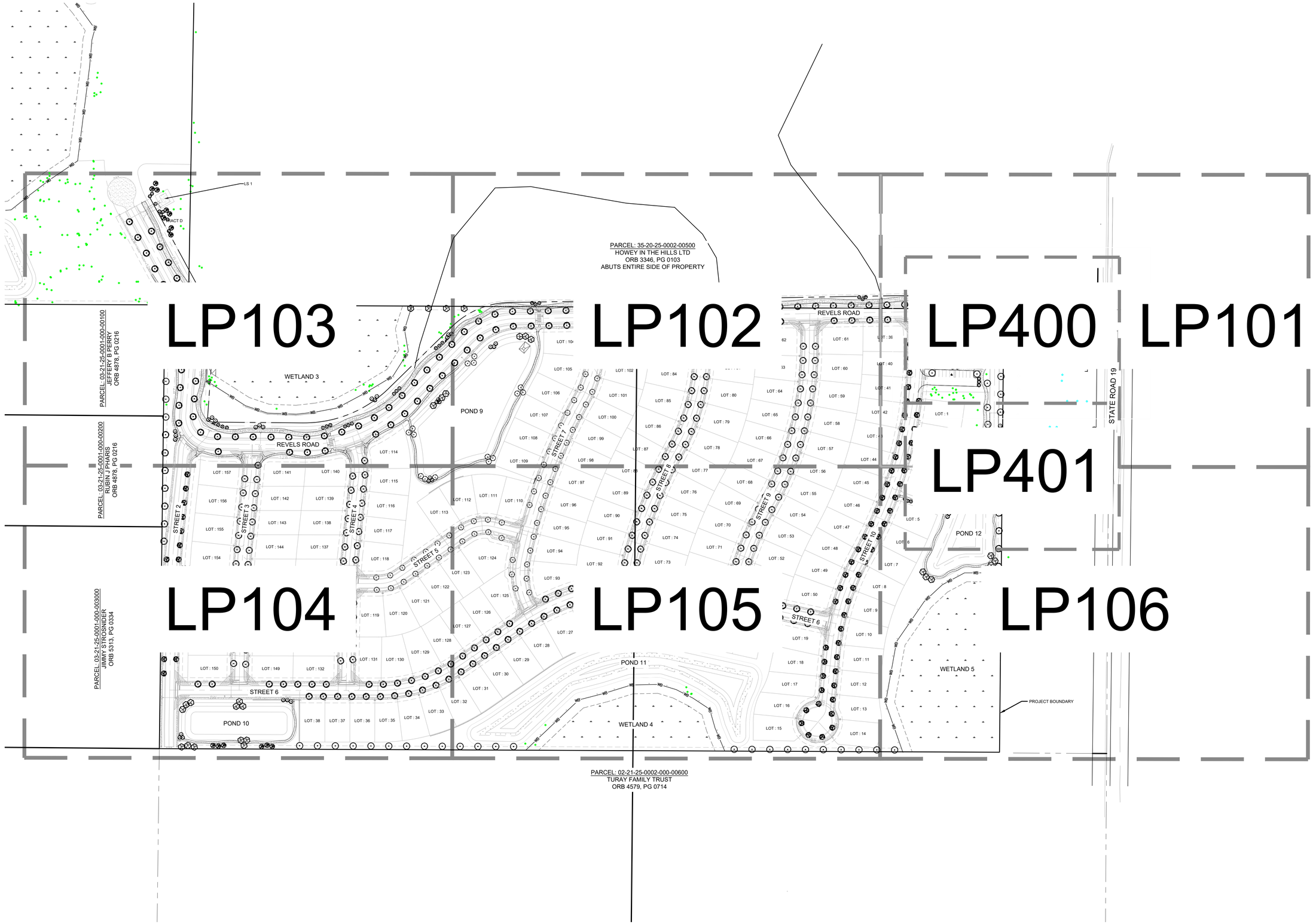

RVi
111 North Magnolia Avenue
Suite 1350
Orlando, Florida 32801
Tel: 407.680.0650
www.rviplanning.com

Digitally signed by Jack E Caldwell
Date: 2025.08.28 16:52:47-04'00'

JACK E. CALDWELL, P.L.A.
FL LICENSE NO. LA6667214

Sunshine811

Call 811 or visit sunshine811.com two full business days before digging to have buried facilities located and marked.

Check positive response codes before you dig!

MISSION RISE PHASE 1

PERMIT LANDSCAPE PLAN SET

TOWN OF HOWEY-IN-THE-HILLS

PROJECT NO :	25006053
DATE :	07/07/2025
DRAWN:	CD/JH
REVIEWED:	JC

REVISIONS

LANDSCAPE REF PLAN

LP100

01_ORIGINAL ISSUE

L:\2025\25006053 - mission rise la design (set up #1, lic)\06 landscape architecture\03 CD\01 phase 1 cmd\02 current plans\03 SHEETS\03_LANDSCAPE\25006053-LP100-REF_PLN.dwg 8/28/2025 john hare

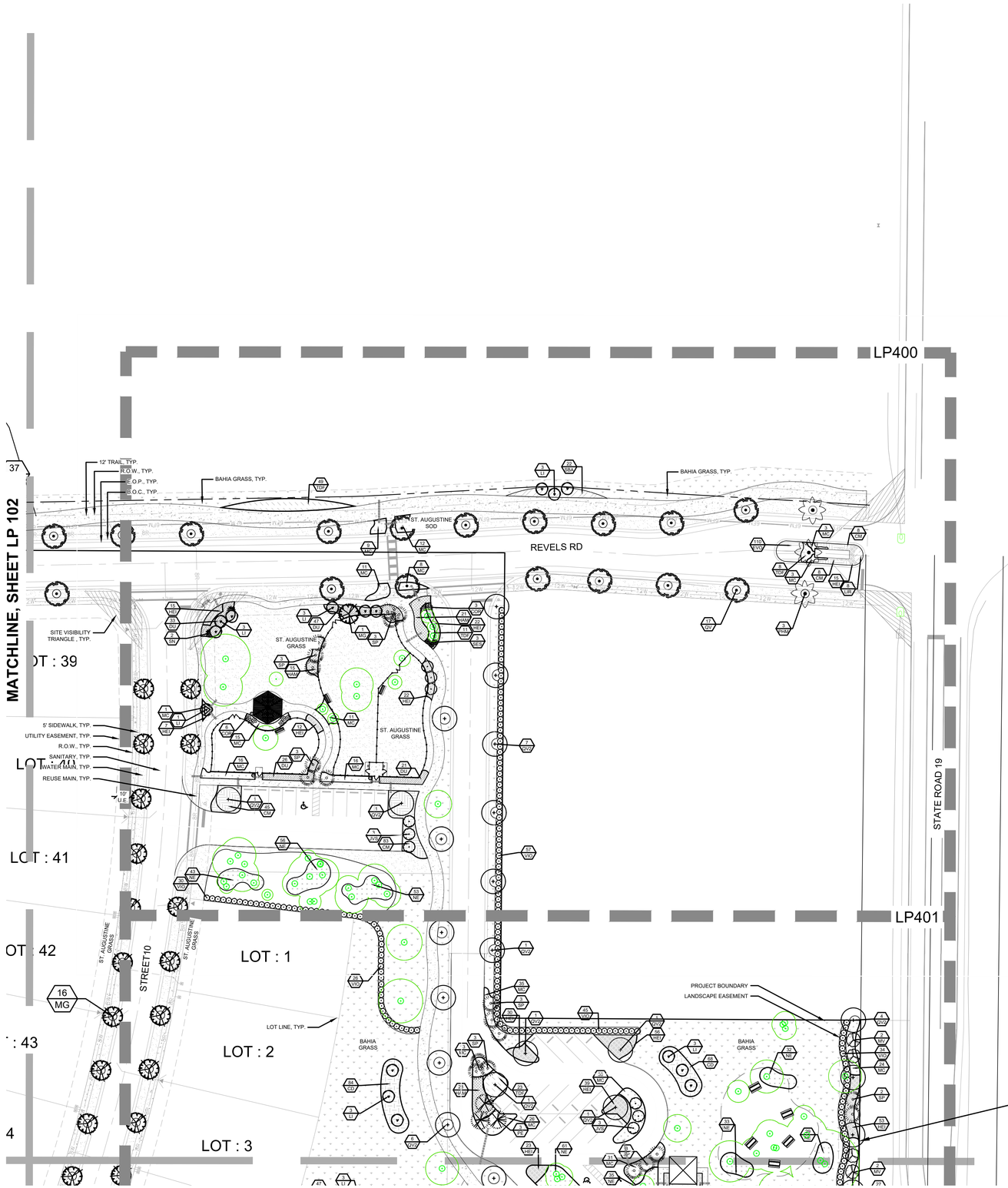

STREET TREE NOTES:
1.) STREET TREES LOCATED DIRECTLY IN FRONT OF RESIDENTIAL LOTS SHALL BE INSTALLED AT TIME OF LOT CONSTRUCTION.

EXISTING TREE TO REMAIN

PLANT SCHEDULE

SYMBOL	COMMON NAME
TREES	
	SOUTHERN RED CEDAR
	CRAPE MYRTLE
	SOUTH FLORIDA SLASH PINE
	SHUMARD OAK
	SOUTHERN LIVE OAK
	BALD CYPRESS
STREET TREES	
	RED MAPLE
	SOUTHERN MAGNOLIA
	SHUMARD OAK
	SOUTHERN LIVE OAK
	DRAKE LACEBARK ELM
FLOWERING & MIDSTORY	
	WEEPING BOTTLEBRUSH
PALM TREES	
	MEDJOOL DATE PALM
	CABBAGE PALM
SHRUBS	
	WAX MYRTLE
	SILVER SAW PALMETTO
	SWEET VIBURNUM
ACCENTS & SPECIMENS	
	BLACK MAGIC TI PLANT
	GIANT / WHITE BIRD OF PARADISE
SHRUB AREAS	
	BLUE PLUMBAGO
	DWARF PAMPAS GRASS
	GOLD MOUND DURANTA
	DWARF FIREBUSH
	PINK MUHLY GRASS
	DWARF FAKAHATCHEE GRASS
GROUND COVERS	
	MAMMY CROTON
	BLUE DAZE MORNING GLORY
	BEACH / DUNE SUNFLOWER
	VARIEGATED LIRIOPE
	BOSTON FERN
	SAND CORDGRASS
MULCH	
SOD/SEED	
	BAHIA
	FLORATAM ST. AUGUSTINE GRASS

RVi
111 North Magnolia Avenue
Suite 1350
Orlando, Florida 32801
Tel: 407.680.0650
www.rviplanning.com

LA 6667214 STATE OF FLORIDA

Digitally signed by Jack E Caldwell
Date: 2025.08.28 16:52:49-04'00'

JACK E. CALDWELL, P.L.A.
FL LICENSE NO. LA6667214

Sunshine811
Call 811 or visit sunshine811.com two full business days before digging to have buried facilities located and marked.
Check positive response codes before you dig!

MISSION RISE PHASE 1
PERMIT LANDSCAPE PLAN SET
TOWN OF HOWEY-IN-THE-HILLS

PROJECT NO :	25006053
DATE :	07/07/2025
DRAWN:	CD/JH
REVIEWED:	JC

REVISIONS

LANDSCAPE PLAN

LP101

01_ORIGINAL ISSUE

0 20' 40' 80'
SCALE: 1" = 40'-0"

L:\2025\25006053 - mission rise la design (set up #1, lp100 landscape architecture\03 CD\01 phase 1 cmd\02 current plans\03 SHEETS\03_LANDSCAPE\25006053-LP101-PLN_SERIES.dwg 8/28/2025 john hume

PLANT SCHEDULE

SYMBOL	COMMON NAME
TREES	
	SOUTHERN RED CEDAR
	CRAPE MYRTLE
	SOUTH FLORIDA SLASH PINE
	SHUMARD OAK
	SOUTHERN LIVE OAK
	BALD CYPRESS
STREET TREES	
	RED MAPLE
	SOUTHERN MAGNOLIA
	SHUMARD OAK
	SOUTHERN LIVE OAK
	DRAKE LACEBARK ELM
FLOWERING & MIDSTORY	
	WEEPING BOTTLEBRUSH
PALM TREES	
	MEDJOOL DATE PALM
	CABBAGE PALM
SHRUBS	
	WAX MYRTLE
	SILVER SAW PALMETTO
	SWEET VIBURNUM
ACCENTS & SPECIMENS	
	BLACK MAGIC TI PLANT
	GIANT / WHITE BIRD OF PARADISE
SHRUB AREAS	
	BLUE PLUMBAGO
	DWARF PAMPAS GRASS
	GOLD MOUND DURANTA
	DWARF FIREBUSH
	PINK MUHLY GRASS
	DWARF FAKAHATCHEE GRASS

STREET TREE NOTES:
1.) STREET TREES LOCATED DIRECTLY IN FRONT OF RESIDENTIAL LOTS SHALL BE INSTALLED AT TIME OF LOT CONSTRUCTION.

EXISTING TREE TO REMAIN

GROUND COVERS	
	MAMMY CROTON
	BLUE DAZE MORNING GLORY
	BEACH / DUNE SUNFLOWER
	VARIEGATED LIRIOPE
	BOSTON FERN
	SAND CORDGRASS
MULCH	
SOD/SEED	
	BAHIA
	FLORATAM ST. AUGUSTINE GRASS

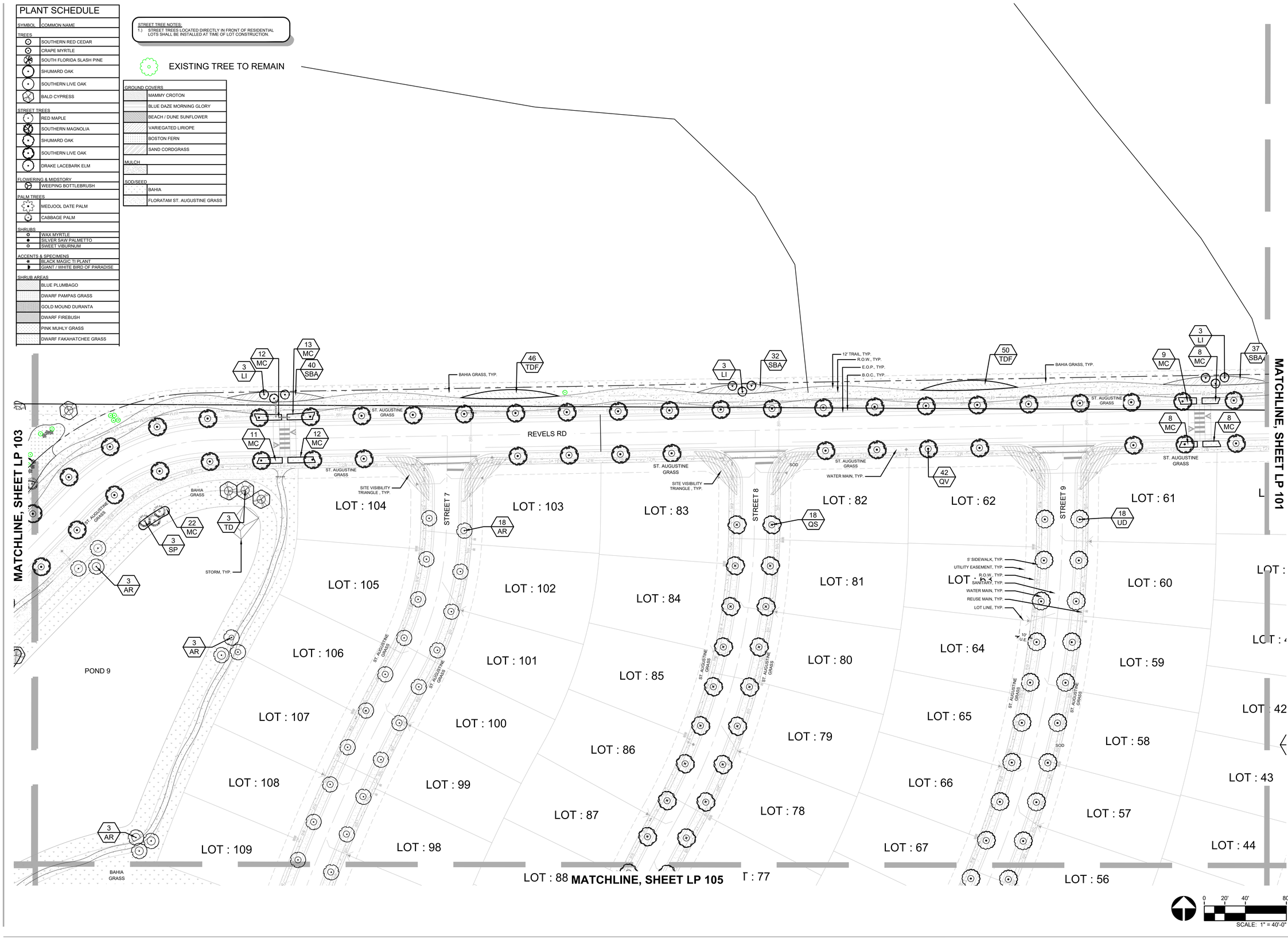

RVi
111 North Magnolia Avenue
Suite 1350
Orlando, Florida 32801
Tel: 407.680.0650
www.rviplanning.com

Digitally signed by Jack E Caldwell
Date: 2025.08.28 16:52:52-04'00'

JACK E. CALDWELL, P.L.A.
FL LICENSE NO. LA6667214

Sunshine811
Call 811 or visit sunshine811.com two full business days before digging to have buried facilities located and marked.
Check positive response codes before you dig!

MISSION RISE PHASE 1

PERMIT LANDSCAPE PLAN SET

TOWN OF HOWEY-IN-THE-HILLS

PROJECT NO :	25006053
DATE :	07/07/2025
DRAWN:	CD/JH
REVIEWED:	JC

REVISIONS

LANDSCAPE PLAN

LP102

01_ORIGINAL ISSUE

L:\2025\25006053 - mission rise la design (set up fl) \ la\06 landscape architecture\03 CD\01 phase 1 cmtal\02 current plans\03 SHEETS\03_LANDSCAPE\25006053-LP101-PLN_SERIES.dwg 8/28/2025 john harre

PLANT SCHEDULE	
SYMBOL	COMMON NAME
TREES	
	SOUTHERN RED CEDAR
	CRAPE MYRTLE
	SOUTH FLORIDA SLASH PINE
	SHUMARD OAK
	SOUTHERN LIVE OAK
	BALD CYPRESS
STREET TREES	
	RED MAPLE
	SOUTHERN MAGNOLIA
	SHUMARD OAK
	SOUTHERN LIVE OAK
	DRAKE LACEBARK ELM
FLOWERING & MIDSTORY	
	WEEPING BOTTLEBRUSH
PALM TREES	
	MEDJOOL DATE PALM
	CABBAGE PALM
SHRUBS	
	WAX MYRTLE
	SILVER SAW PALMETTO
	SWEET VIBURNUM
ACCENTS & SPECIMENS	
	BLACK MAGIC TI PLANT
	GIANT / WHITE BIRD OF PARADISE
SHRUB AREAS	
	BLUE PLUMBAGO
	DWARF PAMPAS GRASS
	GOLD MOUND DURANTA
	DWARF FIREBUSH
	PINK MUHLY GRASS
	DWARF FAKAHATCHEE GRASS
GROUND COVERS	
	MAMMY CROTON
	BLUE DAZE MORNING GLORY
	BEACH / DUNE SUNFLOWER
	VARIEGATED LIRIOPE
	BOSTON FERN
	SAND CORDGRASS
MULCH	
SOD/SEED	
	BAHIA
	FLORATAM ST. AUGUSTINE GRASS

STREET TREE NOTES:
1.) STREET TREES LOCATED DIRECTLY IN FRONT OF RESIDENTIAL LOTS SHALL BE INSTALLED AT TIME OF LOT CONSTRUCTION.

EXISTING TREE TO REMAIN

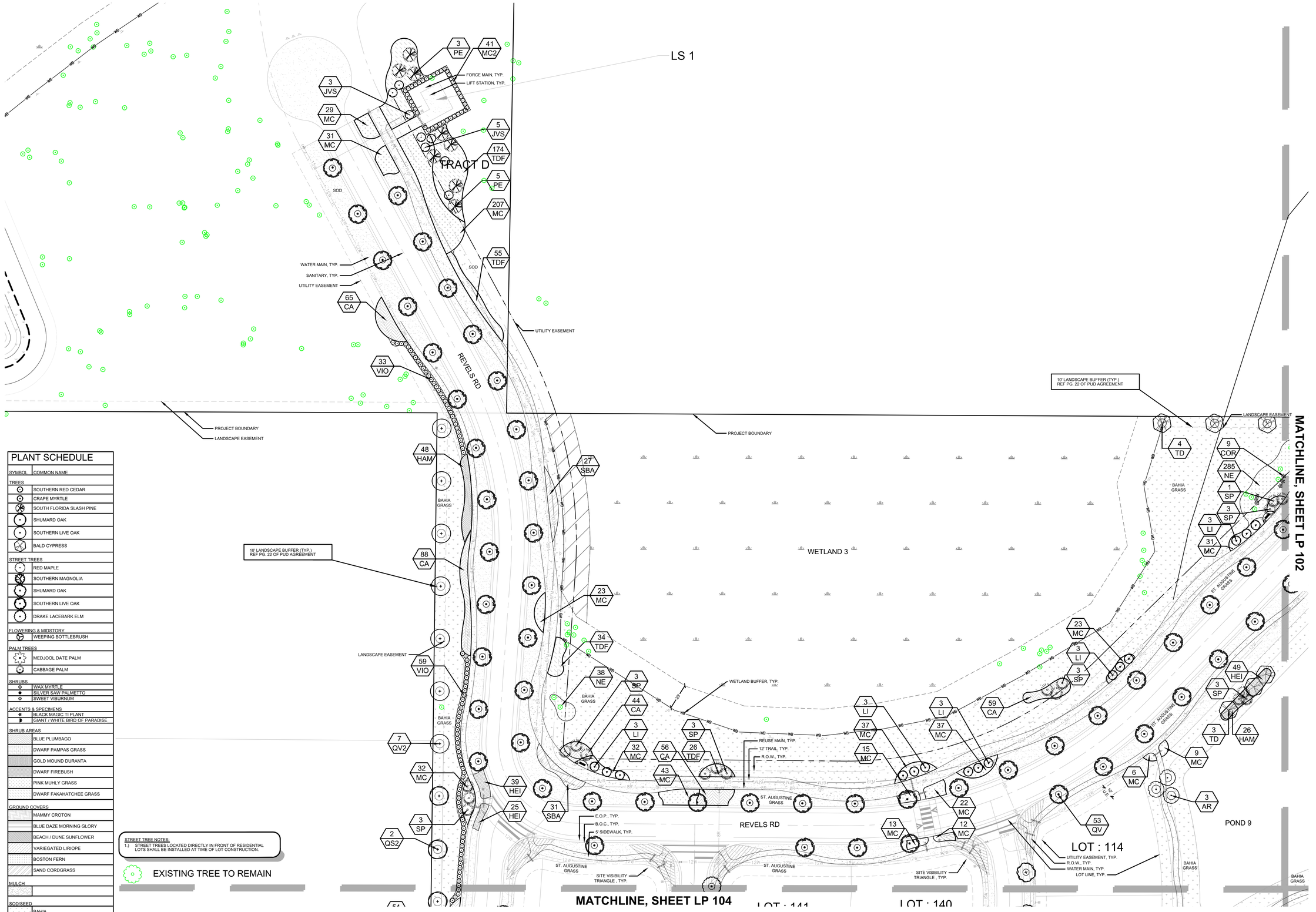

0 20' 40' 80'
SCALE: 1" = 40'-0"

RVi
111 North Magnolia Avenue
Suite 1350
Orlando, Florida 32801
Tel: 407.680.0650
www.rviplanning.com

LA 6667214 STATE OF FLORIDA

Digitally signed by Jack E Caldwell
Date: 2025.08.28 16:52:55-04'00'

JACK E. CALDWELL, P.L.A.
FL LICENSE NO. LA6667214

Sunshine811
Call 811 or visit sunshine811.com two full business days before digging to have buried facilities located and marked.
Check positive response codes before you dig!

MISSION RISE PHASE 1

PERMIT LANDSCAPE PLAN SET

TOWN OF HOWEY-IN-THE-HILLS

PROJECT NO :	25006053
DATE :	07/07/2025
DRAWN:	CD/JH
REVIEWED:	JC

REVISIONS

LANDSCAPE PLAN

LP103

01_ORIGINAL ISSUE

L:\2025\25006053 - mission rise la design (ref top fl\ L 8x36\ landscape architecture\03 CD\01 phase 1 cmdi\02 current plan\03 SHEETS\01_LANDSCAPE\25006053-LP101-PLN_SERIES.dwg 8/28/2025 john harre

PLANT SCHEDULE

SYMBOL	COMMON NAME
TREES	
	SOUTHERN RED CEDAR
	CRAPE MYRTLE
	SOUTH FLORIDA SLASH PINE
	SHUMARD OAK
	SOUTHERN LIVE OAK
	BALD CYPRESS
STREET TREES	
	RED MAPLE
	SOUTHERN MAGNOLIA
	SHUMARD OAK
	SOUTHERN LIVE OAK
	DRAKE LACEBARK ELM
FLOWERING & MIDSTORY	
	WEEPING BOTTLEBRUSH
PALM TREES	
	MEDJOOL DATE PALM
	CABBAGE PALM
SHRUBS	
	WAX MYRTLE
	SILVER SAW PALMETTO
	SWEET VIBURNUM
ACCENTS & SPECIMENS	
	BLACK MAGIC TI PLANT
	GIANT / WHITE BIRD OF PARADISE
SHRUB AREAS	
	BLUE PLUMBAGO
	DWARF PAMPAS GRASS
	GOLD MOUND DURANTA
	DWARF FIREBUSH
	PINK MUHLY GRASS
	DWARF FAKAHATCHEE GRASS
GROUND COVERS	
	MAMMY CROTON
	BLUE DAZE MORNING GLORY
	BEACH / DUNE SUNFLOWER
	VARIEGATED LIRIOPE
	BOSTON FERN
	SAND CORDGRASS
MULCH	
SOD/SEED	
	BAHIA
	FLORATAM ST. AUGUSTINE GRASS

STREET TREE NOTES:
1.) STREET TREES LOCATED DIRECTLY IN FRONT OF RESIDENTIAL LOTS SHALL BE INSTALLED AT TIME OF LOT CONSTRUCTION.

EXISTING TREE TO REMAIN

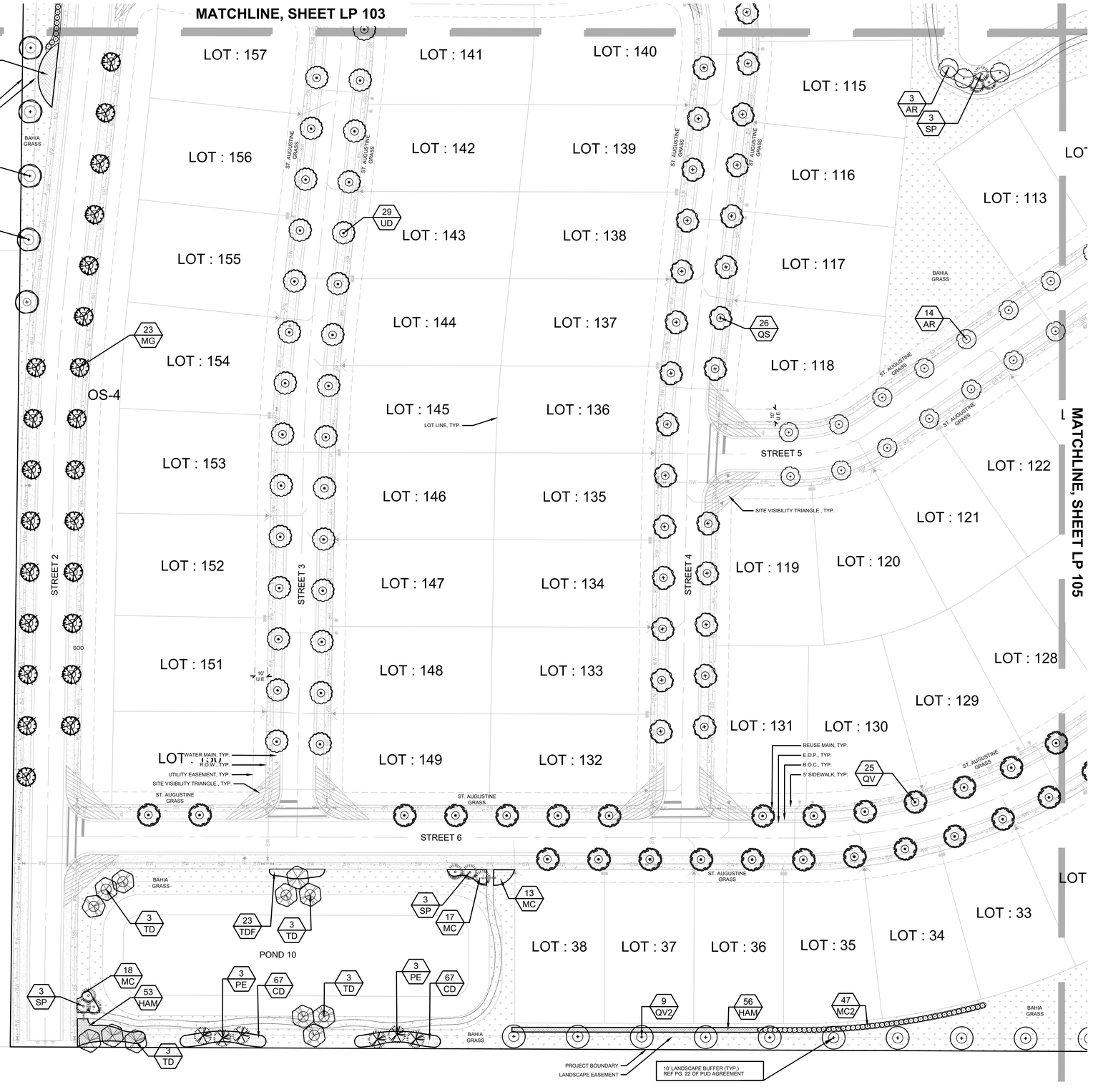

RVi
111 North Magnolia Avenue
Suite 1350
Orlando, Florida 32801
Tel: 407.680.0650
www.rviplanning.com

Digitally signed by Jack E Caldwell
Date: 2025.08.28 16:52:57-04'00'

JACK E. CALDWELL, P.L.A.
FL LICENSE NO. LA6667214

Sunshine811
Call 811 or visit sunshine811.com two full business days before digging to have buried facilities located and marked.
Check positive response codes before you dig!

MISSION RISE PHASE 1
PERMIT LANDSCAPE PLAN SET
TOWN OF HOWEY-IN-THE-HILLS

PROJECT NO :	25006053
DATE :	07/07/2025
DRAWN:	CD/JH
REVIEWED:	JC

REVISIONS

LANDSCAPE PLAN

LP104

01_ORIGINAL ISSUE

L:\2025\25006053 - mission rise la design (set rep #'s, lp)\06 landscape architecture\03 CD\01 phase 1 cmds\02 current plans\03 SHEETS\03_LANDSCAPE\25006053-LP101-PLN_SERIES.dwg 8/28/2025 john hare

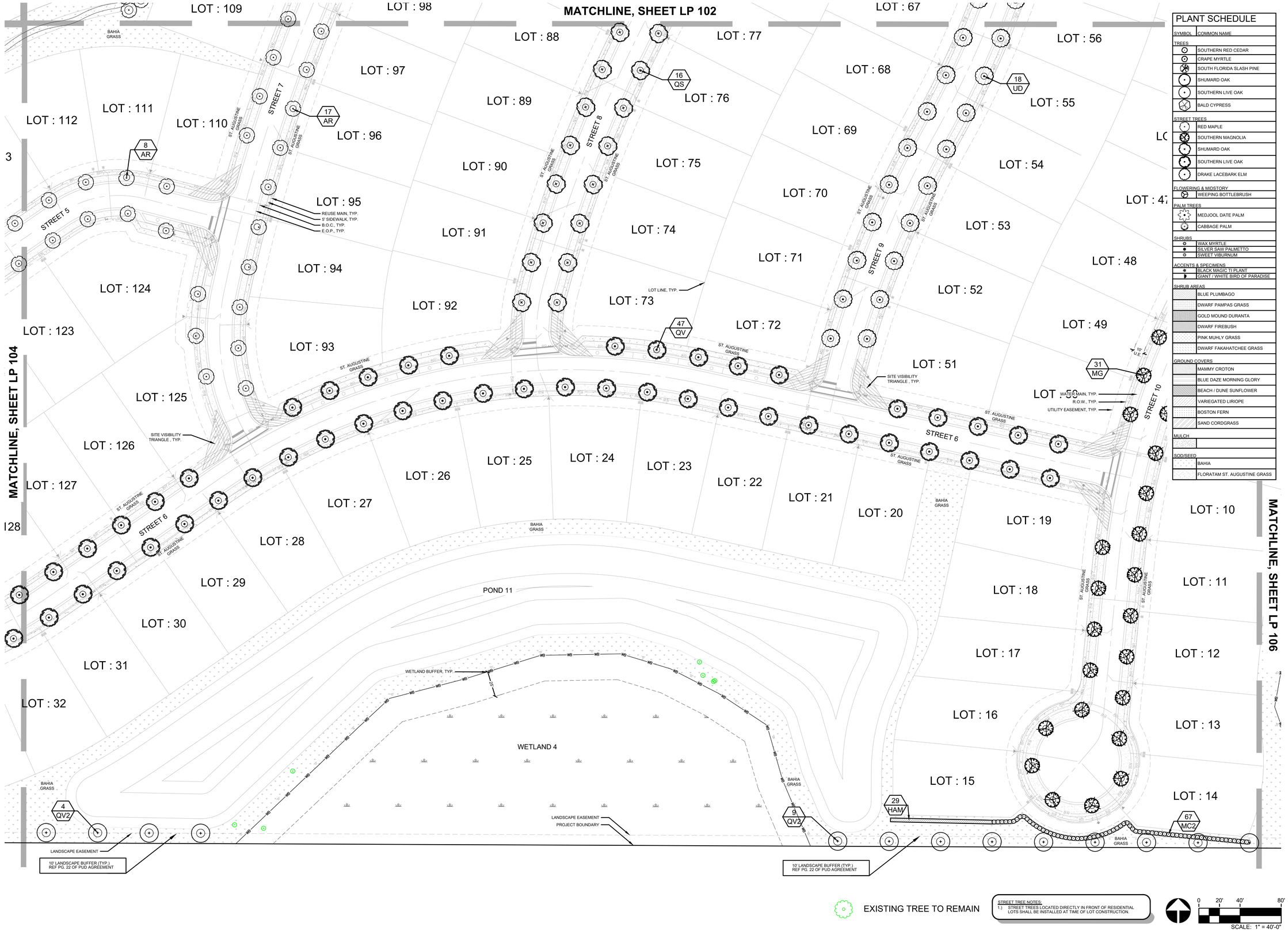

PLANT SCHEDULE

SYMBOL	COMMON NAME
TREES	
	SOUTHERN RED CEDAR
	CRAPE MYRTLE
	SOUTH FLORIDA SLASH PINE
	SHUMARD OAK
	SOUTHERN LIVE OAK
	BALD CYPRESS
STREET TREES	
	RED MAPLE
	SOUTHERN MAGNOLIA
	SHUMARD OAK
	SOUTHERN LIVE OAK
	DRAKE LACEBARK ELM
FLOWERING & MIDSTORY	
	WEEPING BOTTLEBRUSH
PALM TREES	
	MEDJOOL DATE PALM
	CABBAGE PALM
SHRUBS	
	WAX MYRTLE
	SILVER SAW PALMETTO
	SWEET VIBURNUM
ACCENTS & SPECIMENS	
	BLACK MAGIC TI PLANT
	GIANT / WHITE BIRD OF PARADISE
SHRUB AREAS	
	BLUE PLUMBAGO
	DWARF PAMPAS GRASS
	GOLD MOUND DURANTA
	DWARF FIREBUSH
	PINK MUHLY GRASS
	DWARF FAKAHATCHEE GRASS
GROUND COVERS	
	MAMMY CROTON
	BLUE DAZE MORNING GLORY
	BEACH / DUNE SUNFLOWER
	VARIEGATED LIRIOPE
	BOSTON FERN
	SAND CORDGRASS
MULCH	
SOD/SEED	
	BAHIA
	FLORATAM ST. AUGUSTINE GRASS

RVi
111 North Magnolia Avenue
Suite 1350
Orlando, Florida 32801
Tel: 407.680.0650
www.rviplanning.com

Digitally signed by Jack E Caldwell
Date: 2025.08.28 16:53:03-04'00'

JACK E. CALDWELL, P.L.A.
FL LICENSE NO. LA6667214

Sunshine811
Call 811 or visit sunshine811.com two full business days before digging to have buried facilities located and marked.
Check positive response codes before you dig!

MISSION RISE PHASE 1
PERMIT LANDSCAPE PLAN SET
TOWN OF HOWEY-IN-THE-HILLS

PROJECT NO :	25006053
DATE :	07/07/2025
DRAWN:	CD/JH
REVIEWED:	JC

REVISIONS

LANDSCAPE PLAN

LP105

01_ORIGINAL ISSUE

L:\2025\25006053 - mission rise la design (cad files\LA\06 landscape architecture\03 CD\01 phase 1 cmds\02 current plans\03 SHEETS\03_LANDSCAPE\25006053-LP101-PLN_SERIES.dwg 8/28/2025 john hume

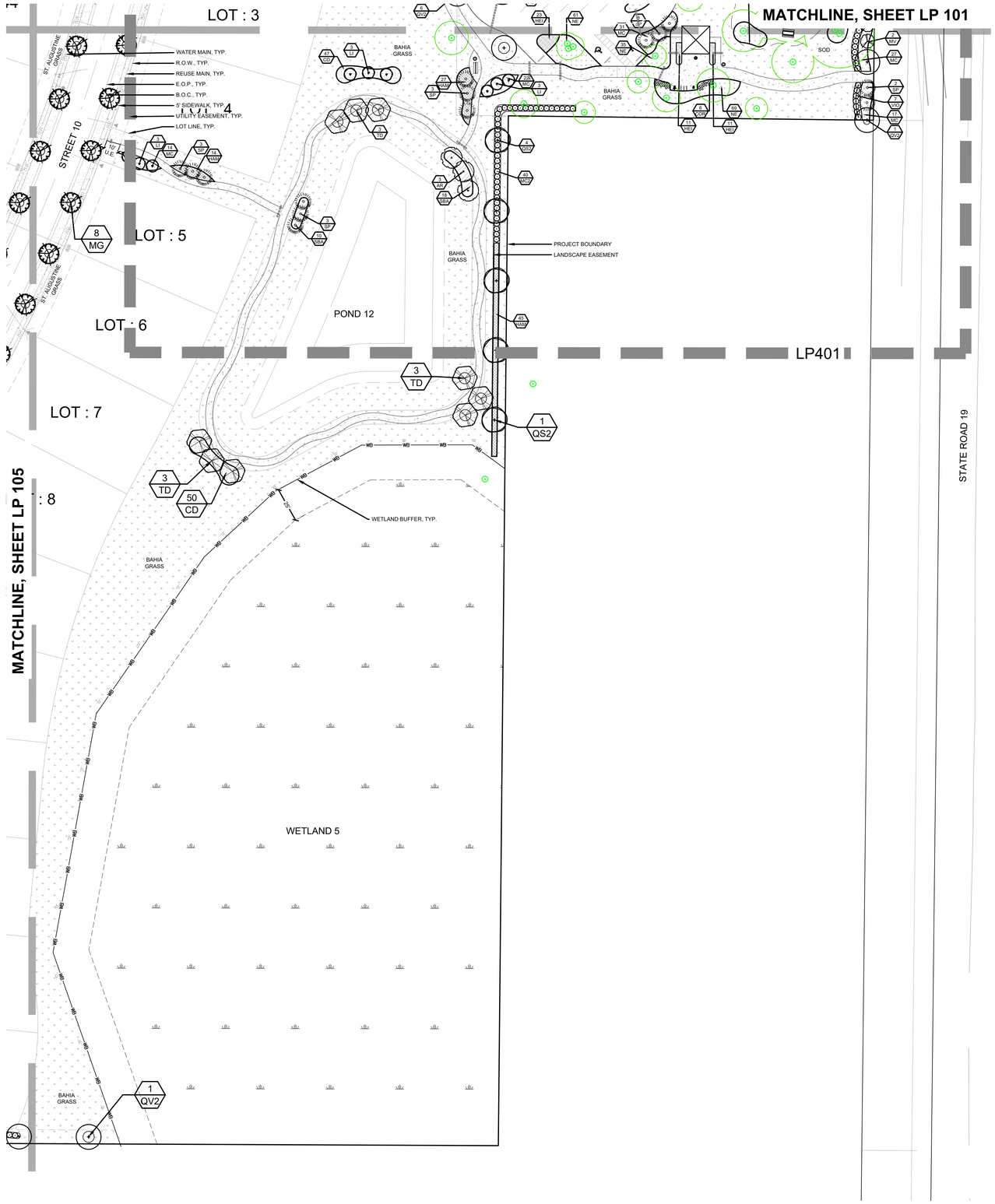

STREET TREE NOTES:
1.) STREET TREES LOCATED DIRECTLY IN FRONT OF RESIDENTIAL LOTS SHALL BE INSTALLED AT TIME OF LOT CONSTRUCTION.

EXISTING TREE TO REMAIN

PLANT SCHEDULE	
SYMBOL	COMMON NAME
TREES	
	SOUTHERN RED CEDAR
	CRAPE MYRTLE
	SOUTH FLORIDA SLASH PINE
	SHUMARD OAK
	SOUTHERN LIVE OAK
	BALD CYPRESS
STREET TREES	
	RED MAPLE
	SOUTHERN MAGNOLIA
	SHUMARD OAK
	SOUTHERN LIVE OAK
	DRAKE LACEBARK ELM
FLOWERING & MIDSTORY	
	WEEPING BOTTLEBRUSH
PALM TREES	
	MEDJOOL DATE PALM
	CABBAGE PALM
SHRUBS	
	WAX MYRTLE
	SILVER SAW PALMETTO
	SWEET VIBURNUM
ACCENTS & SPECIMENS	
	BLACK MAGIC TI PLANT
	GIANT / WHITE BIRD OF PARADISE
SHRUB AREAS	
	BLUE PLUMBAGO
	DWARF PAMPAS GRASS
	GOLD MOUND DURANTA
	DWARF FIREBUSH
	PINK MUHLY GRASS
	DWARF FAKAHATCHEE GRASS
GROUND COVERS	
	MAMMY CROTON
	BLUE DAZE MORNING GLORY
	BEACH / DUNE SUNFLOWER
	VARIEGATED LIRIOPE
	BOSTON FERN
	SAND CORDGRASS
MULCH	
SOD/SEED	
	BAHIA
	FLORATAM ST. AUGUSTINE GRASS

0 20' 40' 80'
SCALE: 1" = 40'-0"

RVi
111 North Magnolia Avenue
Suite 1350
Orlando, Florida 32801
Tel: 407.680.0650
www.rviplanning.com

Digitally signed by Jack E Caldwell
Date: 2025.08.28 16:53:03-04'00'

JACK E. CALDWELL, P.L.A.
FL LICENSE NO. LA6667214

Sunshine811
Call 811 or visit sunshine811.com two full business days before digging to have buried facilities located and marked.
Check positive response codes before you dig!

MISSION RISE PHASE 1
PERMIT LANDSCAPE PLAN SET
TOWN OF HOWEY-IN-THE-HILLS

PROJECT NO :	25006053
DATE :	07/07/2025
DRAWN:	CD/JH
REVIEWED:	JC

REVISIONS

LANDSCAPE PLAN

LP106

01_ORIGINAL ISSUE

L:\2025\25006053 - mission rise la design (def lap ft, lic)\06 landscape architecture\03 CD\01 phase 1 cmd\02 current plans\03 SHEETS\03_LANDSCAPE\25006053-LP101-PLN_SERIES.dwg 8/28/2025 john hamm

EXISTING TREE TO REMAIN

WATER MAIN, TYP.
12' TRAIL, TYP.
SANITARY, TYP.
REUSE MAIN, TYP.
E.O.P., TYP.
B.O.C., TYP.
PEDESTRIAN CROSSING
SITE VISIBILITY TRIANGLE , TYP.
EXISTING CANOPY
5' SIDEWALK
R.O.W., TYP.
UTILITY EASEMENT, TYP.
LOT LINE, TYP.
8' TRAIL PATH
PROJECT BOUNDARY
TRAIL HEAD ACCESS ROAD
10' LANDSCAPE BUFFER (TYP.) REF PG. 22 OF PUD AGREEMENT

REVELS RD
STREET 10
STATE ROAD 19

OPEN SPACE
LARGE DOG PARK
SMALL DOG PARK
TOT LOT
PARKING

BAHIA GRASS
ST. AUGUSTINE GRASS

49 TDF
3 LI
22 SBA
9 MC
12 MC
11 MC
8 MC
3 LI
47 DU
1 MG
3 SP
3 COR
21 HAM
22 HEI
11 TDF
3 SES
15 HEI
33 DU
2 SN
3 LI
3 SP
15 HAM
22 HEI
1 MC
1 LI
7 HEI
6 COR
15 MC
12 HEI
11 MC
3 SP
26 DU
16 MC
16 MC
21 DU
1 QV2
45 CM
1 QV2
3 JVS
83 CM
56 NE
48 NE
30 VIO
53 NE
7 QV2
57 VIO
110 EVO
3 MC
8 CM
8 TDF
3 MC
8 CM
15 HEI
8 LIR
17 QV
3 PHM

91.83
90.68

MATCHLINE, SHEET LP 401

0 10' 20' 40'
SCALE: 1" = 20'-0"

PLANT SCHEDULE

SYMBOL	COMMON NAME
TREES	
	SOUTHERN RED CEDAR
	CRAPE MYRTLE
	SOUTH FLORIDA SLASH PINE
	SHUMARD OAK
	SOUTHERN LIVE OAK
	BALD CYPRESS
STREET TREES	
	RED MAPLE
	SOUTHERN MAGNOLIA
	SHUMARD OAK
	SOUTHERN LIVE OAK
	DRAKE LACEBARK ELM
FLOWERING & MIDSTORY	
	WEEPING BOTTLEBRUSH
PALM TREES	
	MEDJOOL DATE PALM
	CABBAGE PALM
SHRUBS	
	WAX MYRTLE
	SILVER SAW PALMETTO
	SWEET VIBURNUM
ACCENTS & SPECIMENS	
	BLACK MAGIC TI PLANT
	GIANT / WHITE BIRD OF PARADISE
SHRUB AREAS	
	BLUE PLUMBAGO
	DWARF PAMPAS GRASS
	GOLD MOUND DURANTA
	DWARF FIREBUSH
	PINK MUHLY GRASS
	DWARF FAKAHATCHEE GRASS
GROUND COVERS	
	MAMMY CROTON
	BLUE DAZE MORNING GLORY
	BEACH / DUNE SUNFLOWER
	VARIEGATED LIRIOPE
	BOSTON FERN
	SAND CORDGRASS
MULCH	
SOD/SEED	
	BAHIA
	FLORATAM ST. AUGUSTINE GRASS

RVi
111 North Magnolia Avenue
Suite 1350
Orlando, Florida 32801
Tel: 407.680.0650
www.rviplanning.com

LA 6667214 STATE OF FLORIDA

Digitally signed by Jack E Caldwell
Date: 2025.08.28 16:53:06-04'00'

JACK E. CALDWELL, P.L.A.
FL LICENSE NO. LA6667214

Sunshine811
Call 811 or visit sunshine811.com two full business days before digging to have buried facilities located and marked.
Check positive response codes before you dig!

MISSION RISE PHASE 1
PERMIT LANDSCAPE PLAN SET
TOWN OF HOWEY-IN-THE-HILLS

PROJECT NO :	25006053
DATE :	07/07/2025
DRAWN:	CD/JH
REVIEWED:	JC

REVISIONS

LANDSCAPE ENLARGEMENT

LP400

01_ORIGINAL ISSUE

L:\2025\25006053 - mission rise la design (cef lap #1, lic)\06 landscape architecture\03 CD\01 phase 1 cmtd\02 current plans\03 SHEETS\03_LANDSCAPE\25006053-LP400-ENLGMT_PLN_SERIES.dwg 8/28/2025 john harre

MATCHLINE, SHEET LS 400

EXISTING TREE TO REMAIN

LOT : 1

LOT : 2

LOT : 3

LOT : 4

LOT : 5

LOT : 6

WATER MAIN, TYP.

ST. AUGUSTINE GRASS

STREET 10

R.O.W., TYP.

UTILITY EASEMENT, TYP.

SANITARY, TYP.

REUSE MAIN, TYP.

E.O.P., TYP.

B.O.C., TYP.

5' SIDEWALK, TYP.

10' U.E.

8' TRAIL PATH

STREET X

LOT LINE, TYP.

BAHIA GRASS

COCOA BROWN MULCH

POND 12

PROJECT BOUNDARY

LANDSCAPE EASEMENT

POND T.O.B

15' NON-RESIDENTIAL BUFFER (TYP.) REF PG. 22 OF PUD AGREEMENT

10' LANDSCAPE BUFFER (TYP.) REF PG. 22 OF PUD AGREEMENT

STATE ROAD 19

1 QV2
26 VIO
35 MC
3 SP
30 HEI
1 QV2
45 VIO
1 QV2
56 HEI
3 LI
68 CD
4 QV2
2 MV
34 VIO
24 MC
2 SP
53 HEI
2 MV
27 MC
2 SP
7 VIO
17 MC
1 QV2
3 SP
13 MC
84 CD
28 HAM
23 TDF
1 QV2
3 LI
26 MC
3 PE
6 QV2
38 MC
39 HEI
1 QV2
3 JVS
32 NE
33 NE
29 NE
23 HEI
61 NE
3 SP
31 MC
35 NE
47 CD
3 LI
27 HAM
3 SP
22 MC
3 LI
3 TD
6 COR
69 NE
11 HEI
11 HEI
3 LI
14 MC
3 SP
14 HAM
4 QS2
40 MC2
3 AR
18 SBA
3 SP
10 SBA
45 HAM

0 10' 20' 40'

SCALE: 1" = 20'-0"

PLANT SCHEDULE

SYMBOL	COMMON NAME
TREES	
	SOUTHERN RED CEDAR
	CRAPE MYRTLE
	SOUTH FLORIDA SLASH PINE
	SHUMARD OAK
	SOUTHERN LIVE OAK
	BALD CYPRESS
STREET TREES	
	RED MAPLE
	SOUTHERN MAGNOLIA
	SHUMARD OAK
	SOUTHERN LIVE OAK
	DRAKE LACEBARK ELM
FLOWERING & MIDSTORY	
	WEEPING BOTTLEBRUSH
PALM TREES	
	MEDJOOL DATE PALM
	CABBAGE PALM
SHRUBS	
	WAX MYRTLE
	SILVER SAW PALMETTO
	SWEET VIBURNUM
ACCENTS & SPECIMENS	
	BLACK MAGIC TI PLANT
	GIANT / WHITE BIRD OF PARADISE
SHRUB AREAS	
	BLUE PLUMBAGO
	DWARF PAMPAS GRASS
	GOLD MOUND DURANTA
	DWARF FIREBUSH
	PINK MUHLY GRASS
	DWARF FAKAHATCHEE GRASS
GROUND COVERS	
	MAMMY CROTON
	BLUE DAZE MORNING GLORY
	BEACH / DUNE SUNFLOWER
	VARIEGATED LIRIOPE
	BOSTON FERN
	SAND CORDGRASS
MULCH	
SOD/SEED	
	BAHIA
	FLORATAM ST. AUGUSTINE GRASS

RVi
111 North Magnolia Avenue
Suite 1350
Orlando, Florida 32801
Tel: 407.680.0650
www.rviplanning.com

STATE OF FLORIDA JACK E. CALDWELL LA 6667214 STATE OF

Digitally signed by Jack E Caldwell
Date: 2025.08.28 16:53:09-04'00'

JACK E. CALDWELL, P.L.A.
FL LICENSE NO. LA6667214

Sunshine811

Call 811 or visit sunshine811.com two full business days before digging to have buried facilities located and marked.

Check positive response codes before you dig!

MISSION RISE PHASE 1

PERMIT LANDSCAPE PLAN SET

TOWN OF HOWEY-IN-THE-HILLS

PROJECT NO :	25006053
DATE :	07/07/2025
DRAWN:	CD/JH
REVIEWED:	JC

REVISIONS

LANDSCAPE ENLARGEMENT

LP401

01_ORIGINAL ISSUE

L:\2025\25006053 - mission rise ltd design (arif bas ft. ilo)\06 landscape architecture\03 CD's\1 phase 1 cmts\02 current plans\03 SHEETS\03_LANDSCAPE\25006053-LP400-ENLGMT_PH N_SERIES.dwg 8/28/2025 john barre

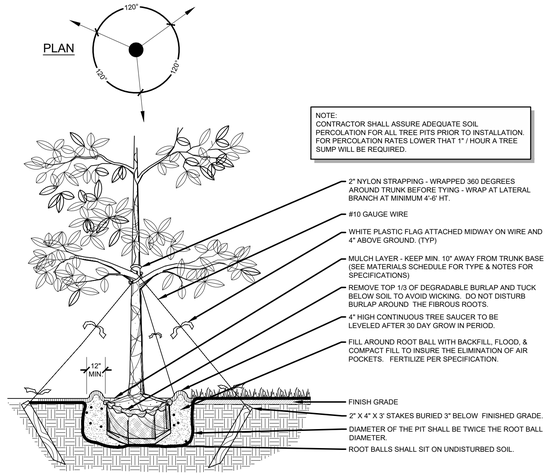

A LARGE TREE INSTALLATION & STAKING

N.T.S. RVI.ORL-2500605-124

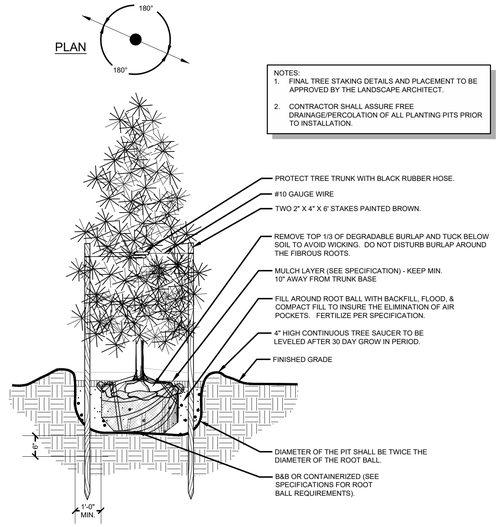

B SMALL TREE INSTALLATION

N.T.S. RVI.ORL-2500605-125

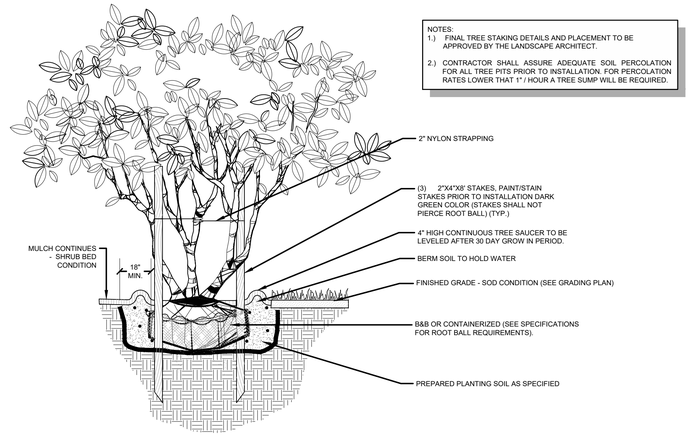

C MULTI-TRUNK TREE INSTALLATION & STAKING

N.T.S. RVI.ORL-2500605-128

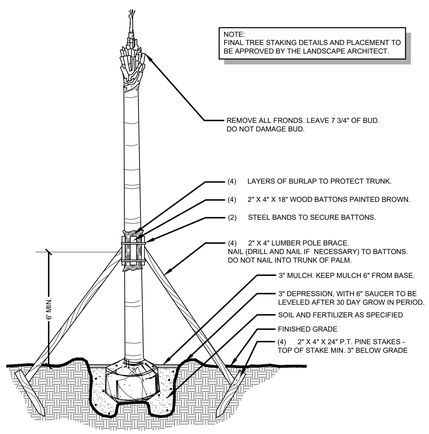

D CABBAGE PALM INSTALLATION

N.T.S. RVI.ORL-2500605-02

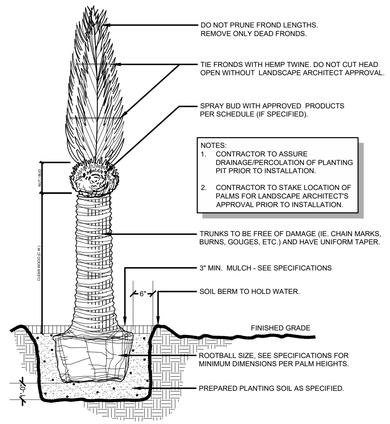

E SPECIMEN PALM INSTALLATION

N.T.S. RVI.ORL-2500605-127

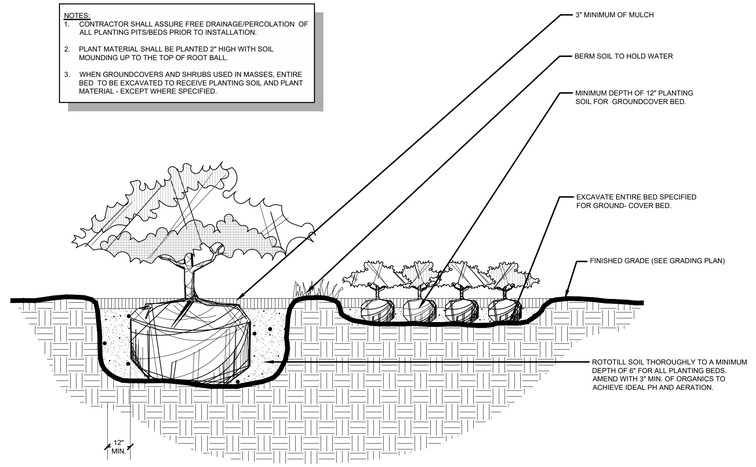

F SHRUB AND GROUNDCOVER INSTALLATION

N.T.S. RVI.ORL-2500605-129

RVi
111 North Magnolia Avenue
Suite 1350
Orlando, Florida 32801
Tel: 407.680.0650
www.rviplanning.com

Digitally signed by Jack E Caldwell
Date: 2025.08.28 16:53:12-04'00'

JACK E. CALDWELL, P.L.A.
FL LICENSE NO. LA6667214

Sunshine811
Call 811 or visit sunshine811.com two full business days before digging to have buried facilities located and marked.
Check positive response codes before you dig!

MISSION RISE PHASE 1

PERMIT LANDSCAPE PLAN SET

TOWN OF HOWEY-IN-THE-HILLS

PROJECT NO :	25006053
DATE :	07/07/2025
DRAWN:	CD/JH
REVIEWED:	JC

REVISIONS

LANDSCAPE DETAILS

LP500

01_ORIGINAL ISSUE

L:\25025\25006053 - mission rise bi design (asf lap ft, ft)\04 landscape architecture\03 CD\01 phase 1 cards\02 current plans\03 SHEETS\03_LANDSCAPE\25006053-LP500-DETAILS_SERIES.dwg 8/28/2025 john harre

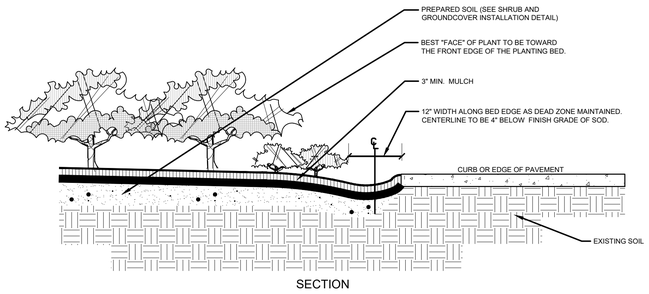

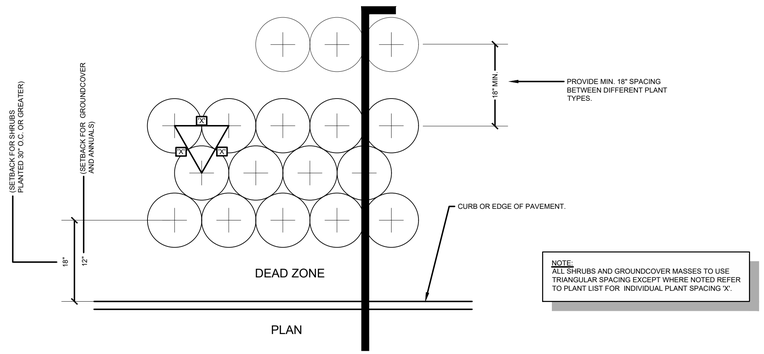

NOTE:
ALL SHRUBS AND GROUNDCOVER MASSES TO USE TRIANGULAR SPACING EXCEPT WHERE NOTED REFER TO PLANT LIST FOR INDIVIDUAL PLANT SPACING 'X'.

A TYPICAL PLANT SPACING DIAGRAM

N.T.S. RVI.ORL-2500605-130

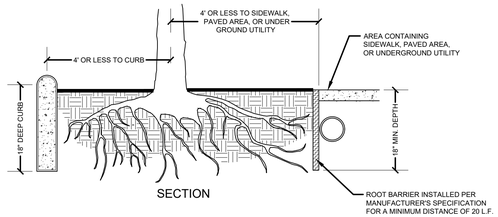

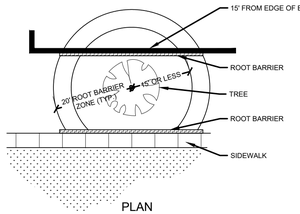

NOTE:
ROOT BARRIER ZONE: ALL BUILDING, SIDEWALK, OR PAVED EDGES OCCURING WITHIN THIS ZONE SHALL BE PROTECTED FROM TREE ROOTS BY THE PLACEMENT OF A ROOT BARRIER. ROOT BARRIERS SHALL NOT BE USED TO 'BOX-IN' TREE ROOTS.

B ROOT BARRIER DETAIL

N.T.S. RVI.ORL-2500605-08

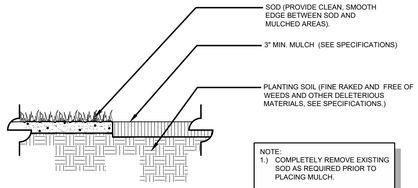

NOTE:
1.) COMPLETELY REMOVE EXISTING SOD AS REQUIRED PRIOR TO PLACING MULCH.
2.) ALL MULCH SHALL BE PEST AND INSECT FREE.

C MULCH APPLICATION - TYPE 1

N.T.S. RVI.ORL-2500605-15

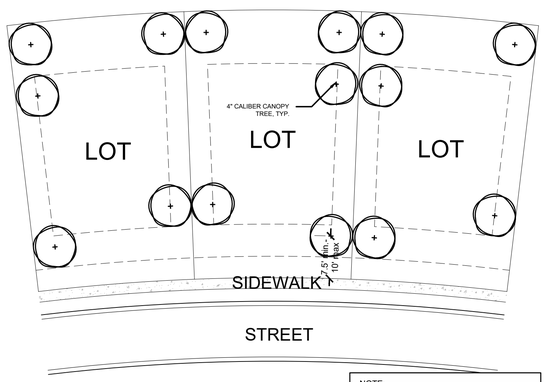

NOTE:
SEE CIVIL DRAWING FOR BUILDING FOOTPRINTS SETBACK RECRUITMENTS AND LOT DIMENSIONS.

D TYPICAL LOT CODE REQUIRED TREE LOCATIONS

N.T.S. RVI.ORL-2500605-343

RVi
111 North Magnolia Avenue
Suite 1350
Orlando, Florida 32801
Tel: 407.680.0650
www.rviplanning.com

Digitally signed by Jack E Caldwell
Date: 2025.08.28 16:53:15-04'00'

JACK E. CALDWELL, P.L.A.
FL LICENSE NO. LA6667214

Sunshine811
Call 811 or visit sunshine811.com two full business days before digging to have buried facilities located and marked.
Check positive response codes before you dig!

MISSION RISE PHASE 1

PERMIT LANDSCAPE PLAN SET

TOWN OF HOWEY-IN-THE-HILLS

PROJECT NO :	25006053
DATE :	07/07/2025
DRAWN:	CD/JH
REVIEWED:	JC

REVISIONS

LANDSCAPE DETAILS

LP501

01_ORIGINAL ISSUE

L:\2025\25006053 - mission rise la design (orl fay fl) - llc\06 landscape architecture\03 CD\01 phase 1 cmds\02 current plans\03 SHEETS\01_LANDSCAPE\25006053-LP500-DETAILS_SERIES.dwg 8/28/2025 john harre

GENERAL LANDSCAPE:

1. TREES AND SHRUBS SHALL NOT BE PLACED WITHIN THE MIDDLE TWO-THIRDS (⅔) OF ANY DRAINAGE SWALE OR WITHIN THREE (3) FEET MEASURED HORIZONTALLY FROM THE CENTERLINE OF THE DRAINAGE SWALE +/- WHICHEVER IS GREATER. SWALES MUST ALLOW FOR THE POSITIVE FLOW OF WATER WITHOUT OBSTRUCTION.
2. ACTIVITIES HAVE BEEN SHIFTED AWAY FROM EXISTING TREES WHERE POSSIBLE. ADDITIONAL TREES ARE NOT BEING SHOWN FOR REMOVAL. ANY TREES SHOWN NEAR LAKE CONSTRUCTION OR UTILITIES WILL BE AVOIDED AS POSSIBLE THROUGH THE USE OF RETAINING WALLS AND JACK AND BORING PROCEDURES. IF DURING INSTALLATION OF THESE ELEMENTS TREES ARE LOST THEY WILL BE REPLACED PER MANATEE COUNTY CODE.
3. LANDSCAPE PRACTICES FOR THIS PROJECT SHALL CONFORM TO ALL LANDSCAPE AND LAND DEVELOPMENT CODES OF LAKE COUNTY, FL.
4. THE CONTRACTOR SHALL NOTIFY ALL NECESSARY UTILITY COMPANIES 48 HOURS MINIMUM PRIOR TO DIGGING FOR VERIFICATION OF ALL UNDERGROUND UTILITIES. IRRIGATION AND ALL OTHER OBSTRUCTIONS AND COORDINATE WITH OWNER'S REPRESENTATIVE PRIOR TO INITIATING OPERATIONS. SHOULD THE LANDSCAPE CONTRACTOR CAUSE DAMAGE TO ANY UTILITIES, NECESSARY REPAIRS SHALL BE MADE AS QUICKLY AS PRACTICABLE, AT CONTRACTORS EXPENSE.
   "INVESTIGATE BEFORE YOU EXCAVATE"
   CALL SUNSHINE STATE ONE
   1-800-432-4770 TOLL FREE
   FL STATUTE 553.851 (1979) REQUIRES MIN. 2 DAYS NOTICE AND MAX. OF 5 DAYS NOTICE BEFORE YOU EXCAVATE
5. THE LIMITS OF CONSTRUCTION ARE DEFINED BY THE 'PROJECT BOUNDARY' (LIMITS, ETC...) NOTED ON THE DRAWINGS.
6. THE CONTRACTOR SHALL FIELD VERIFY ALL INFORMATION PRIOR TO INITIATING PLANTING INSTALLATION. ALL EXISTING PLANTING SHALL REMAIN INTACT AND UNDISTURBED UNLESS OTHERWISE NOTED ON THE PLANS. ALL EXISTING SITE FURNISHINGS, PAVING, LANDSCAPE AND OTHER ELEMENTS TO REMAIN SHALL BE PROTECTED FROM ANY DAMAGE UNLESS OTHERWISE NOTED.
7. SEE ALL GRADING PLANS, PAVEMENT, WALLS, AND SITE FURNISHINGS PLANS FOR ADDITIONAL NOTES, SITE PREPARATION, AND OTHER PERTINENT INFORMATION.
8. LANDSCAPE CONTRACTOR SHALL FIELD STAKE THE LOCATION OF ALL PLANT MATERIAL PRIOR TO INITIATING INSTALLATION FOR THE REVIEW AND APPROVAL OF THE LANDSCAPE ARCHITECT.
9. REPORT ANY DISCREPANCIES BETWEEN THE CONSTRUCTION DRAWINGS AND FIELD CONDITIONS TO THE OWNER'S REPRESENTATIVE IMMEDIATELY.
10. THE LANDSCAPE CONTRACTOR SHALL CLEAN THE WORK AREAS AT THE END OF EACH WORKING DAY. RUBBISH AND DEBRIS SHALL BE COLLECTED AND DEPOSITED OFF SITE DAILY. ALL MATERIALS, PRODUCTS, AND EQUIPMENT SHALL BE STORED IN AN ORGANIZED FASHION IN THE AREA DIRECTED BY THE OWNER'S REPRESENTATIVE.
11. THE LOCATION OF THE LANDSCAPE HOLDING AREA WILL BE IDENTIFIED BY THE OWNER'S REPRESENTATIVE. THE CONTRACTOR SHALL ADHERE TO THE ACCESS ROUTES TO AND FROM THE HOLDING AREA WITHOUT DISRUPTING OR IMPEDING ACCESS TO THE SITE BY OTHERS.
12. IN ORDER TO EXPEDITE THE PROGRESS OF THE WORK, THE LANDSCAPE CONTRACTOR SHALL COORDINATE ALL WORK WITH RELATED CONTRACTORS AND WITH THE GENERAL CONSTRUCTION OF THE PROJECT.
13. THE ATTACHED PLANTING PLANS ARE A GRAPHIC REPRESENTATION FOR THE AESTHETIC TREATMENT OF THE DESIGNATED SITE. ACTUAL PLANT MATERIAL LOCATIONS WILL VARY TO COMPLIMENT EXISTING VEGETATION, SITE CONDITION FEATURES, AND TO PROVIDE SAFETY. PLANT MATERIAL SELECTIONS MAY CHANGE BASED UPON AVAILABILITY, ON SITE SPECIFIC CONDITIONS; AND ARE NOT LIMITED TO THE PLANT MATERIAL LISTED IN THE PLANT SCHEDULE. MINIMUM QUANTITY AND QUALITY WILL BE MAINTAINED. THE LANDSCAPE ARCHITECT RETAINS THE RIGHT TO MAKE NECESSARY OR REQUIRED CHANGES AS DICTATED BY THE ABOVE ITEMS. NO SUBSTITUTIONS WILL BE ALLOWED WITHOUT PRIOR WRITTEN PERMISSION OF THE LANDSCAPE ARCHITECT.
21. FIRE HYDRANTS SHALL HAVE CLEARANCES OF SEVEN AND ONE HALF FEET (7'-6") IN FRONT AND TO THE SIDES OF THE FIRE HYDRANT, WITH A FOUR FEET (4') CLEARANCE TO THE REAR OF THE FIRE HYDRANT PER THE NATIONAL FIRE PREVENTION ASSOCIATION (NFPA).

PROJECT SUBMITTALS:

1. THE PROJECT SUBMITTALS LIST WILL BE GENERATED BY THE LANDSCAPE ARCHITECT AND MUST BE COMPLETED BY THE CONTRACTOR AND APPROVED BY THE LANDSCAPE ARCHITECT PRIOR TO PROJECT COMMENCEMENT.
2. ALL PROJECT SUBMITTALS MUST BE COMPLETED AND COMPLIED IN AN EASILY REPRODUCIBLE FORM. SUBMITTAL SHEETS THAT ARE NOT LEGIBLE AND REPRODUCIBLE WILL BE REJECTED. SUBMITTALS SHEETS THAT DO NOT CLEARLY IDENTIFY THE PRODUCTS OR MATERIALS SELECTED WILL BE REJECTED.
3. PRODUCTS INSTALLED ON THE PROJECT SITE THAT ARE NOT CONSISTENT WITH THE PROJECT SUBMITTALS WILL BE REMOVED AND REPLACED WITH THE PRODUCTS IDENTIFIED IN THE PROJECT SUBMITTAL PACKAGE AT THE CONTRACTORS EXPENSE.

REQUIRED SUBMITTAL FORM:

Submittals/Category	Submitted	Rejected	Re-submitted	Approved
General Submittals				
Emergency Numbers MOT index				
Video				
Locate Tickets				
Project Schedule				
Landscape Submittals				
Plant Nursery List All Nursery State Inspection Certification				
Mulch				
Pesticide License				
Staking Methods				
Soil Sample Analysis				
Fertilizer				
Irrigation Submittals				
Purple Class 200 PVC				
SCH 40 PVC Pipe Fittings				
Gasketed Class 200 PVC				
Ductile Iron Fittings				
Valve Boxes				
Valves				
Netafim Drip Tubing & Staples, and Fittings				
Netafim Disc Filter				
Netafim PRV Valve				
Netafim Flush Valve				
Magnetic Detector Tape				
Grounding Rod				
Wire				
Wire Connectors				
Primer and Glue				

SAMPLE

PROJECT SCHEDULE:

1. ALL WORK SHALL BE COMPLETED WITHIN THE TIME ALLOTTED IN THE PROJECT SCHEDULE.
2. WITHIN SEVEN (7) DAYS OF RECEIPT OF "NOTICE TO PROCEED" THE SUCCESSFUL BIDDER WILL FURNISH A CRITICAL PATH SCHEDULE REFLECTING THE ABOVE DATES. THIS SCHEDULE WILL INCLUDE VERIFIABLE MILESTONES TO ENABLE MONITORING OF THE PROJECT SCHEDULE DURING THE CONSTRUCTION PERIOD.

LIQUIDATED DAMAGES:

1. THE SUCCESSFUL BIDDER SHALL HAVE ITS WORK SUBSTANTIALLY COMPLETED BY THE RESPECTIVE TIMEFRAME. THE TERM "SUBSTANTIAL COMPLETION" SHALL REFER TO THE DATE OF COMPLETION FOR THE CONTRACTOR'S PORTION OF THE WORK, AS ESTABLISHED IN THE VARIOUS PHASES OF THE SCHEDULE.
2. BY SUBMITTING THE BID, THE BIDDER AGREES THAT THE PERIODS FOR PERFORMING THE WORK ARE REASONABLE, AND THAT THE BIDDERS WORK CAN BE SUBSTANTIALLY COMPLETE BY ITS APPLICABLE DATE(S) FOR SUBSTANTIAL COMPLETION.
3. IF THE SUCCESSFUL BIDDER DOES NOT HAVE THE WORK ON THE PROJECT SUBSTANTIALLY COMPLETE BY THE DATE(S) IDNETIFIED FOR SUBSTANTIAL COMPLETION AS ESTABLISHED IN THE PROJECT TIME SCHEDULE, THE SUCCESSFUL BIDDER WILL PAY THE OWNER (AND THE OWNER MAY SETOFF FROM SUMS COMING DUE THE SUCCESSFUL BIDDER) LIQUIDATED DAMAGES AT THE RATE OF $0.00 PER CALENDAR DAY BEYOND THE DATE OF SUBSTANTIAL COMPLETION.
4. THE BIDDER ACKNOWLEDGES BY SUBMITTING THE BID AND ENTERING INTO A CONTRACT WITH THE OWNER THAT SUCH AMOUNTS OF LIQUIDATED DAMAGES REPRESENT A REASONABLE ESTIMATE OF THE ACTUAL DAMAGES THAT THE OWNER WOULD INCUR IF THE WORK IS NOT SUBSTANTIALLY COMPLETE BY THE FOREGOING DATES. THESE LIQUIDATED DAMAGES ARE DAMAGES FOR LOSS OF USE OF THE PROJECT,AND THE SUCCESSFUL BIDDER IN ADDITION TO THE LIQUIDATED DAMAGES WILL BE OBLIGATED TO INDEMNIFY AND HOLD THE OWNER HARMLESS FROM ANY CLAIMS IF THE WORK ON THE PROJECT IS ACCELERATED BECAUSE OF DELAY.

SITE REQUIREMENTS:

1. ALL CONTRACTORS AND SUBCONTRACTORS SHALL HAVE A SET OF APPROVED CONSTRUCTION DOCUMENTS ON SITE AT ALL TIMES.
2. THE CONTRACTOR SHALL BE RESPONSIBLE FOR THE LOCATIONS AND PROTECTION OF ALL EXISTING UTILITIES SHOWN, ALL EXISTING UTILITIES NOT SHOWN, AND ALL PROPOSED UTILITIES ON THESE PLANS.
3. THE CONTRACTOR SHALL BE RESPONSIBLE FOR PROTECTING ADJACENT IMPROVEMENTS FROM DAMAGE AND EROSION. ANY ADJACENT IMPROVEMENT DAMAGED DURING CONSTRUCTION SHALL, AT A MINIMUM, BE RESTORED TO A STATE EQUAL TO ITS PRE-CONSTRUCTION STATE.
4. THE CONTRACTOR SHALL OBTAIN ALL NECESSARY PERMITS TO COMPLETE WORK, AND SHALL COMPLY WITH ALL LOCAL, STATE, AND FEDERAL REGULATIONS.
5. CONTRACTOR SHALL AGREE TO ASSUME SOLE AND COMPLETE RESPONSIBILITY FOR JOB SITE CONDITIONS DURING THE COURSE OF CONSTRUCTION OF THIS PROJECT, INCLUDING SAFETY OF ALL PERSONS AND PROPERTY, THAT THIS REQUIREMENT SHALL APPLY CONTINUOUSLY AND NOT BE LIMITED TO NORMAL WORKING HOURS, AND THAT THE CONTRACTOR SHALL DEFEND, INDEMNIFY AND HOLD THE OWNER, HARMLESS FROM ANY AND ALL LIABILITY, REAL OR ALLEGED, IN THE CONNECTION WITH THE PERFORMANCE OF WORK ON THIS PROJECT, EXCEPTING FOR LIABILITY ARISING FROM THE SOLE NEGLIGENCE OF THE OWNER.
6. DURING CONSTRUCTION, CREWS ARE REQUIRED TO HAVE AT LEASE ONE (1) ENGLISH SPEAKING PERSON ON SITE.

EXISTING TREE CARE:

1.) FLAG ALL TREES AND PALMS TO BE SAVED IN PLACE. PROVIDE BARRICADING IN ACCORDANCE WITH LOCAL STANDARDS AROUND TREES TO BE SAVED IN PLACE PRIOR TO DEMOLITION.
2.) ALL WORK SHALL BE UNDERTAKEN IN THE PRESENCE OF A REGISTERED ARBORIST EMPLOYED BY THE LANDSCAPE CONTRACTOR. ALL TREES AND PALMS TO BE SAVED SHALL BE EXAMINED FOR DAMAGE, DISEASE AND INSECT INFESTATION. PARTS OF THE TREE SHOWING THESE CONDITIONS SHALL BE TREATED OR PRUNED IN ACCORDANCE WITH THE ARBORISTS RECOMMENDATIONS. REMOVE ALL DEAD LIMBS AND VINES.
3.) ROOT PRUNE ALL TREES TO BE SAVED PRIOR TO GRADING AROUND TREES. CUT ALONG LINES OFFSET FROM LINES OF DEVELOPMENT SURROUNDING THE TREE, IE. AT BUILDING FOUNDATIONS, PARKING LOTS, ETC.
4.) TREAT ALL CUTS WITH A FUNGICIDAL BARRIER. BACKFILL THE TRENCH, WITHIN 4 HOURS OF DIGGING, WITH A 1:1 MIXTURE OF SITE SOIL AND SAWDUST OR OTHER FINE ORGANIC MATERIAL. DO NOT COMPACT.
5.) FERTILIZE THE PLANT AS DIRECTED BY THE CONSULTING ARBORIST.
6.) THE ARBORIST SHALL VISIT THE SITE PERIODICALLY TO ASSESS THE HEALTH OF THE TREES AND ISSUE REPORTS ON THE RELATIVE HEALTH OF THE TREES AND MAKE RECOMMENDATIONS FOR FURTHER TREATMENTS IF NECESSARY.

SUBSTANTIAL COMPLETION

1. CONTRACTOR TO REQUEST INSPECTION OF PROJECT IN WRITING. IF ALL WORK IS SATISFACTORY AND COMPLETE IN ACCORDANCE WITH CONDITIONS OF CONTRACT DOCUMENTS, THEN THE OWNER AND LANDSCAPE ARCHITECT SHALL DECLARE SUBSTANTIALLY COMPLETE. SUBSTANTIAL COMPLETION CONSTITUTES THE BEGINNING OF THE GUARANTEE PERIOD AND THE 90 DAY ESTABLISHMENT PERIOD OF MAINTENANCE.
2. LANDSCAPE CONTRACTOR TO GUARANTEE PLANT MATERIAL FOR A ONE (1) YEAR PERIOD FOLLOWING DATE OF SUBSTANTIAL COMPLETION UNLESS A LONGER TIME HAS BEEN ESTABLISHED IN THE CONTRACT DOCUMENTS. PRIOR TO ISSUING SUBSTANTIAL COMPLETION NOTICE THE CONTRACTOR SHALL SUBMIT TO THE OWNER THREE (3) COPIES OF AS BUILT PLANS/DOCUMENTS AND THREE (3) COPIES OF AN ANNUALIZED MAINTENANCE AND OPERATION MANUAL DETAILING ALL SCHEDULES, NURSERY PRACTICES, WATERING REQUIREMENTS, FERTILIZATION, TRIMMING, ETC., FOR ALL PLANT MATERIALS AND PLANT AREAS OF THE PROJECT.
3. MAINTENANCE PERIOD - THE LANDSCAPE CONTRACTOR IS RESPONSIBLE FOR COMPLETE MAINTENANCE OF ALL PLANTING AREAS (INCLUDING WATERING, SPRAYING, MULCHING, MOWING, FERTILIZING, ETC.) THROUGH THE COURSE OF THE PROJECT AND THROUGHOUT A 90 DAY ESTABLISHMENT PERIOD AFTER SUBSTANTIAL COMPLETION NOTICE BY THE OWNER. THE PROJECT WILL NOT BE ACCEPTED OR DEEMED SUBSTANTIALLY COMPLETE BY ZONES OR PHASES UNLESS OTHERWISE NOTED ON THE PLANS.

INSTALLATION:

PLANTING LAYOUT:

1.) THE LANDSCAPE CONTRACTOR SHALL FIELD STAKE THE LOCATION OF ALL PLANT MATERIAL PRIOR TO INITIATING INSTALLATION FOR THE REVIEW AND APPROVAL OF THE OWNER'S REPRESENTATIVE AND LANDSCAPE ARCHITECT.
2.) THE LANDSCAPE CONTRACTOR SHALL FIELD ADJUST LOCATION OF PLANT MATERIAL AS NECESSARY TO AVOID DAMAGE TO ALL EXISTING UNDERGROUND UTILITIES AND/OR EXISTING ABOVE GROUND ELEMENTS. ALL CHANGES REQUIRED SHALL BE COMPLETED AT THE CONTRACTOR'S EXPENSE AND SHALL BE COORDINATED WITH THE OWNER'S REPRESENTATIVE AND THE LANDSCAPE ARCHITECT.
3.) SHRUB AND GROUND COVER PLANTINGS ARE SHOWN AS MASS PLANTING BEDS. PLANTS SHALL BE PLACED ON A TRIANGULAR SPACING CONFIGURATION (STAGGERED SPACING). PLANT CENTER-TO-CENTER DIMENSIONS (O.C.) ARE LISTED ON THE PLANT LIST.
4.) PROVIDE A MINIMUM VERTICAL CLEARANCE ON ALL TREES OF 8.5' ABOVE THE SIDEWALK/CART PATHS.
5.) PROVIDE A MINIMUM HORIZONTAL OFFSET DISTANCE OF 2.5' FROM THE BACK OF CURB TO THE FUTURE MAXIMUM TRUNK DIAMETER OF PLANTED TREES.
6.) ALL SHRUB BEDLINE AREA DEFINITIONS TO BE DETAILED IN THE FIELD WITH THE LANDSCAPE ARCHITECT. UNAPPROVED BEDLINES WILL BE REJECTED AND IS THE RESPONSIBILITY OF THE CONTRACTOR TO REMEDY ALL DAMAGES AND MODIFICATIONS REQUIRED TO BRING THE AREAS TO SPECIFICATIONS.

TRANSPLANTING:

1.) APPROPRIATE CARE MUST BE TAKEN DURING TRANSPLANTING TO PREVENT CHAIN MARKS, GIRDLING OR BARK SLIPPAGE. TREES THAT ARE DAMAGED DURING THE TRANSPLANTING PROCESS WILL NOT BE ACCEPTED.

PLANTING:

1.) ALL PLANT MATERIAL SHALL BE INSTALLED IN A SOUND, WORKMANLIKE MANNER AND ACCORDING TO ACCEPTED GOOD PLANTING PROCEDURES WITH THE QUALITY OF PLANT MATERIALS AS HEREIN DESCRIBED. ALL ELEMENTS OF LANDSCAPING SHALL BE INSTALLED SO AS TO MEET ALL APPLICABLE ORDINANCES AND CODE REQUIREMENTS.
2.) CONTRACTOR SHALL ENSURE DRAINAGE AND PERCOLATION OF ALL PLANTING PITS PRIOR TO INSTALLATION OF PLANT MATERIAL. CONTRACTOR SHALL FILL ALL TREE PITS WITH WATER BEFORE PLANTING TO ASSURE THAT PROPER DRAINAGE AND PERCOLATION IS AVAILABLE. CORRECT IF REQUIRED TO ENSURE PERCOLATION. CONTRACTOR IS RESPONSIBLE FOR REPLACEMENT OF ALL PLANTS LOST DUE TO INADEQUATE DRAINAGE CONDITIONS.
3.) TREES GROWN IN GROW BAGS OR GROW BAG TYPE MATERIAL MUST HAVE THE GROW BAG REMOVED ENTIRELY PRIOR TO PLANTING.
4.) BALLED AND BURLAPPED OR ANY BASKETED MATERIAL SHALL HAVE THE TOP ONE HALF (1/2) OF THE BURLAP AROUND THE BASE OF THE TRUNK CUT AND PULLED BACK. DO NOT REMOVE BURLAP. WIRE CAGES, STRAPS, ETC. MUST BE CUT AND REMOVED PRIOR TO INSTALLATION.
5.) CONTRACTOR TO REPLACE REJECTED PLANT MATERIAL WITHIN ONE WEEK (5 BUSINESS DAYS) OF NOTICE.
6.) CONTRACTOR SHALL REFER TO THE LANDSCAPE PLANTING DETAILS, PLANT LIST, GENERAL NOTES AND THE PLANTING SPECIFICATIONS FOR COMPLETE LANDSCAPE PLANTING INSTRUCTIONS. NOTIFY LANDSCAPE ARCHITECT OF ANY AND ALL DISCREPANCIES PRIOR TO CONSTRUCTION OR INSTALLATION.
7.) THE CONTRACTOR SHALL REFER TO THE LANDSCAPE PLANTING DETAILS, PLANT LIST, GENERAL NOTES AND THE PROJECT MANUAL AND/OR SPECIFICATIONS FOR FURTHER AND COMPLETE LANDSCAPE PLANTING INSTRUCTIONS.
8.) THE LANDSCAPE CONTRACTOR SHALL COORDINATE ALL PLANTING WORK WITH IRRIGATION WORK. THE LANDSCAPE CONTRACTOR SHALL BE RESPONSIBLE FOR ALL HAND WATERING AS REQUIRED BY OWNER'S REPRESENTATIVE TO SUPPLEMENT IRRIGATION WATERING AND/OR RAINFALL. THE LANDSCAPE CONTRACTOR SHALL BE RESPONSIBLE FOR HAND WATERING IN ALL PLANTING AREAS, REGARDLESS OF THE STATUS OF EXISTING OR PROPOSED IRRIGATION.
9.) THE LANDSCAPE CONTRACTOR SHALL RE-GRADE ALL AREAS DISTURBED BY PLANT REMOVAL, RELOCATION, AND/OR INSTALLATION WORK. THE LANDSCAPE CONTRACTOR SHALL REPLACE (BY EQUAL SIZE AND QUALITY) ANY AND ALL EXISTING PLANT MATERIAL DISTURBED OR DAMAGED BY PLANT REMOVAL, RELOCATION, AND/OR INSTALLATION WORK.
10.) GUYING / STAKING PRACTICES SHALL NOT PERMIT NAILS, SCREWS, WIRES ETC. TO PENETRATE OUTER SURFACE OF TREES, PINES, OR PALMS. TREES, PINES, OR PALMS REJECTED DUE TO THIS PRACTICE SHALL BE REPLACED AT THE CONTRACTORS EXPENSE.
11.) ALL WOODEN STAKES, BOARDS, BRACES AND BATTENS SHALL BE PAINTED/SOLID STAINED DARK BROWN PRIOR TO THEIR USE. TOUCH UP ALL EXPOSED CUTS IN THE FIELD WITHOUT MARRING OR MARKING PLANT MATERIALS.
12.) THE CONTRACTOR SHALL MULCH ALL NEW PLANT MATERIAL THROUGHOUT AND COMPLETELY TO A 3 INCH MINIMUM DEPTH WITH CLEAN, WEED FREE, CLASS A, MULCH, OR ROCK MULCH AS SPECIFIED IN THE PLANT LEGEND.
13.) THE CONTRACTOR IS RESPONSIBLE FOR COMPLETE MAINTENANCE OF ALL PLANTING AREAS (INCLUDING WATERING, SPRAYING, MULCHING, MOWING, FERTILIZING, ETC.) THROUGH THE COURSE OF THE PROJECT AND THROUGHOUT A 90 DAY ESTABLISHMENT PERIOD FOLLOWING NOTICE OF SUBSTANTIAL COMPLETION BY THE OWNER. THE PROJECT WILL NOT BE ACCEPTED OR DEEMED SUBSTANTIALLY COMPLETE BY ZONES OR PHASES (UNLESS OTHERWISE NOTED ON THE PLANS.)

SOIL PREPARATION AND SOIL MIX:

1.) THE CONTRACTOR SHALL BEAR ALL COSTS OF TESTING OF SOILS, AMENDMENTS, ETC., ASSOCIATED WITH THE WORK AND INCLUDED IN THE SPECIFICATIONS. PRIOR TO COMMENCEMENT OF THE LANDSCAPE PLANTING WORK, THE CONTRACTOR SHALL PROVIDE COMPLETE SOIL TESTS FOR THE INSTALLATION AREA.
   A.) APPLY ROUNDUP (MANUFACTURED BY MONSANTO CORP.) OR APPROVED HERBICIDE EQUAL ACCORDING TO MANUFACTURER'S RATE AND SPECIFICATION WITHIN LIMITS OF ALL AREAS TO BE PLANTED. PROTECT EXISTING PLANTS TO REMAIN FROM OVER SPRAY OR SPRAY WITHIN ROOT ZONE. CONTRACTOR TO ENSURE TOTAL WEED ERADICATION.
   B.) BEFORE REPLACING TOPSOIL, RAKE SUBSOIL SURFACE CLEAR OF STONES (1 INCH DIAMETER AND LARGER), DEBRIS, RUBBISH, DELETERIOUS MATERIALS AND ALL REMAINING CONSTRUCTION DEBRIS TO A DEPTH OF 6". CONTAMINATED SOILS SHALL BE REMOVED AND REPLACED TO THEIR FULL DEPTHS AND EXTENTS.
   C.) ESTABLISH OR REESTABLISH ROUGH GRADES INSURING POSITIVE FLOWS AND AESTHETIC LANDFORM SHAPES SHOWN IN THE GRADING PLANS. SCARIFY SUBSOIL TO A DEPTH OF 3 INCHES ONCE ROUGH GRADE HAS BEEN ESTABLISHED.
   D.) CONTRACTOR TO APPLY "RONSTAR" OR APPROVED PRE-EMERGENT HERBICIDE IN ACCORDANCE WITH MANUFACTURER'S RATE AND SPECIFICATIONS.
   E.) IF REQUIRED IN ORDER TO COMPLY WITH THE RECOMMENDATIONS OF THE SOIL TEST(S), PLANTING SOIL MIX FOR TREES, SHRUBS, AND GROUND COVERS SHALL CONSIST OF A THOROUGHLY BLENDED MIXTURE OF:
      1.) TREES
      70% CLEAN D.O.T. SAND
      30% APPROVED TOPSOIL MIX
      2.) PALMS
      90% CLEAN D.O.T. SAND
      10% APPROVED TOPSOIL MIX
      3.) SHRUBS, AND GROUND COVERS
      80% CLEAN D.O.T. SAND
      20% APPROVED TOPSOIL MIX
      4.) TOPSOIL
      30% APPROVED FLORIDA TOPSOIL
      10% APPROVED FLORIDA PEAT
      60% APPROVED SAND
      PEAT: FEDERAL SPECIFICATIONS Q-P-166
      TYPE 1, CLASS B, SPHAGNUM MOSS.
   CONTRACTOR TO SUBMIT LABORATORY SOIL TESTS AND ANALYSIS RECOMMENDATIONS FOR ORNAMENTAL LANDSCAPE USE OF ALL SOIL MIXTURES AND NO LESS THAN 4 TESTS OF EXISTING SOILS IN ANY ONE AREA FOR REVIEW AND APPROVAL BY LANDSCAPE ARCHITECT.
   F.) TOPSOIL MIX SHALL BE FREE OF DELETERIOUS MATERIALS THAT WOULD BE HARMFUL TO PLANT GROWTH, SHALL BE FREE OF NEMATODES, SHALL BE OF UNIFORM QUALITY AND SHALL HAVE A PH VALUE BETWEEN 5.5 AND 6.5 (AS DETERMINED IN ACCORDANCE WITH ASTM E70). PEAT SHALL BE STERILIZED TO MAKE FREE OF ALL VIABLE NUT GRASS AND OTHER UNDESIRABLE WEEDS.
   G.) TOPSOIL SHALL BE FREE OF STONES, LUMPS, LIVE PLANTS AND THEIR ROOTS, STICKS, CLAY, SILTS AND OTHER EXTRANEOUS MATTER. SPREAD TOPSOIL MIXTURE TO MINIMUM DEPTH OF 4 INCHES THROUGHOUT ALL TURF AREAS AND 6 INCHES IN ALL SHRUB AND GROUND COVER BEDS. REMOVE ALL ROCKS AND OTHER OBJECTS OVER 1 INCH IN DIAMETER.
   H.) SMOOTH ALL PREPARED SOIL MIXES TO WITHIN 3 INCHES BELOW TOP OF SURROUNDING PAVEMENT EDGES. CONTRACTOR TO PROVIDE SMOOTH AND UNIFORM DEPTH OF TOPSOIL MIXTURE.
   FINISH GRADE ALL PREPARED TOPSOIL AREAS TO A SMOOTH, EVEN SURFACE ENSURING A MINIMUM 3% POSITIVE DRAINAGE AWAY FROM STRUCTURES AND ELIMINATE ANY LOW AREAS WHICH MAY COLLECT WATER.
   TOPSOIL SHALL NOT BE EXTREMELY ACIDIC OR ALKALINE, NOR CONTAIN TOXIC SUBSTANCES WHICH MAY BE HARMFUL TO PLANT GROWTH. THE PH SHALL BE CORRECTED PRIOR TO DELIVERY IN THE RANGE OF 6.5 TO 7.5, OR AS APPROVED BY LANDSCAPE ARCHITECT. IF NECESSARY AFTER PLACEMENT THE CONTRACTOR SHALL APPLY APPROPRIATE APPROVED SOIL ADDITIVES ADJUSTING SOIL PH TO ENSURE A PH RANGE OF 6.5 TO 7.5.

2.) INITIAL INSTALLATION FERTILIZATION
ALL SHRUB AND GROUND COVER PLANTINGS SHALL RECEIVE AN APPROVED SLOW RELEASE FERTILIZER. ALL TREE PLANTINGS SHALL RECEIVE AN APPROVED MYCORRHIZA ADDITIVE.

PALMS
1.5-3.5 PLUS MINOR ELEMENTS - SLOW RELEASE
1/2 LB. FERTILIZER PER 1/2 INCH CALIPER

SHRUBS AND GROUND COVERS
8-10-10 PLUS MINOR ELEMENTS - SLOW RELEASE
1/2 LB. FERTILIZER PER 1/2 INCH CALIPER

TREES
8-10-10 PLUS MINOR ELEMENTS - SLOW RELEASE
1/2 LB. FERTILIZER PER 1/2 INCH CALIPER

TURF
16-4-8 PLUS MINOR ELEMENTS - SLOW RELEASE
1 LB. FERTILIZER PER 1000 SF.

PLANT MATERIAL:

1.) CONTRACTOR IS TO SUBMIT TO THE LANDSCAPE ARCHITECT THE GROWER'S AND/OR STATE INSPECTION CERTIFICATE FOR PLANT MATERIAL TWO (2) WEEKS BEFORE COMMENCEMENT OF WORK, IF APPLICABLE (SEE SUBMITTAL FORM).
2.) ALL PLANT MATERIAL SHALL BE PROTECTED DURING TRANSPORT AND DELIVERY TO JOB SITE WITH SHADE CLOTH OR OTHER ACCEPTABLE MEANS FOR WINDBURN PREVENTION.
3.) CONTRACTOR SHALL BE RESPONSIBLE FOR PLANTS MEETING SPECIFICATION AS NOTED PRIOR TO INSTALLATION. CONTRACTOR SHALL IMMEDIATELY REMOVE ALL PLANT MATERIAL FROM THE PROJECT THAT DOES NOT CONFORM TO SPECIFICATIONS.
4.) LANDSCAPE CONTRACTOR SHALL VERIFY ALL QUANTITIES OF PLANT MATERIAL FROM THE PLANT LEGEND TO THE DRAWINGS. QUANTITIES FROM DRAWINGS SHALL GOVERN UNLESS OTHERWISE NOTED.
5.) ALL PLANTS MUST BE HEALTHY, VIGOROUS MATERIAL, FREE OF PESTS, DISEASES, AND FOREIGN MATERIALS. ALL PLANT MATERIAL SHALL BE IN FULL AND STRICT ACCORDANCE TO FLORIDA NO. 1 GRADE, ACCORDING TO THE "GRADES AND STANDARDS FOR NURSERY PLANTS", PUBLISHED BY THE FLORIDA DEPARTMENT OF AGRICULTURE AND CONSUMER SERVICES. PLANT MATERIALS IN SOME INSTANCES SHALL EXCEED NO. 1 GRADE, IN ORDER TO MEET THE MINIMUM REQUIREMENTS OF THIS PROJECT. ALL PALMS TO BE SUN GROWN.
6.) ALL SIZES SHOWN FOR PLANT MATERIAL ON THE PLAN ARE TO BE CONSIDERED MINIMUM. ALL PLANT MATERIAL MUST MEET OR EXCEED THESE MINIMUM REQUIREMENTS FOR BOTH HEIGHT AND SPREAD. ANY OTHER REQUIREMENTS FOR SPECIFIC SHAPE OR EFFECT AS NOTED ON THE PLAN SHALL ALSO BE REQUIRED FOR ACCEPTANCE. ALL TREES TO BE SINGLE TRUNKED, UNLESS OTHERWISE NOTED ON PLANS.
7.) ANY SUBSTITUTIONS IN SIZE, QUANTITY, AND/OR PLANT MATERIAL MUST BE APPROVED BY THE LANDSCAPE ARCHITECT. ALL PLANTS WILL BE SUBJECT TO APPROVAL BY LANDSCAPE ARCHITECT BEFORE PLANTING CAN BEGIN.
8.) ALL TREES MUST BE STRAIGHT TRUNKED, FULL HEADED, AND MEET ALL REQUIREMENTS SPECIFIED, UNLESS OTHERWISE NOTED.
9.) ANY TREE WITH A TRUNK FORMED "V" SHAPE CROTCH WILL BE REJECTED.
10.) CANOPY TREES OF ALL SIZES ARE TO BE SELECTIVELY PRUNED AFTER PLANTING TO REMOVE INNER TWIGGY GROWTH, OPEN-UP THE CENTER AND EXPOSE MAJOR BRANCHES.
11.) ALL ROOTBALLS SHALL CONFORM TO THE SIZE STANDARDS SET FORTH IN "AMERICAN STANDARDS FOR NURSERY STOCK".
12.) SUBSTITUTION OF FIELD GROWN TREES FOR TREES THAT ARE SPECIFIED AS CONTAINER GROWN WILL NOT BE PERMITTED UNLESS OTHERWISE APPROVED BY LANDSCAPE ARCHITECT.
* ALL SPECIFICATIONS WILL STILL APPLY TO APPROVED B&B MATERIAL
13.) ALL PLANT MATERIAL SHALL BE MAINTAINED AT OR ABOVE THE SPECIFIED CONDITIONS THROUGH SUBSTANTIAL COMPLETION AND THE END OF THE ESTABLISHMENT PERIOD. DECLINE IN CONDITION OF PLANT MATERIAL DURING INSTALLATION, AND THE MAINTENANCE PERIOD, SHALL BE GROUNDS FOR REJECTION AND REPLACEMENT AT CONTRACTOR'S EXPENSE.
14.) MINIMUM THREE-INCH (3") THICK LAYER OF MULCH SHALL BE PLACED AROUND ALL NEW PLANT MATERIAL AND BARE GROUND THAT WILL NOT BE COVERED BY EXISTING VEGETATION, SOD, GRAVEL, PAVEMENT OR ANY OTHER GROUND COVER TREATMENT.
15.) ALL PLANTING BED AREAS TO HAVE 6" OF DARK, FRIABLE TOP SOIL OR BED MIXED CHURNED INTO EXISTING SOIL.
16.) NEW PLANT MATERIAL TO BE INSTALLED WILL BE FIELD ADJUSTED TO ACCOMMODATE EXISTING PLANT MATERIAL SUCH AS OVERHEAD CANOPY TREES, UNDERSTORY TREES AND SHRUBS OR GROUND COVER. THIS WILL INSURE EXISTING PLANT MATERIAL TO REMAIN IN ITS NATURAL STATE. THEREFORE, NO EXISTING PLANT MATERIAL WILL BE ALTERED BY REMOVING, CUTTING, TRIMMING OR DESTROYING IN ORDER TO INSTALL NEW PLANT MATERIAL.
17.) ALL LANDSCAPED AREAS TO BE IRRIGATED WITH A FULLY AUTOMATED IRRIGATION SYSTEM (UNLESS OTHERWISE NOTED).
18.) ALL TREES SHALL BE LOCATED AT LEAST SIX FEET AWAY FROM THE FLOWLINE OF PERIMETER PROPERTY SWALES AND PROPOSED STORMWATER INLETS.

PLANT SCHEDULE

SYMBOL	CODE	QTY	BOTANICAL NAME	COMMON NAME	CONT	CALIPER	HEIGHT	SPR	NATIVE	REMARKS
TREES										
	JVS	17	JUN

MULCH & SOD EXHIBIT

MULCH

TAKEOFF: 85,358 SF

ST. AUGUSTINE GRASS

TAKEOFF: 357,742 SF

BAHIA GRASS

TAKEOFF: 176,649 SF

LS 1

TRACT D

PARCEL: 35-20-25-0002-00500
HOWEY IN THE HILLS LTD
ORB 3346, PG 0103
ABUTS ENTIRE SIDE OF PROPERTY

PARCEL: 03-21-25-0001-000-00100
JEFFERY B PERRY
ORB 4878, PG 0216

PARCEL: 03-21-25-0001-000-00200
RUBIN J PHARIS
ORB 4878, PG 0216

PARCEL: 03-21-25-0001-000-003000
JIMMY STROSNIDER
ORB 5313, PG 0334

WETLAND 3

REVELS ROAD

POND 9

POND 10

POND 11

POND 12

WETLAND 4

WETLAND 5

STREET 2

STREET 3

STREET 4

STREET 5

STREET 6

STREET 7

STREET 8

STREET 9

STREET 10

LOT : 1 LOT : 2 LOT : 3 LOT : 4 LOT : 5 LOT : 6 LOT : 7 LOT : 8 LOT : 9 LOT : 10 LOT : 11 LOT : 12 LOT : 13 LOT : 14 LOT : 15 LOT : 16 LOT : 17 LOT : 18 LOT : 19 LOT : 20 LOT : 21 LOT : 22 LOT : 23 LOT : 24 LOT : 25 LOT : 26 LOT : 27 LOT : 28 LOT : 29 LOT : 30 LOT : 31 LOT : 32 LOT : 33 LOT : 34 LOT : 35 LOT : 36 LOT : 37 LOT : 38 LOT : 39 LOT : 40 LOT : 41 LOT : 42 LOT : 43 LOT : 44 LOT : 45 LOT : 46 LOT : 47 LOT : 48 LOT : 49 LOT : 50 LOT : 51 LOT : 52 LOT : 53 LOT : 54 LOT : 55 LOT : 56 LOT : 57 LOT : 58 LOT : 59 LOT : 60 LOT : 61 LOT : 62 LOT : 63 LOT : 64 LOT : 65 LOT : 66 LOT : 67 LOT : 68 LOT : 69 LOT : 70 LOT : 71 LOT : 72 LOT : 73 LOT : 74 LOT : 75 LOT : 76 LOT : 77 LOT : 78 LOT : 79 LOT : 80 LOT : 81 LOT : 82 LOT : 83 LOT : 84 LOT : 85 LOT : 86 LOT : 87 LOT : 88 LOT : 89 LOT : 90 LOT : 91 LOT : 92 LOT : 93 LOT : 94 LOT : 95 LOT : 96 LOT : 97 LOT : 98 LOT : 99 LOT : 100 LOT : 101 LOT : 102 LOT : 103 LOT : 104 LOT : 105 LOT : 106 LOT : 107 LOT : 108 LOT : 109 LOT : 110 LOT : 111 LOT : 112 LOT : 113 LOT : 114 LOT : 115 LOT : 116 LOT : 117 LOT : 118 LOT : 119 LOT : 120 LOT : 121 LOT : 122 LOT : 123 LOT : 124 LOT : 125 LOT : 126 LOT : 127 LOT : 128 LOT : 129 LOT : 130 LOT : 131 LOT : 132 LOT : 133 LOT : 134 LOT : 135 LOT : 136 LOT : 137 LOT : 138 LOT : 139 LOT : 140 LOT : 141 LOT : 142 LOT : 143 LOT : 144 LOT : 145 LOT : 146 LOT : 147 LOT : 148 LOT : 149 LOT : 150 LOT : 151 LOT : 152 LOT : 153 LOT : 154 LOT : 155 LOT : 156 LOT : 157

PARCEL: 02-21-25-0002-000-00600
TURAY FAMILY TRUST
ORB 4579, PG 0714

0 50' 100' 200'
SCALE: 1" = 100'-0"

RVi
111 North Magnolia Avenue
Suite 1350
Orlando, Florida 32801
Tel: 407.680.0650
www.rviplanning.com

Digitally signed by Jack E Caldwell
Date: 2025.08.28 16:53:22-04'00'

JACK E. CALDWELL, P.L.A.
FL LICENSE NO. LA6667214

Sunshine811
Call 811 or visit sunshine811.com two full business days before digging to have buried facilities located and marked.
Check positive response codes before you dig!

MISSION RISE PHASE 1

PERMIT LANDSCAPE PLAN SET

TOWN OF HOWEY-IN-THE-HILLS

PROJECT NO :	25006053
DATE :	07/07/2025
DRAWN:	CD/JH
REVIEWED:	JC

REVISIONS

MULCH & SOD EXHIBIT

LP601

01_ORIGINAL ISSUE

L:\2025\25006053 - mission rise ta design (ast fap fl) | itu\06 landscape architecture\03 CD\01 phase 1 cmtal\02 current plans\03 SHEETS\01_LANDSCAPE\25006053-LP600-SPECS_SERIES.dwg 8/28/2025 john hame
©2025