



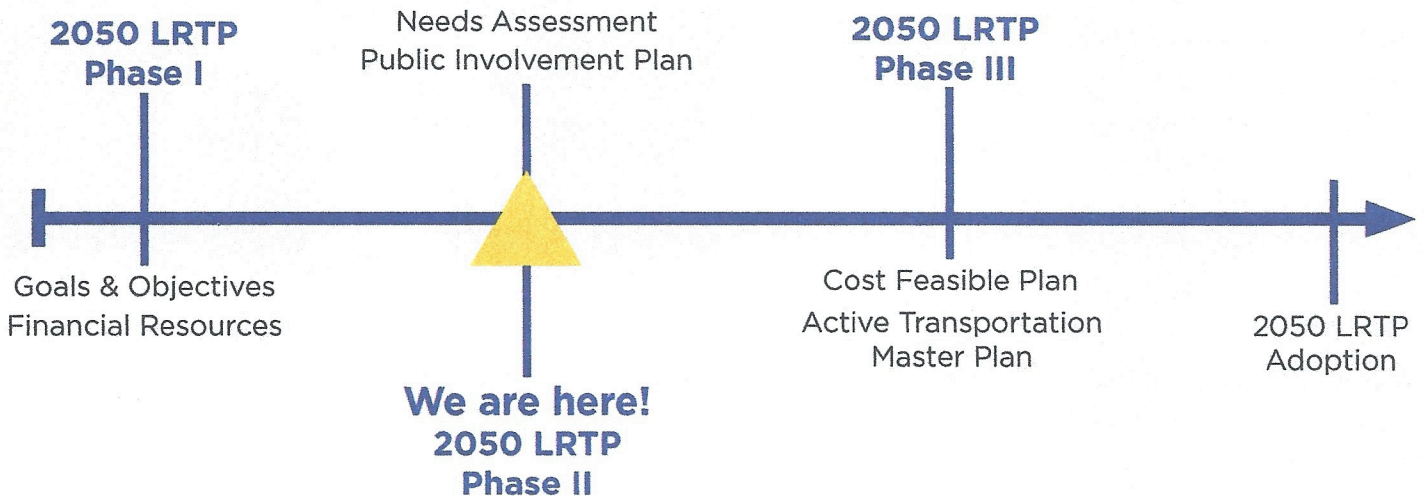
The Lake-Sumter MPO (LSMPO) **2050 Long Range Transportation Plan (LRTP)** is a planning document required by federal and state law that is updated every 5 years. This document reflects the transportation goals, objectives, and priorities of a region.

### 2050 Needs Assessment vs. Cost Feasible Plan

The LSMPO **Needs Assessment** highlights existing plans, policies, and reports containing transportation project needs throughout the region, as well as updating the 2045 LRTP Needs Assessment. Additionally, it gives the community an opportunity to discuss the transportation project needs and solutions for the region. These projects are not constrained by cost - they are idealistic in nature. The **Cost Feasible Plan** prioritizes as many transportation projects from the Needs Assessment as possible with cost constraints.

### 2050 Needs Assessment Categories

- Roadway & Transit
- Complete Streets
- Transportation Systems Management & Operations (TSM&O) & Intelligent Transportation Systems (ITS)
- Freight & Goods Movement
- Pedestrian, Bicycle, & Micromobility



### Project Contact Information


**Mike Woods,** michael.woods@lakesumtermo.com  
**Executive Director** 352-315-0170





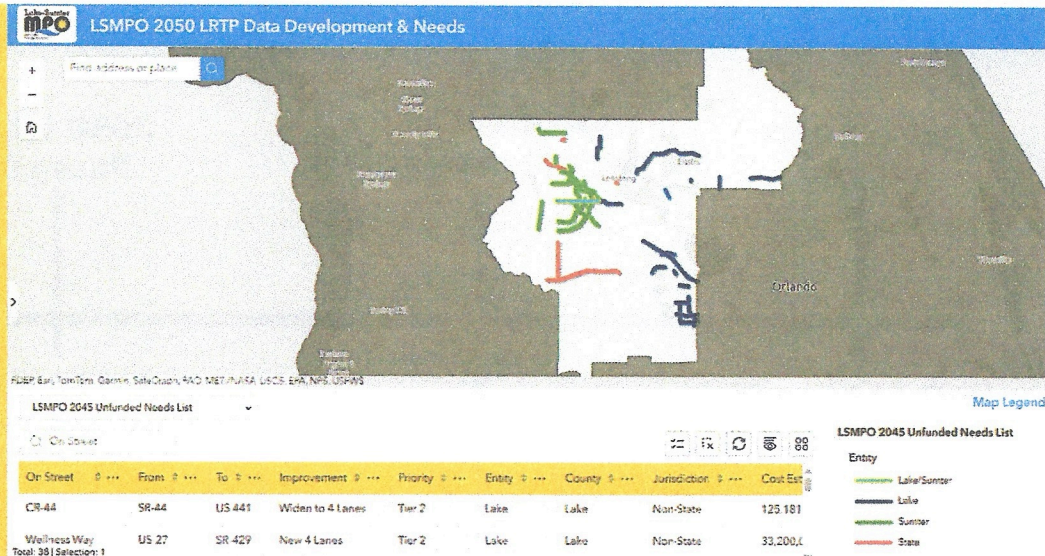
The Lake-Sumter MPO (LSMPO) **2050 Long Range Transportation Plan (LRTP)** is a planning document required by federal and state law that is updated every 5 years. This document reflects the transportation goals, objectives, and priorities of a region.

The **2050 LRTP Goals** include:



The **2050 Needs Assessment** is currently underway. The project team is updating and consolidating the transportation project needs within the Lake-Sumter region.

**We need your help!** Participate in the 2050 Needs Assessment by completing the Online ArcGIS survey. The survey can be found by scanning the QR code or following the link provided.



Scan the QR Code



Or follow the link below to take the survey:

[qr.fm/PswjDm](http://qr.fm/PswjDm)