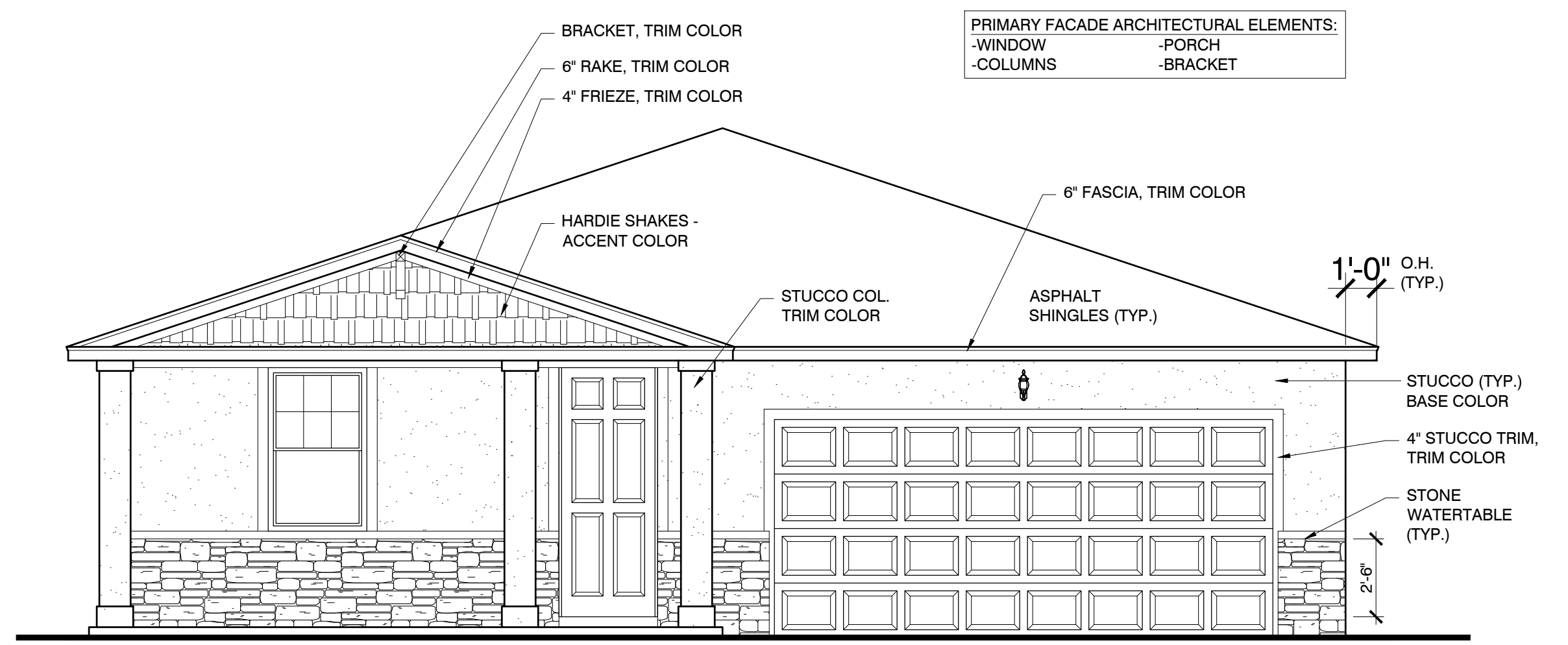
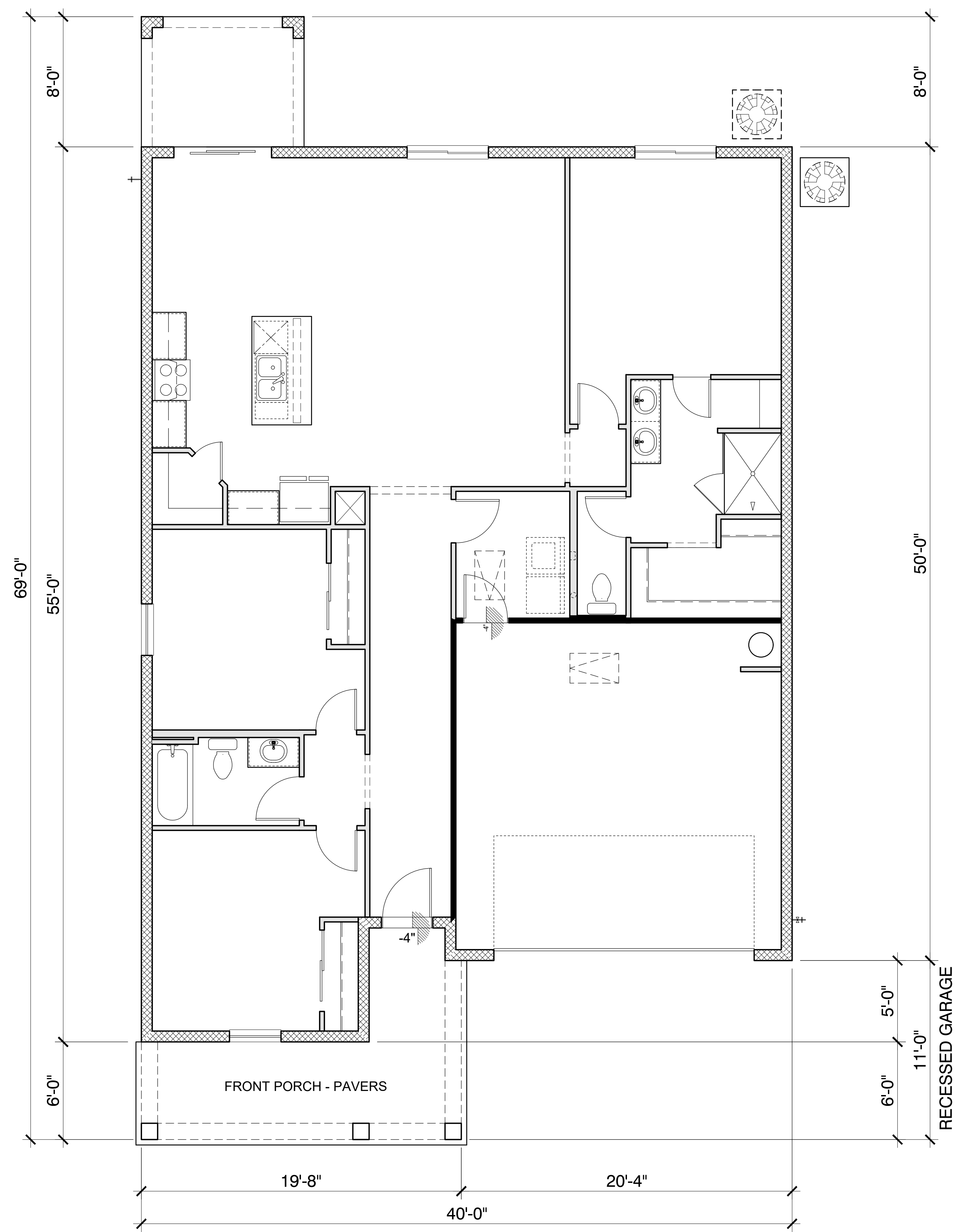


Elevation B



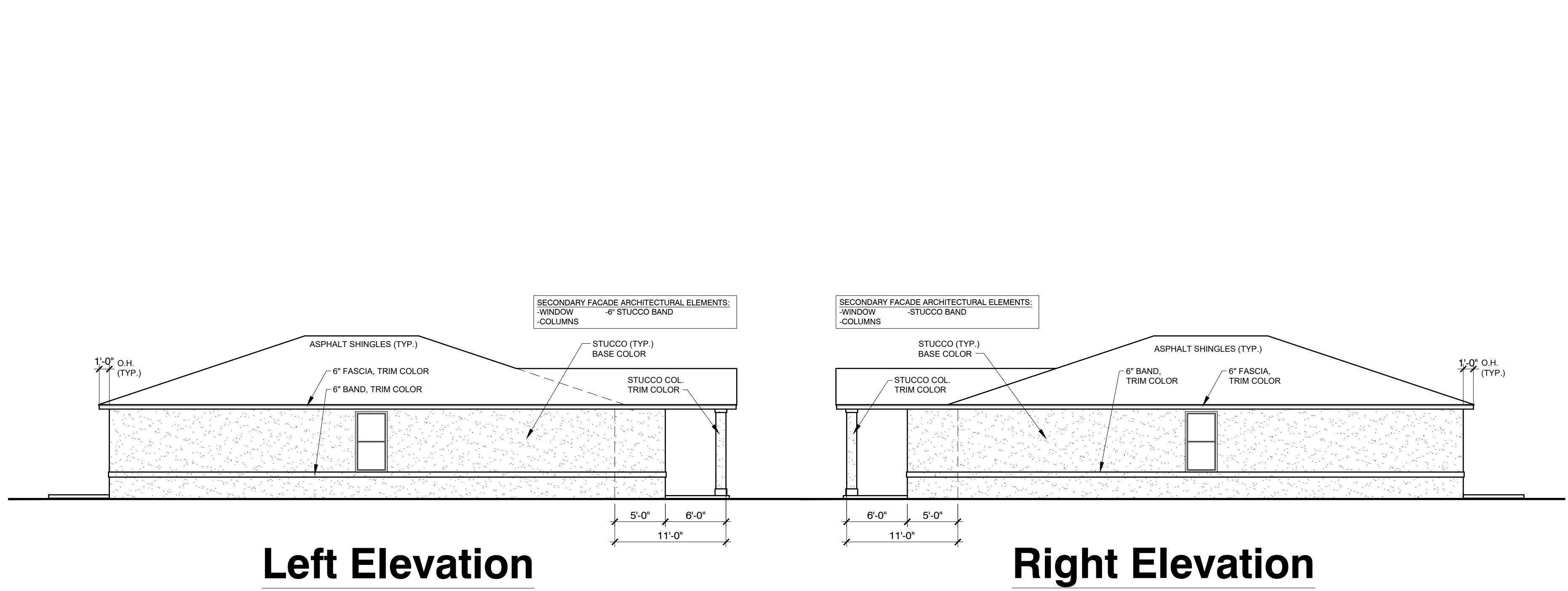
Elevation C



4R05 1,630 S.F.

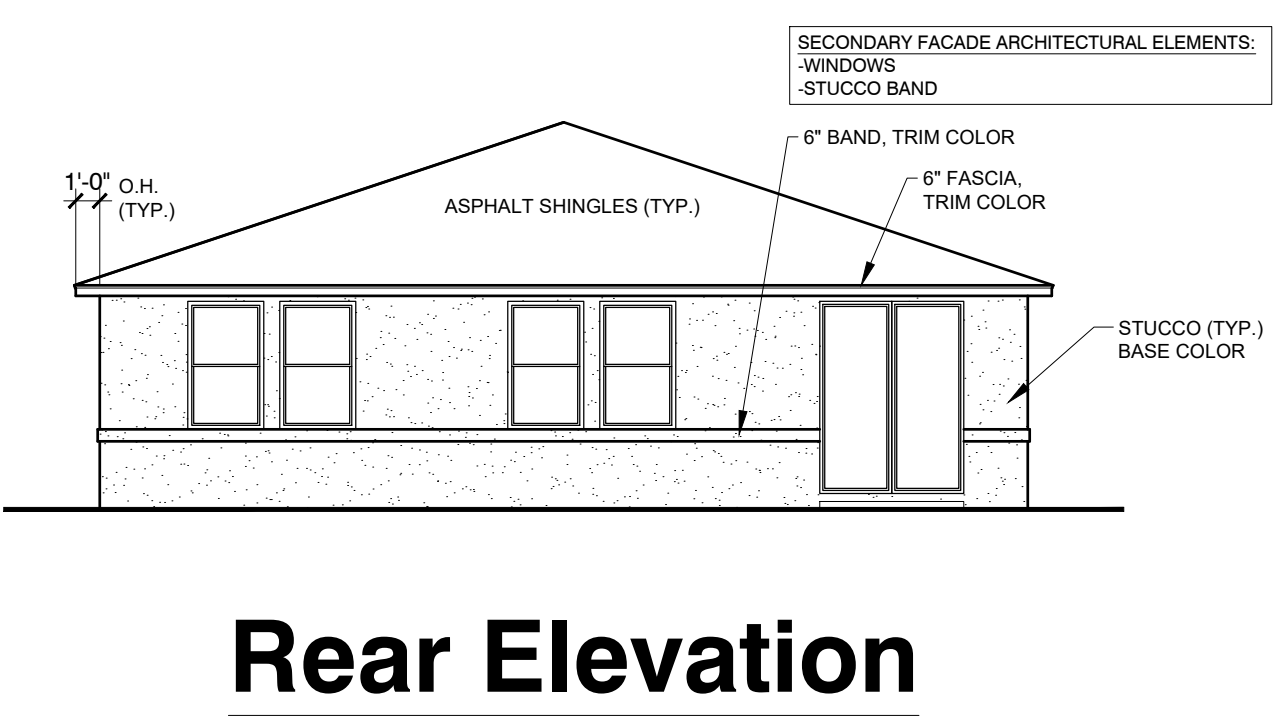


4R05 (Formerly Bluebell)

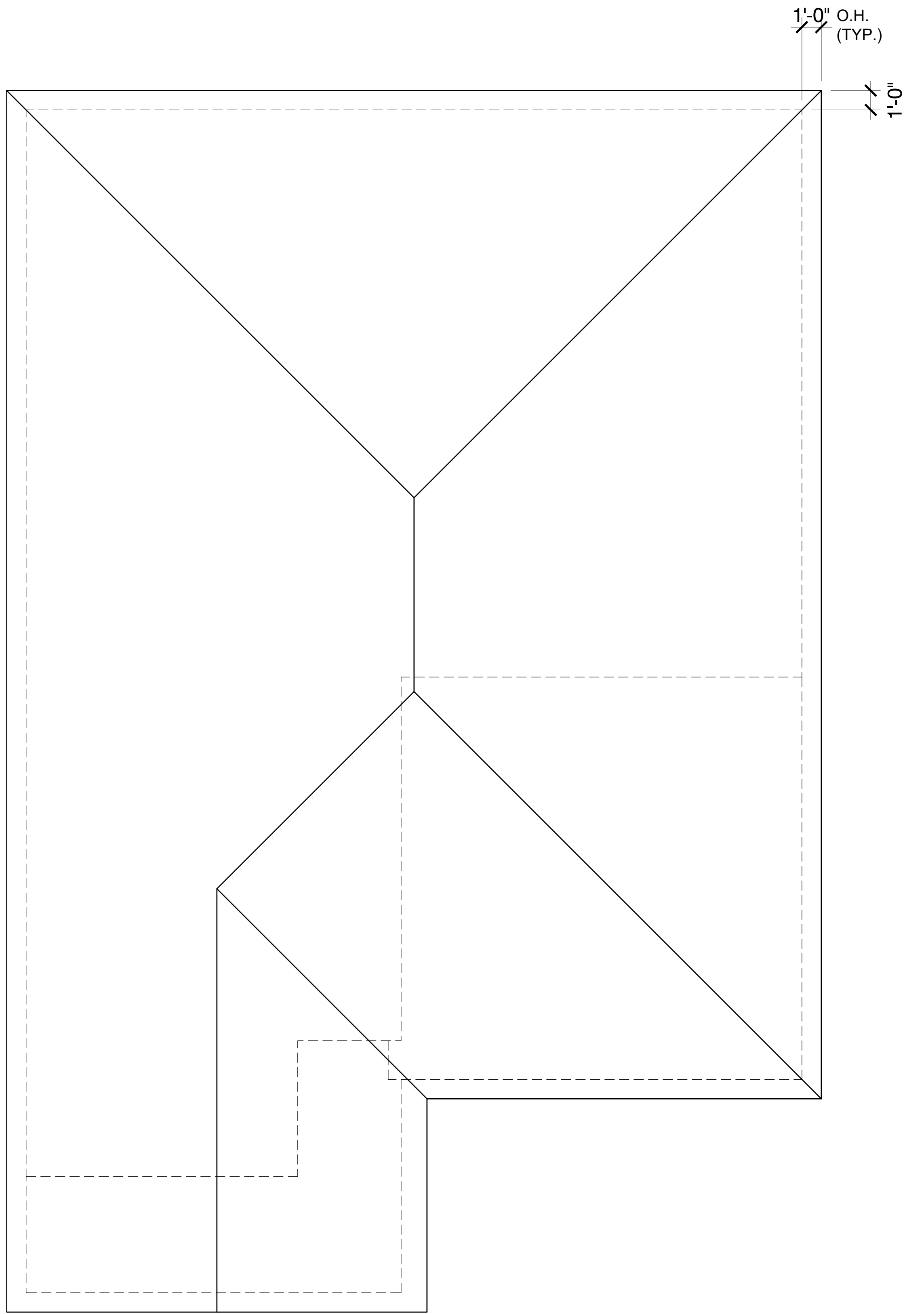


Left Elevation

Right Elevation



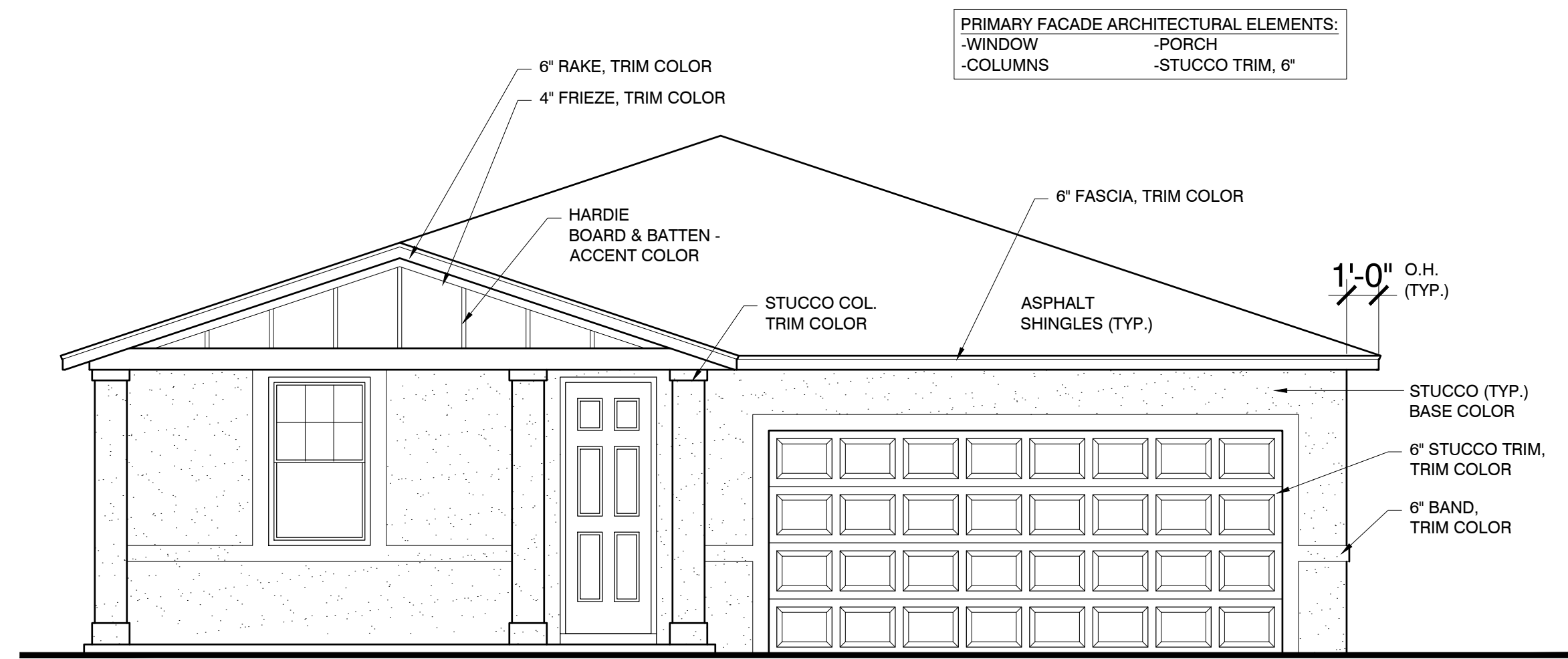
Rear Elevation



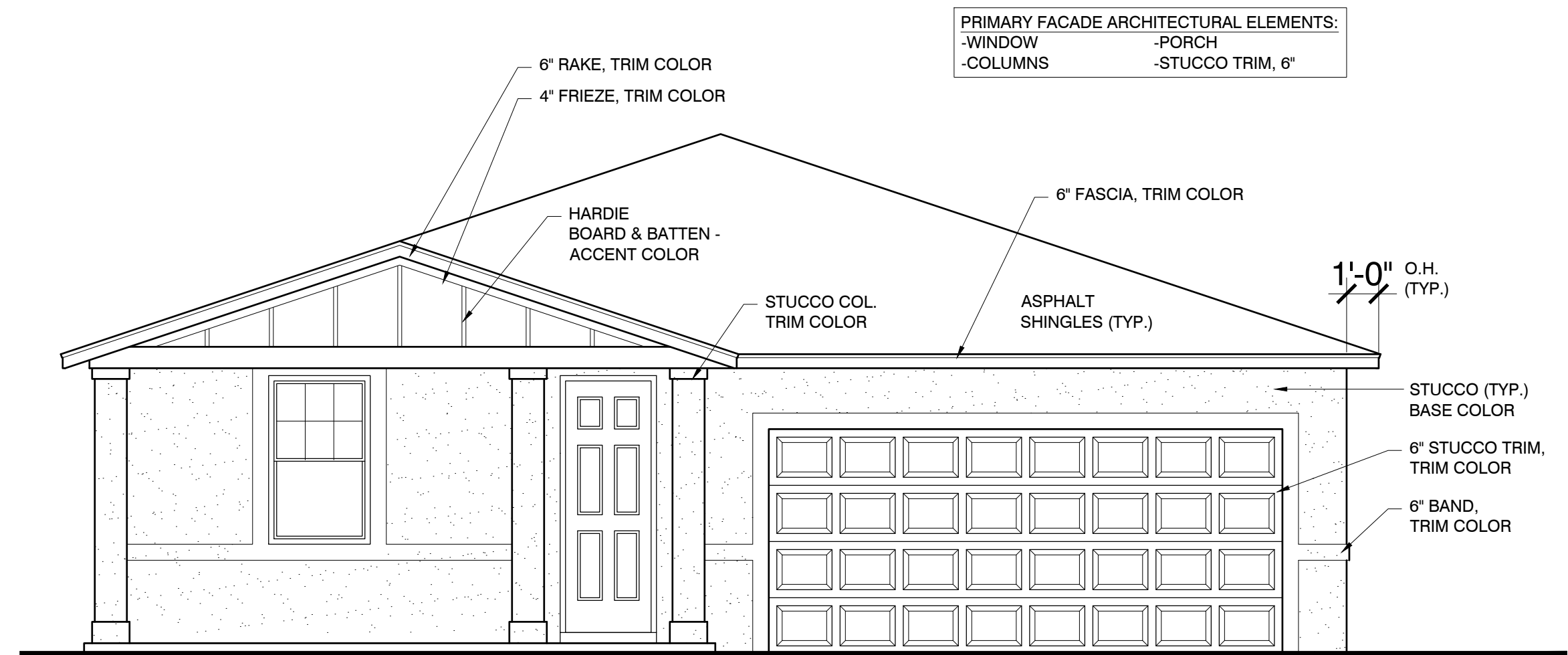
Roof Plan



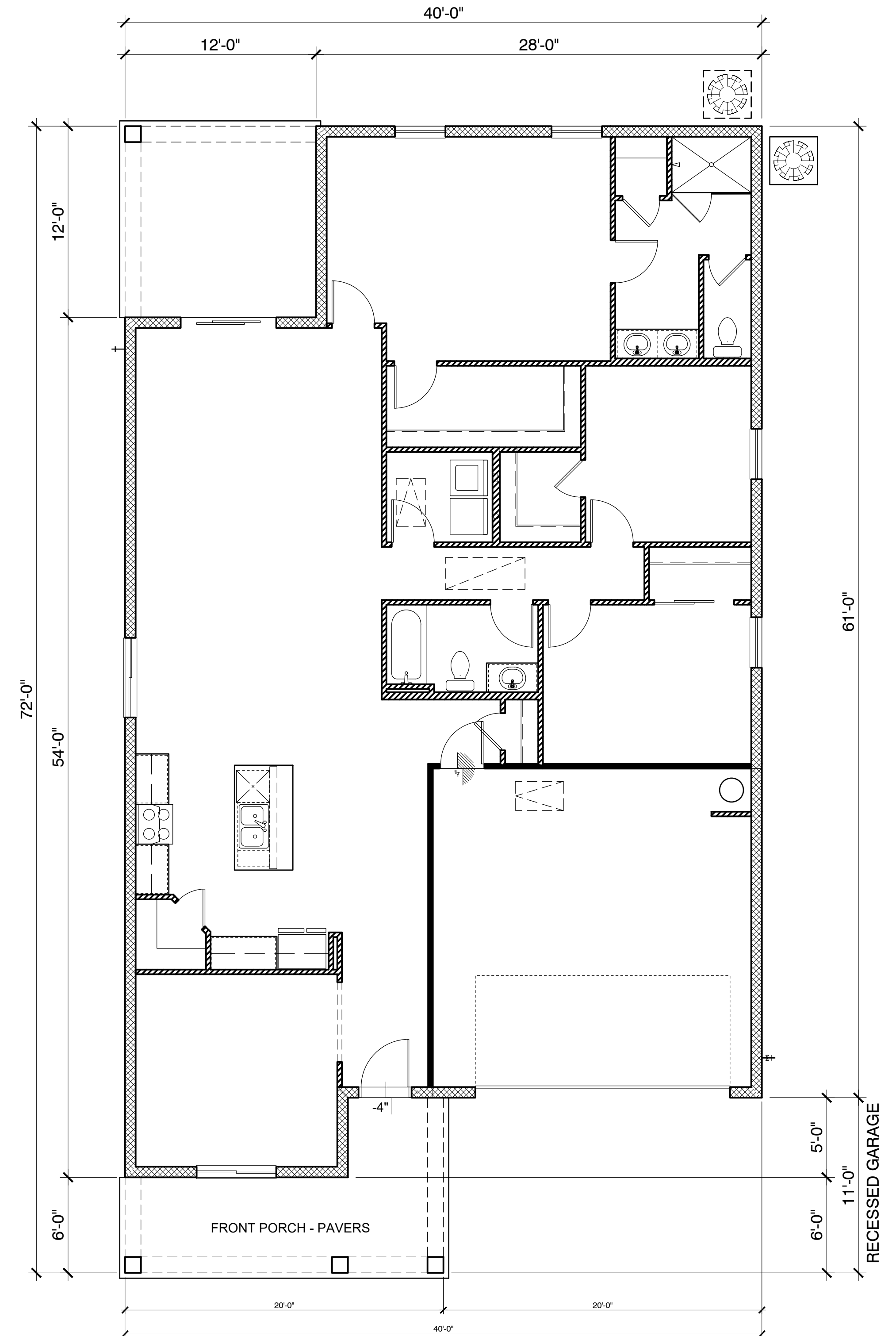
4R05 (Formerly Bluebell)



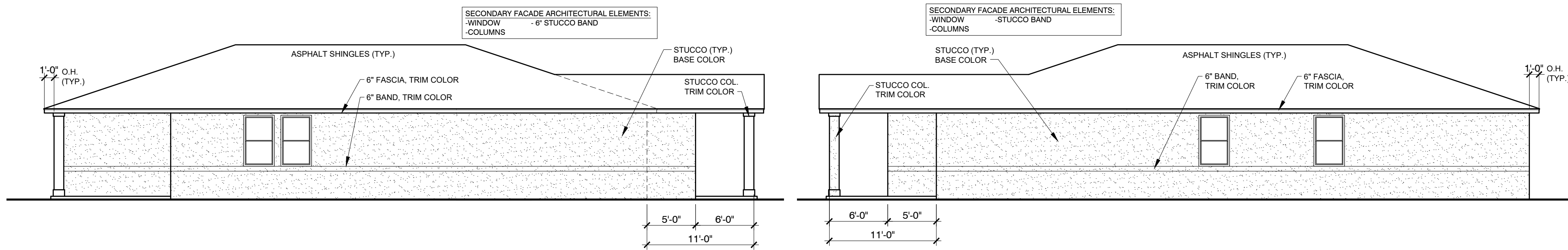
Elevation B



Elevation C

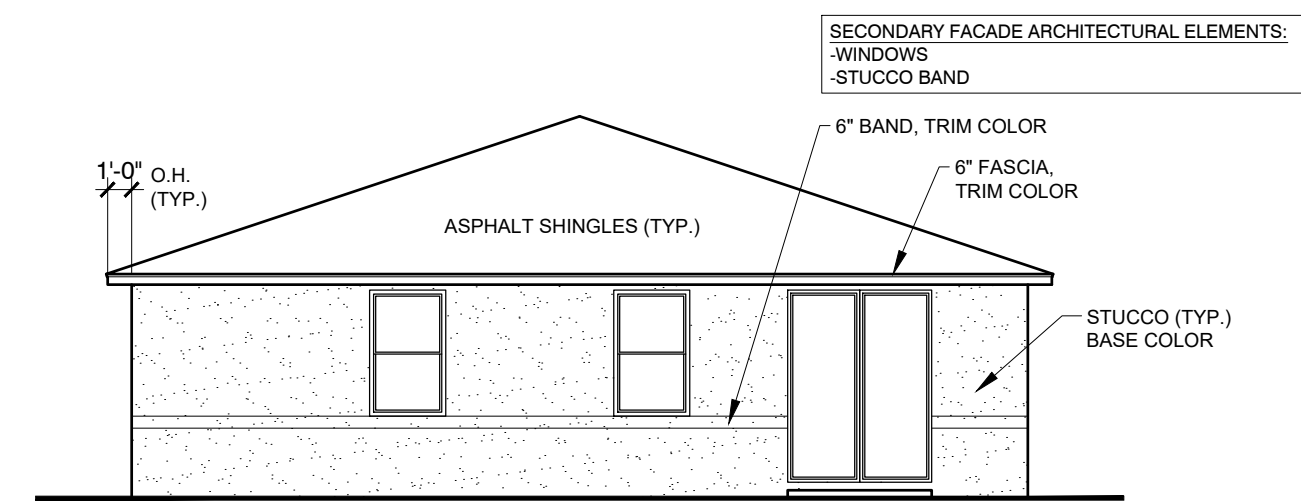


4R10 (Formerly Daphne)

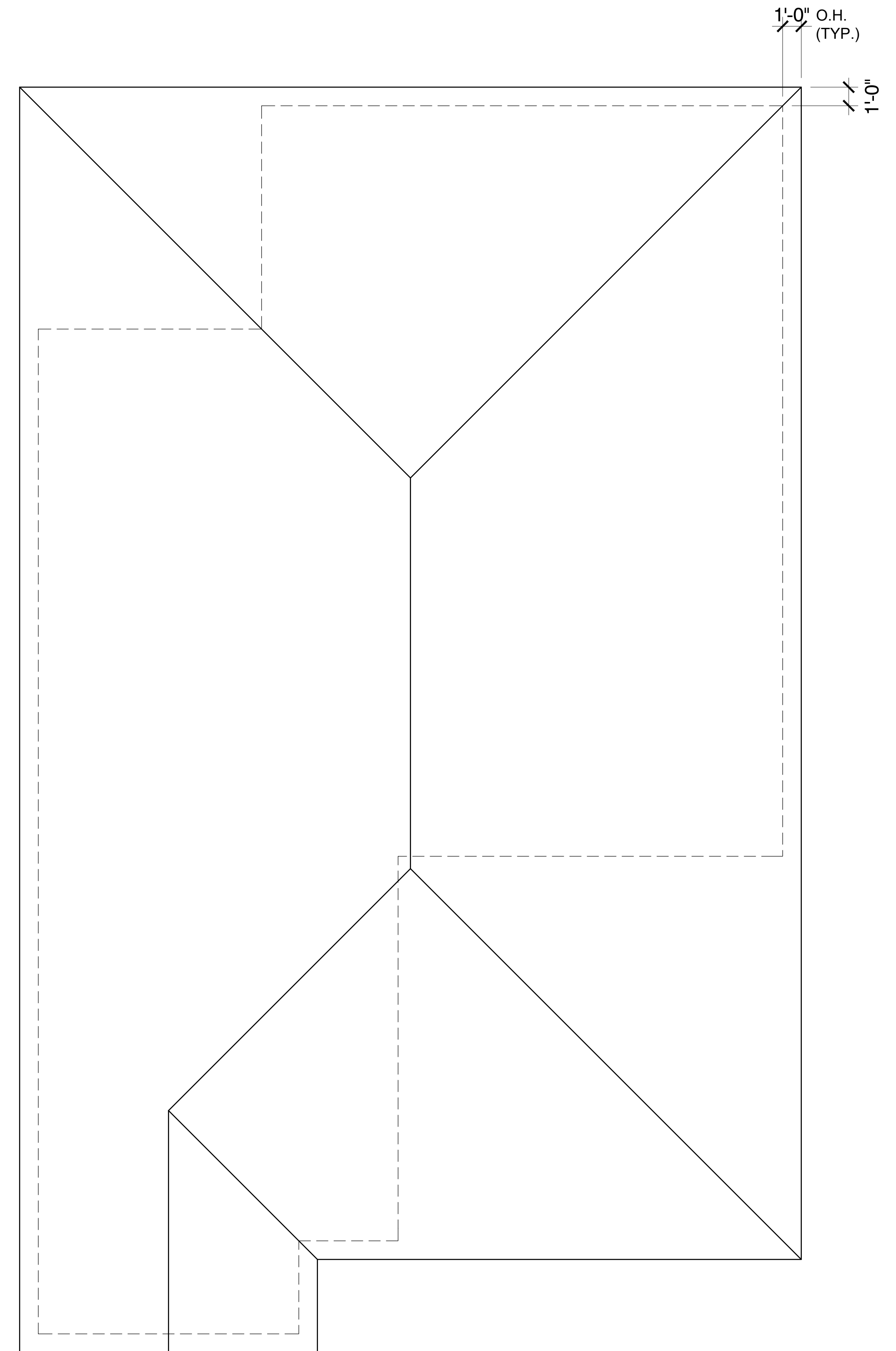


Left Elevation

Right Elevation



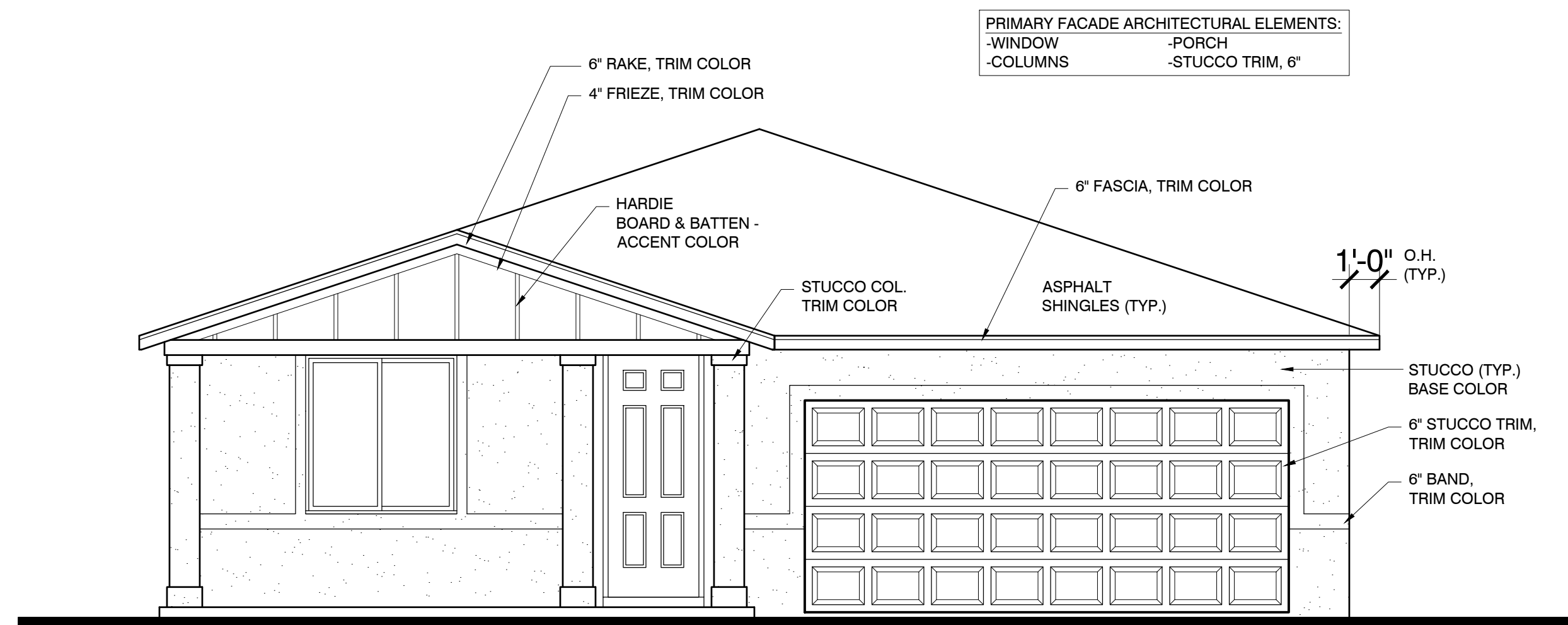
Rear Elevation



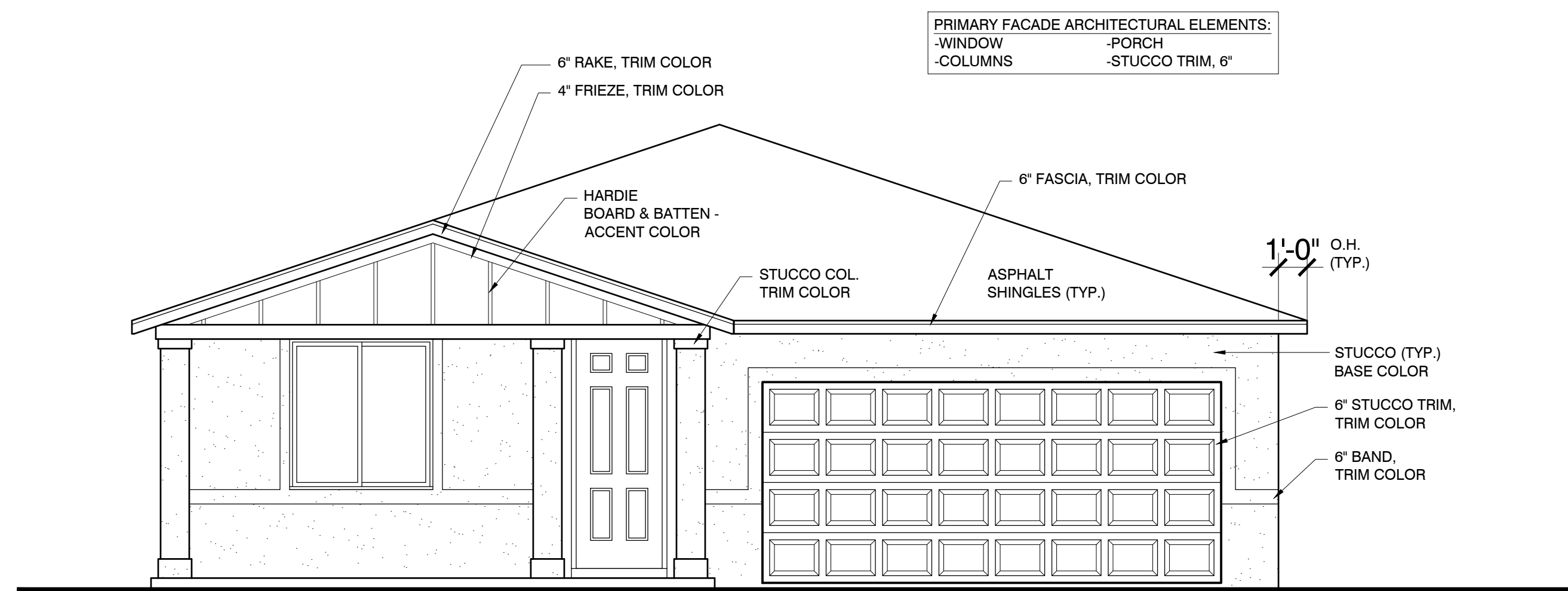
Roof Plan



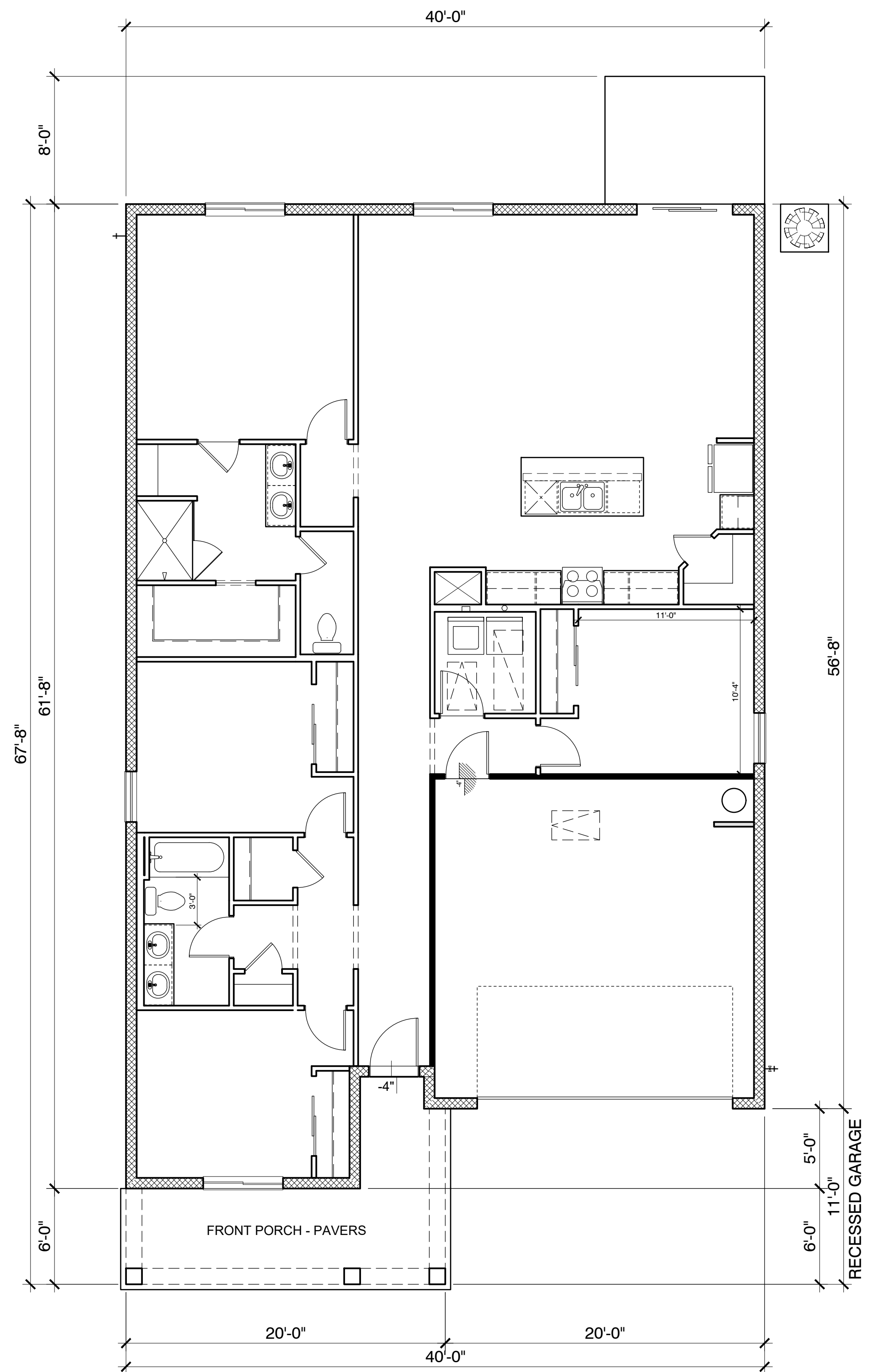
4R10 (Formerly Daphne)



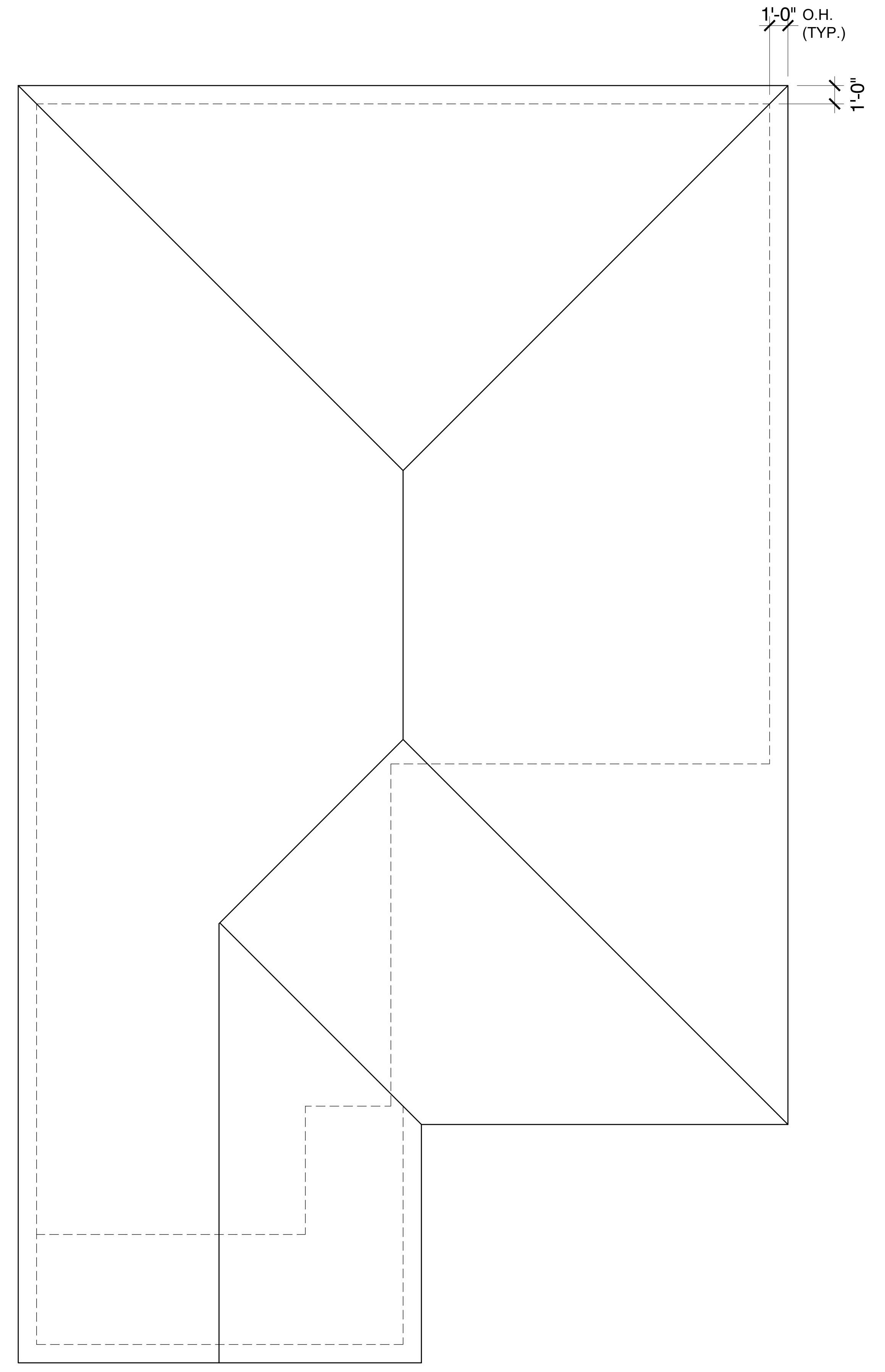
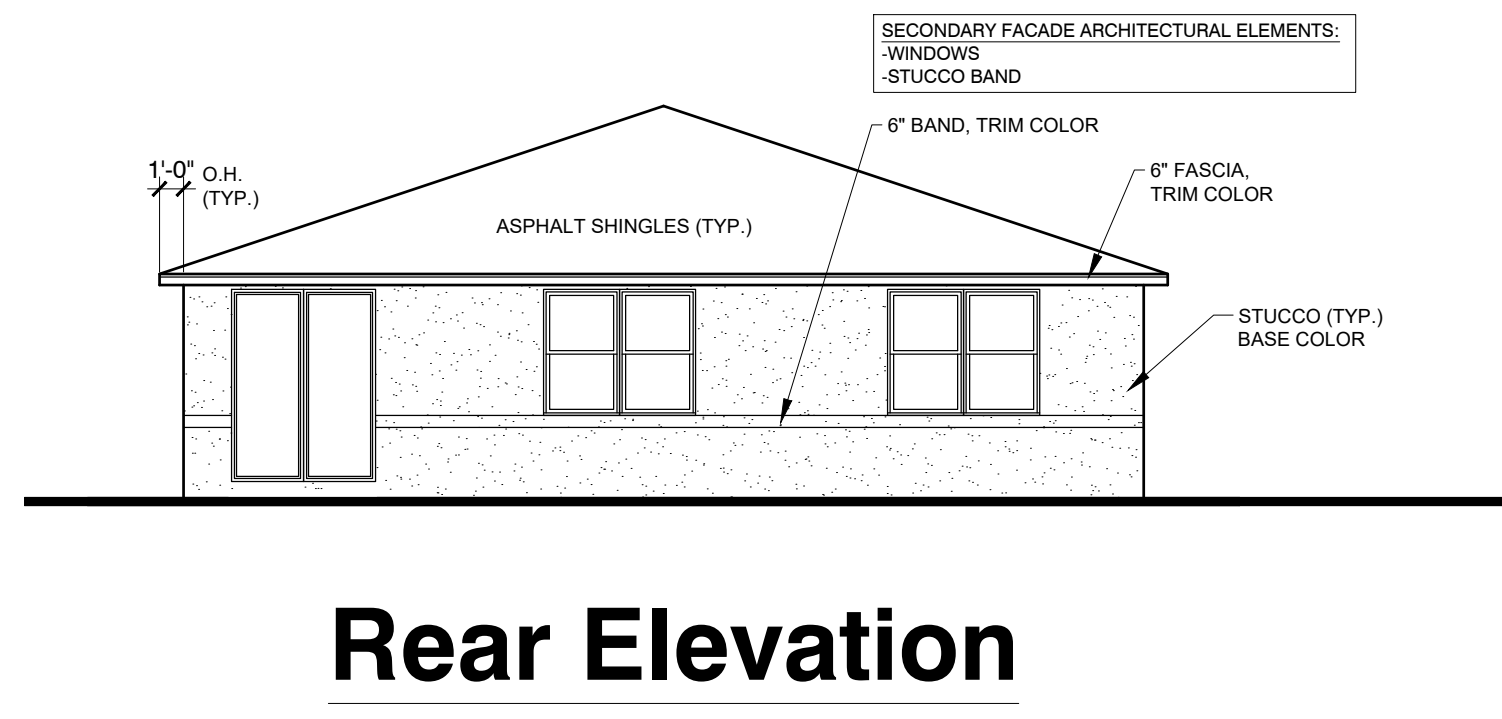
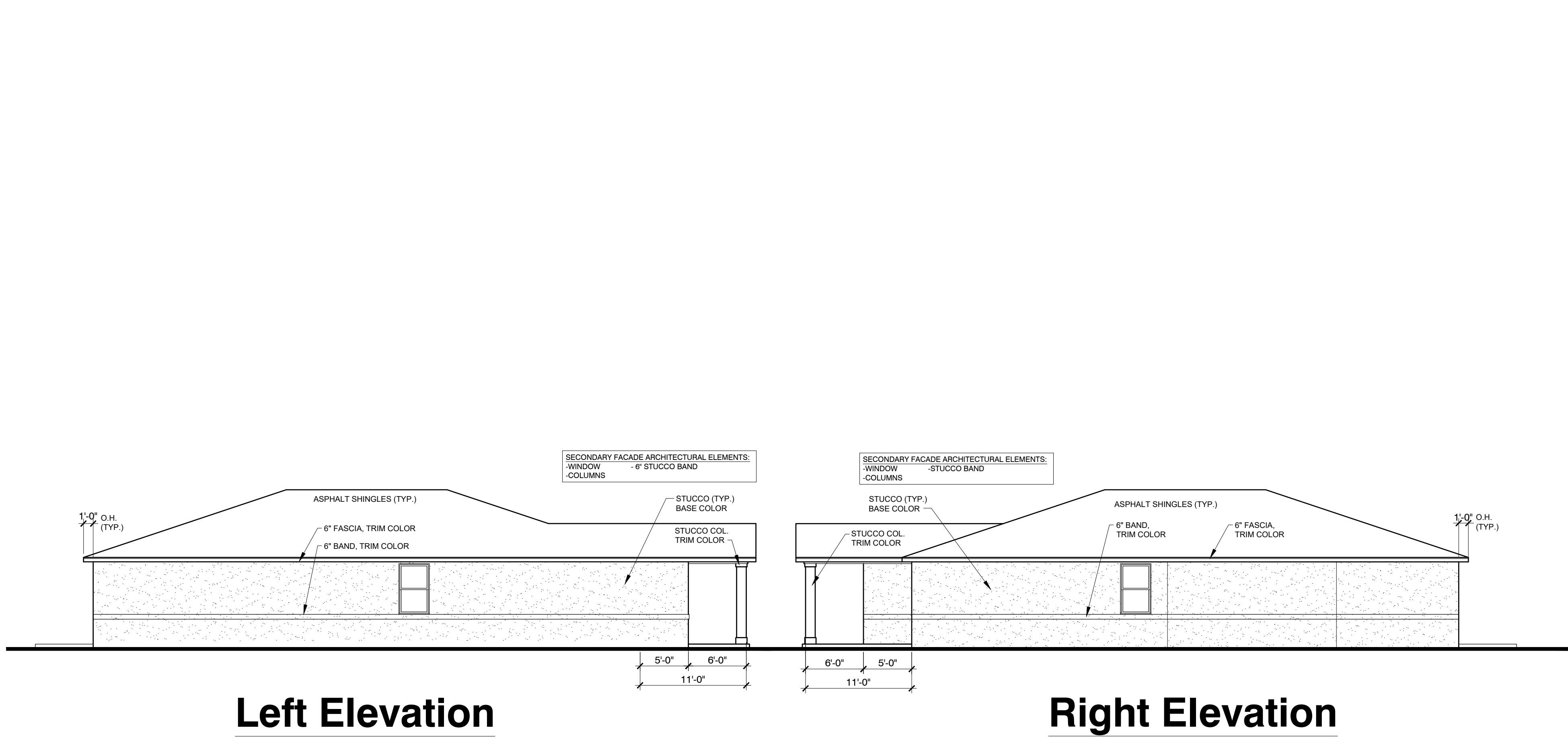
Elevation B



Elevation C

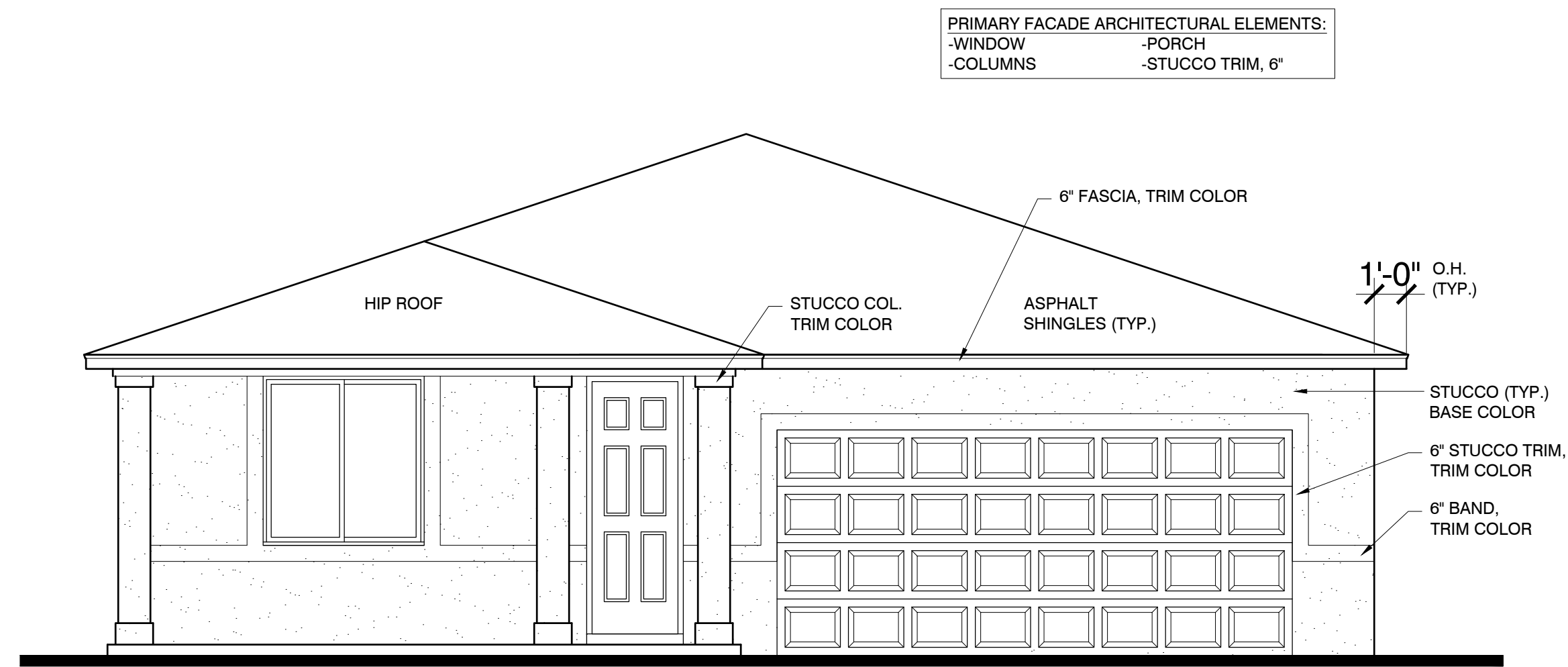


4R15 1,904 S.F.

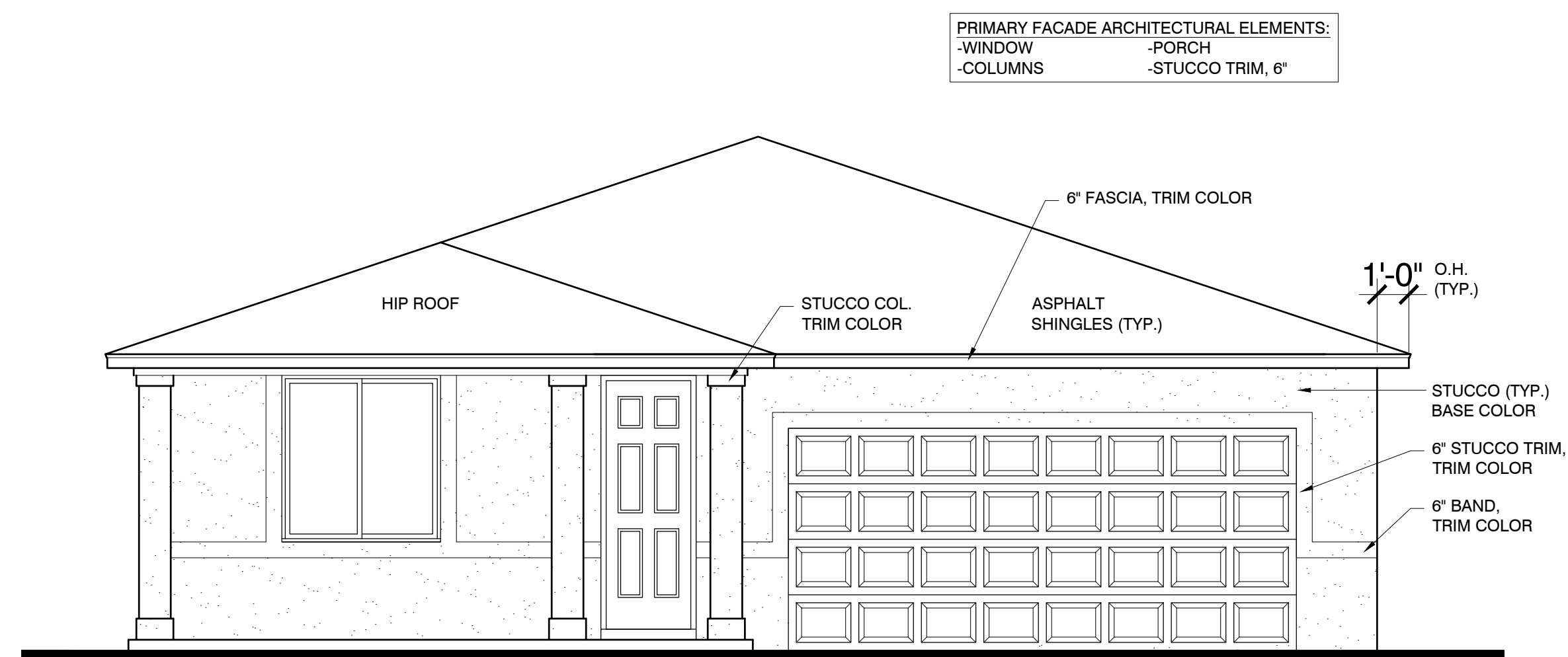


4R15 (Formerly Foxglove)

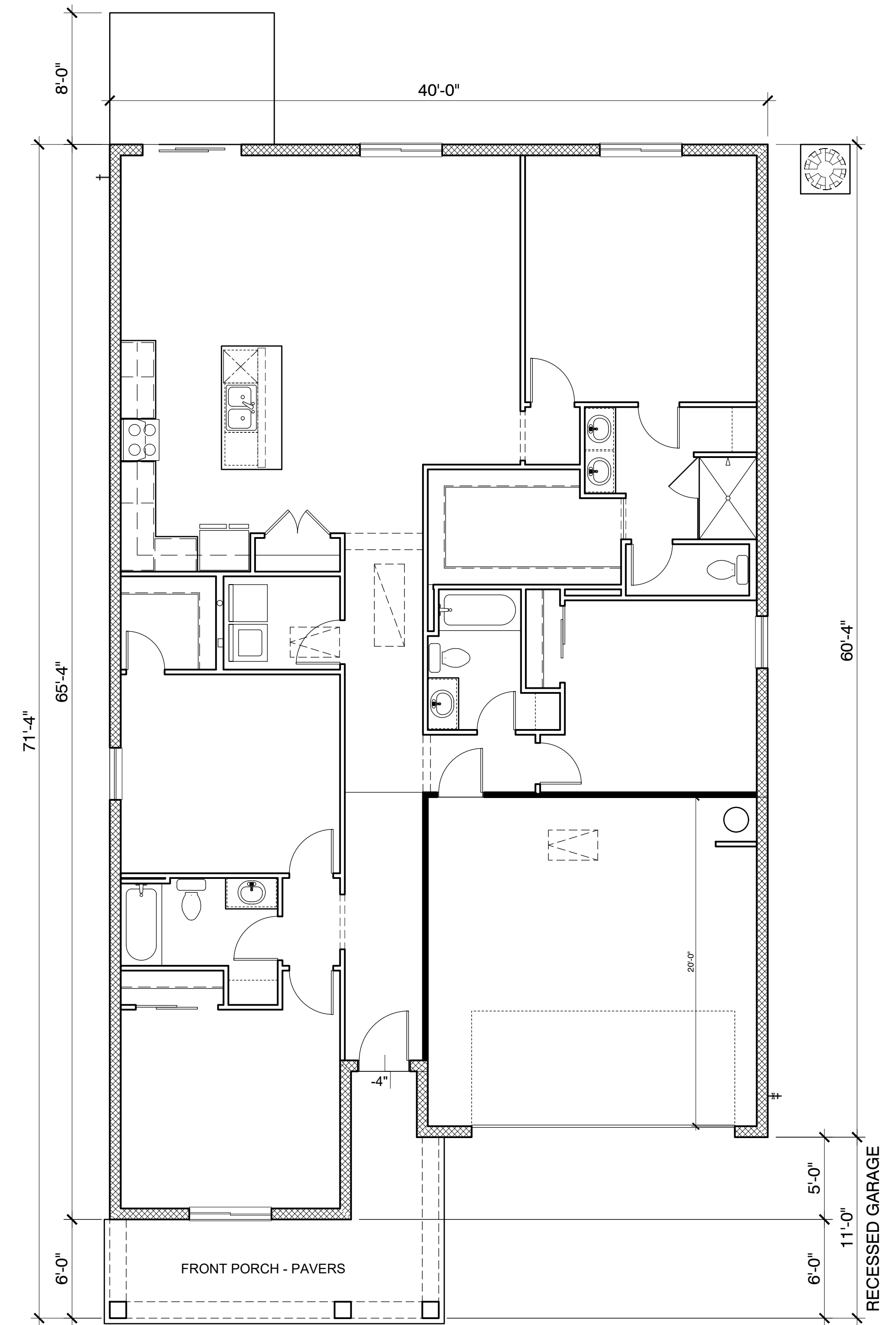
Roof Plan



Elevation B



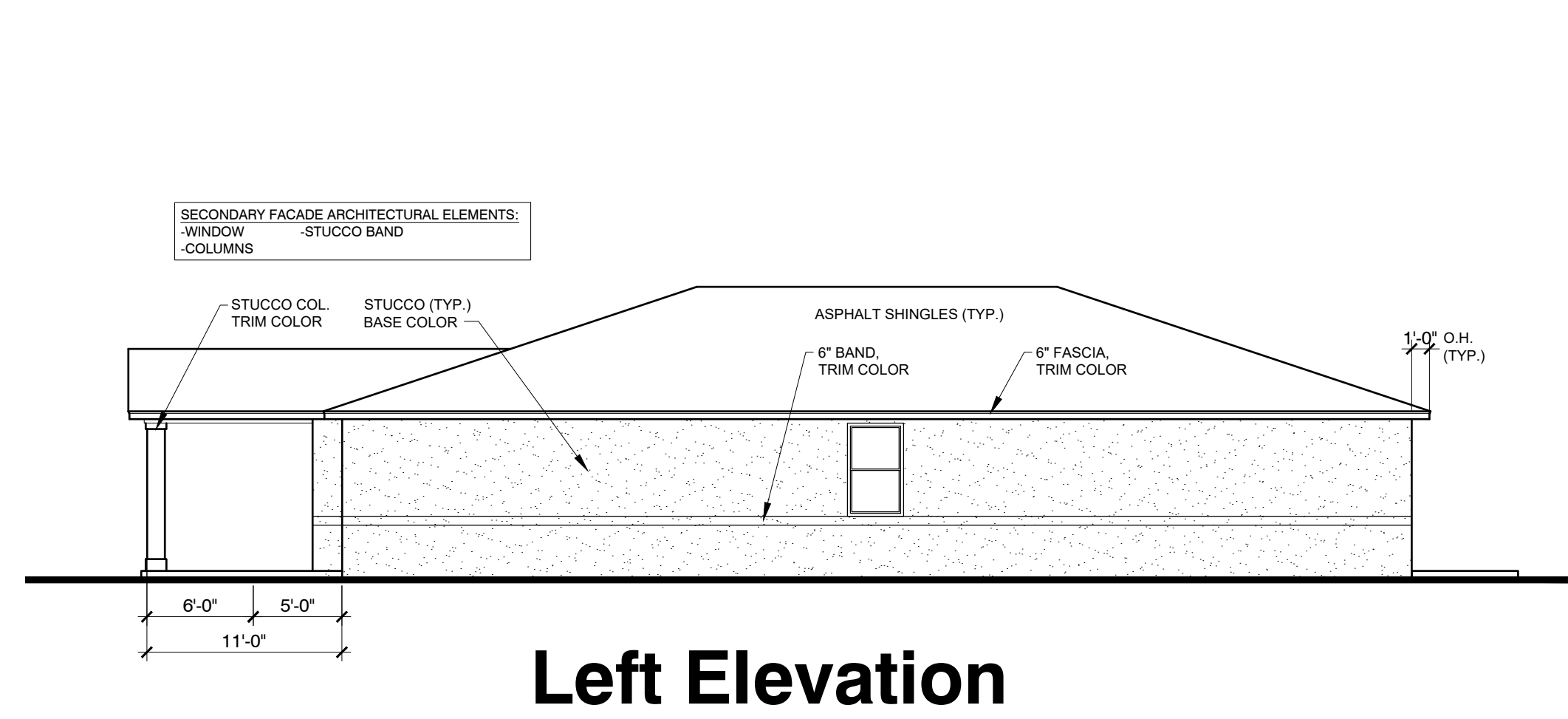
Elevation C



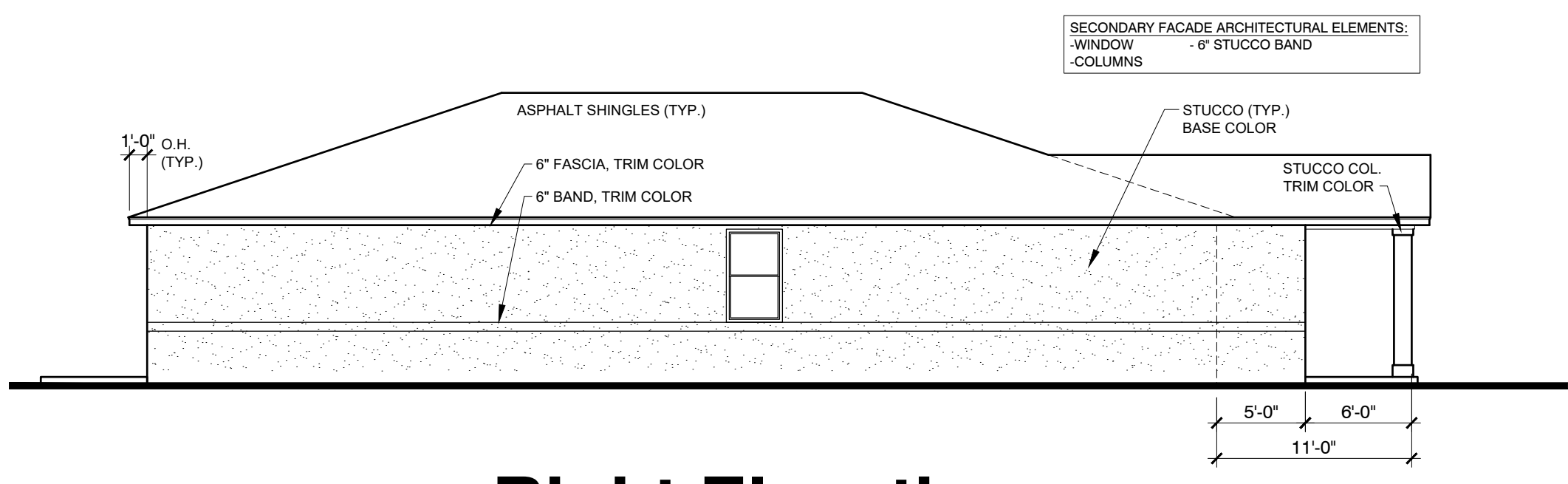
4R20 2,041 S.F.



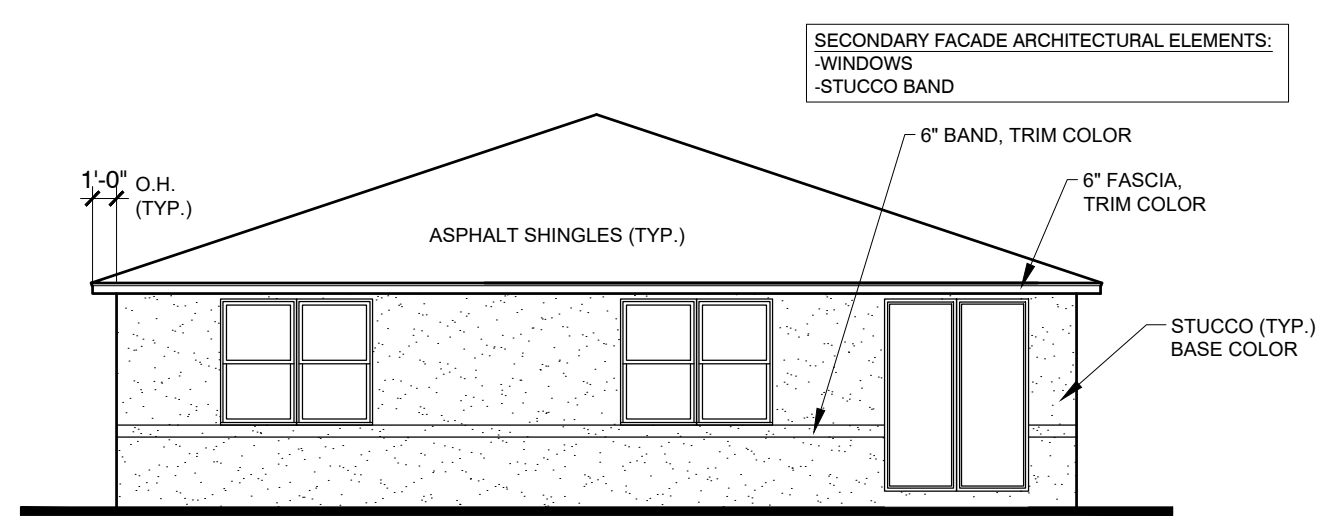
4R20 (Formerly Hibiscus)



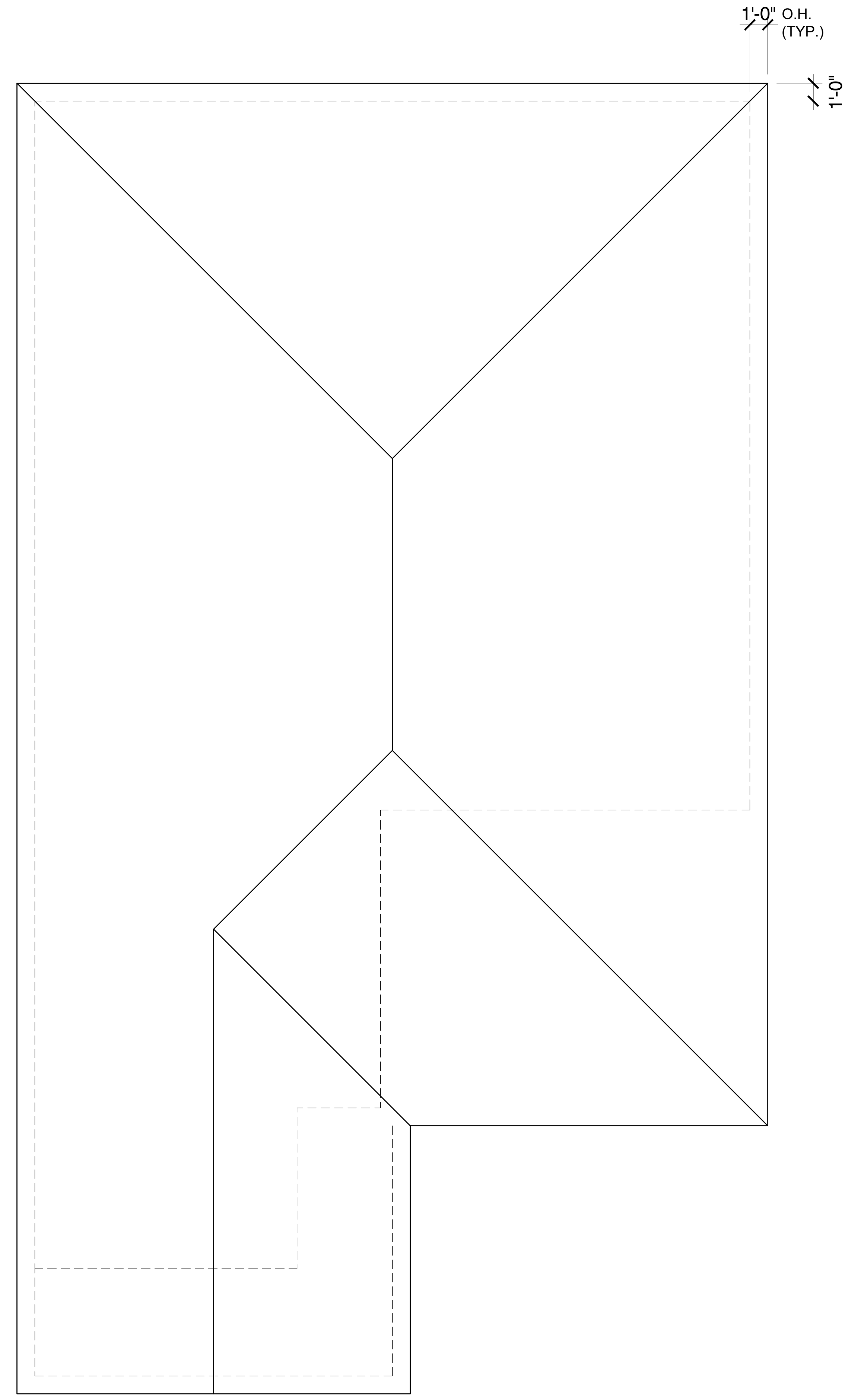
Left Elevation



Right Elevation



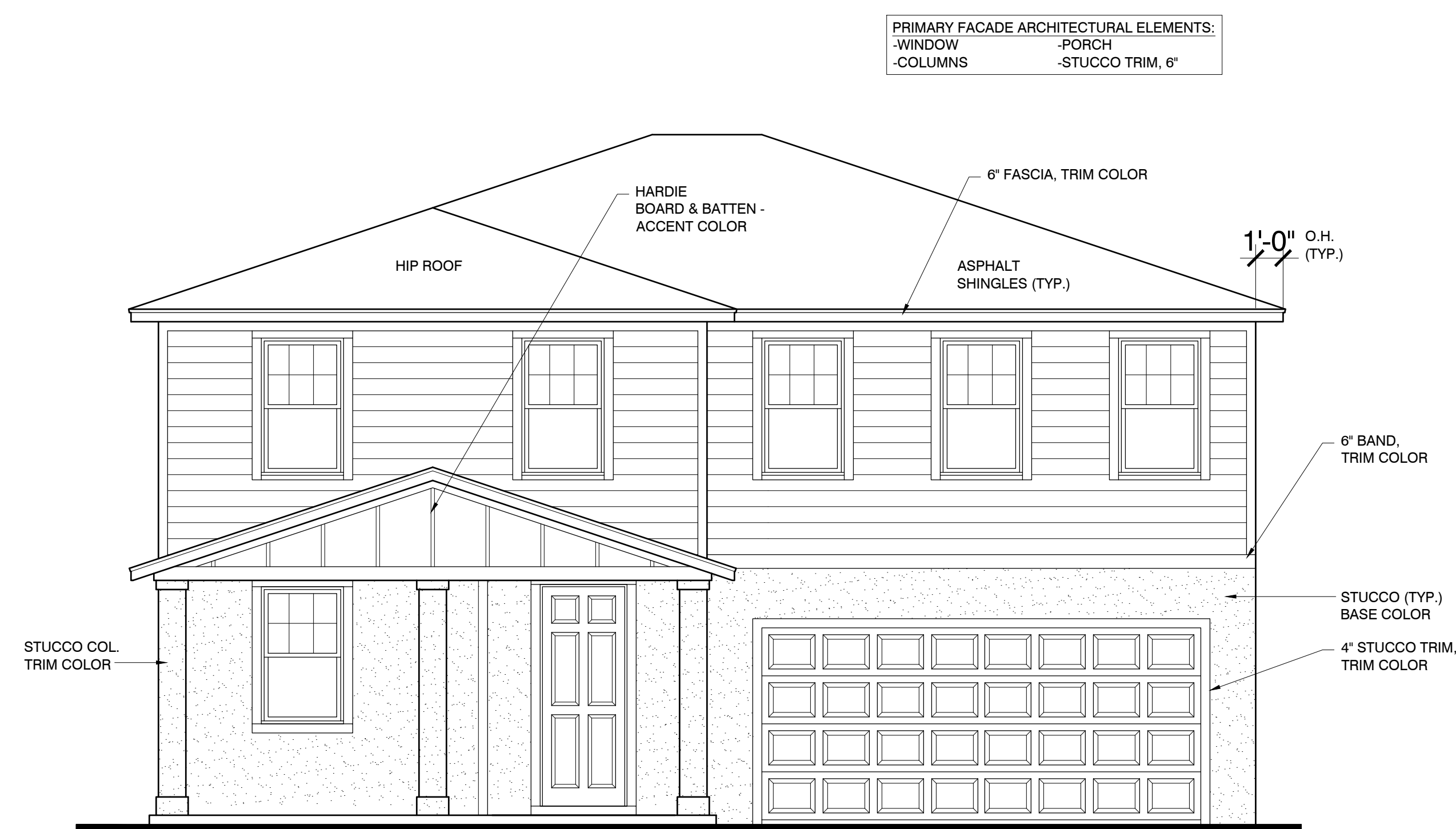
Rear Elevation



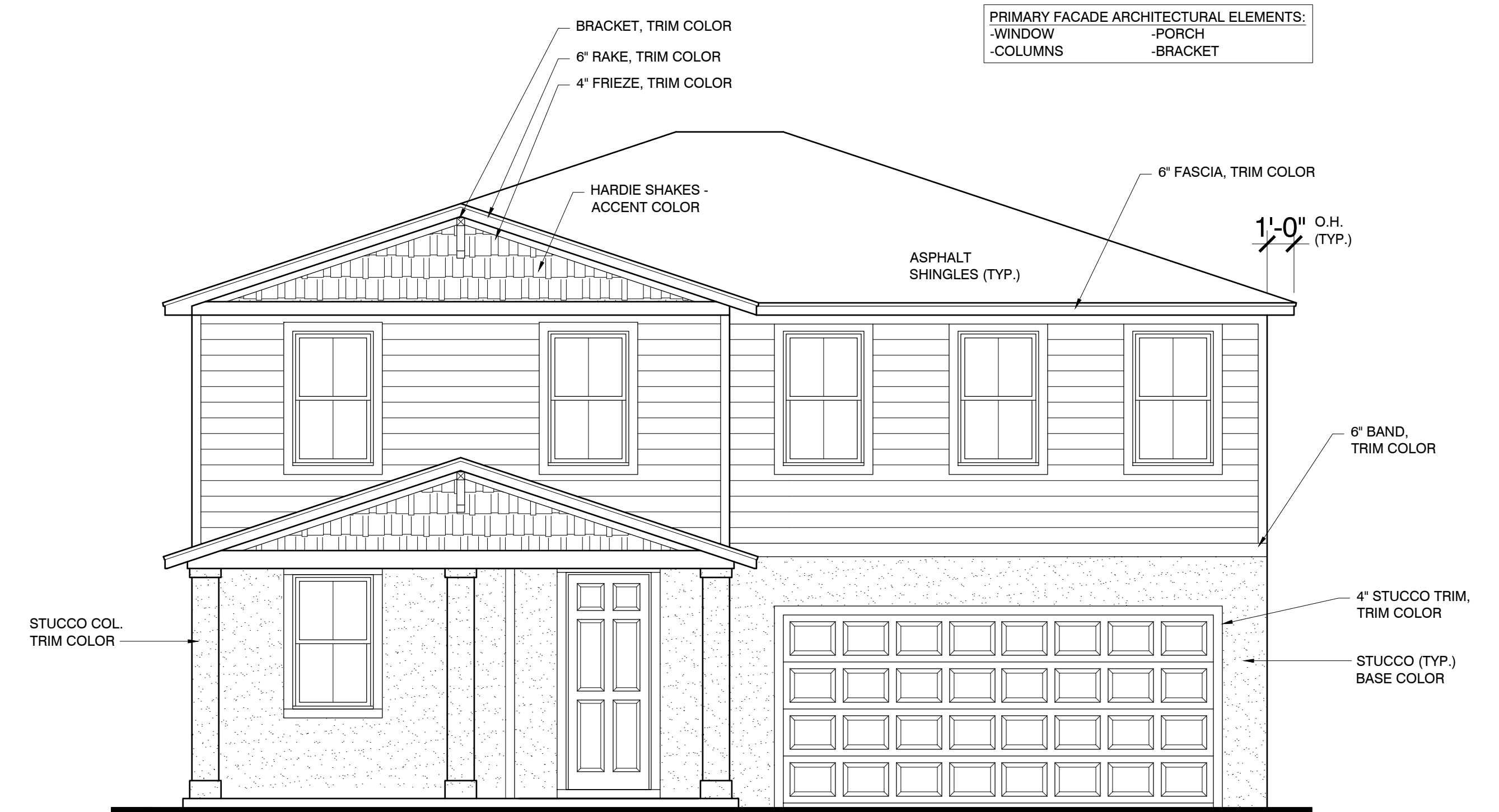
Roof Plan



4R15 (Formerly Foxglove)



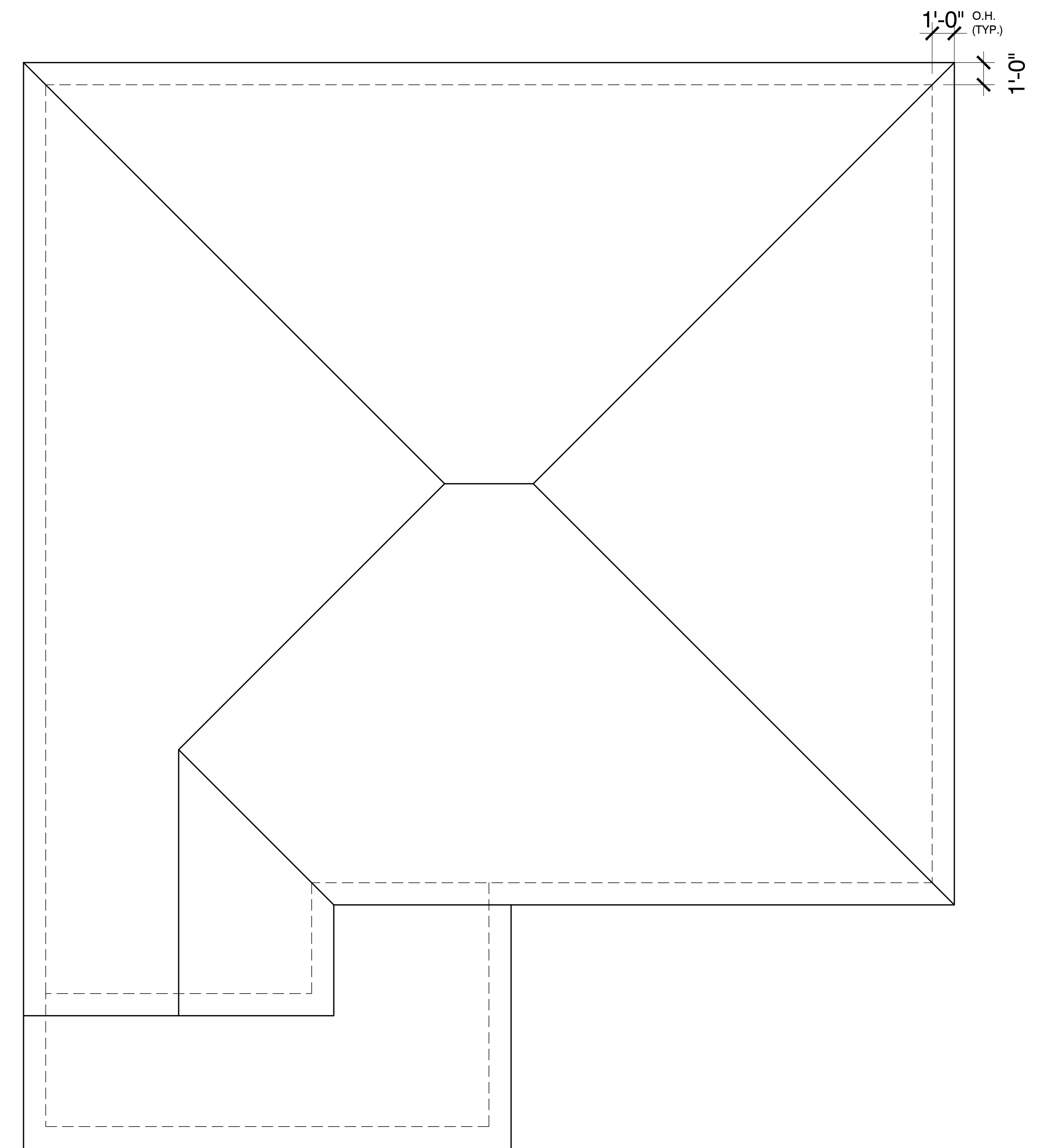
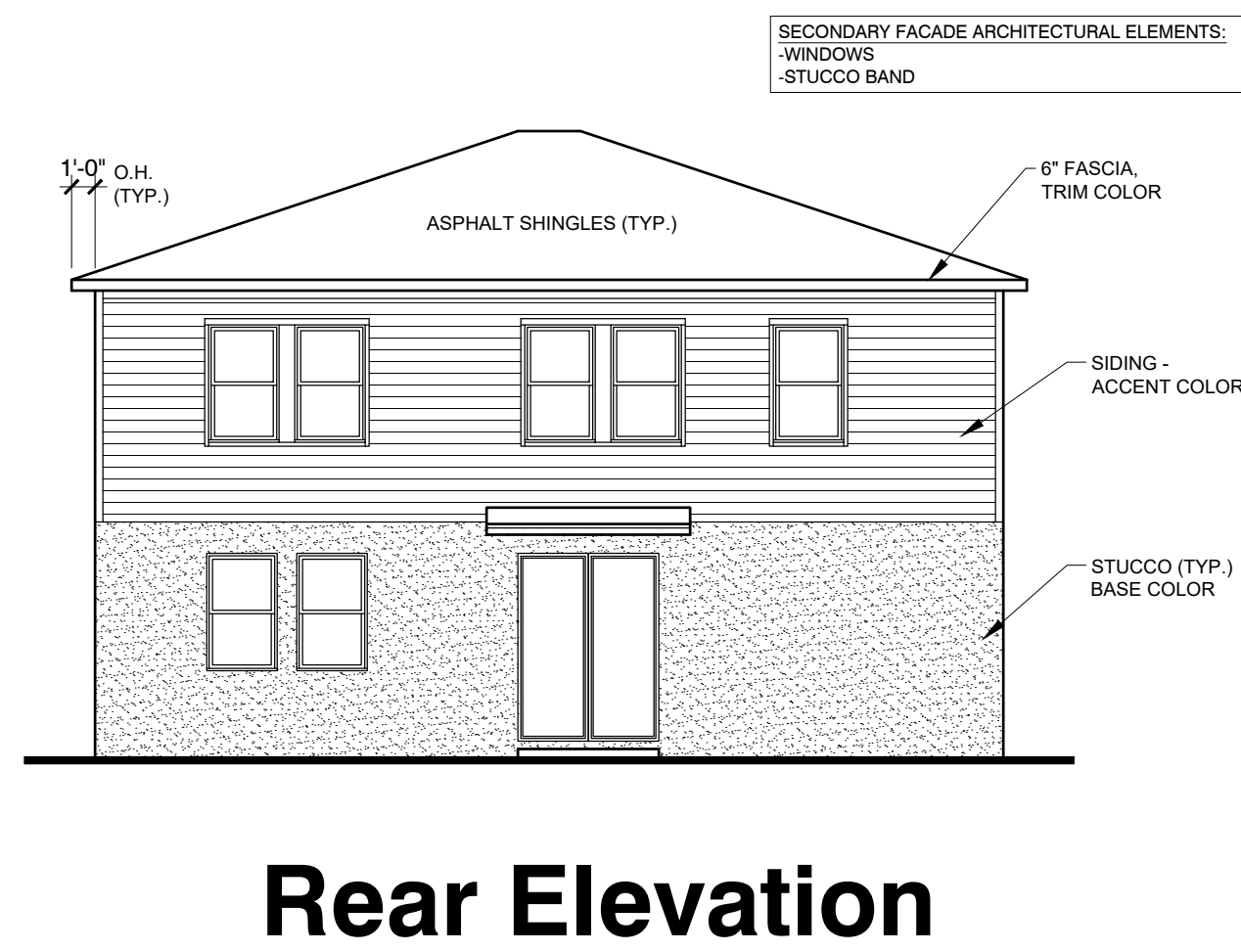
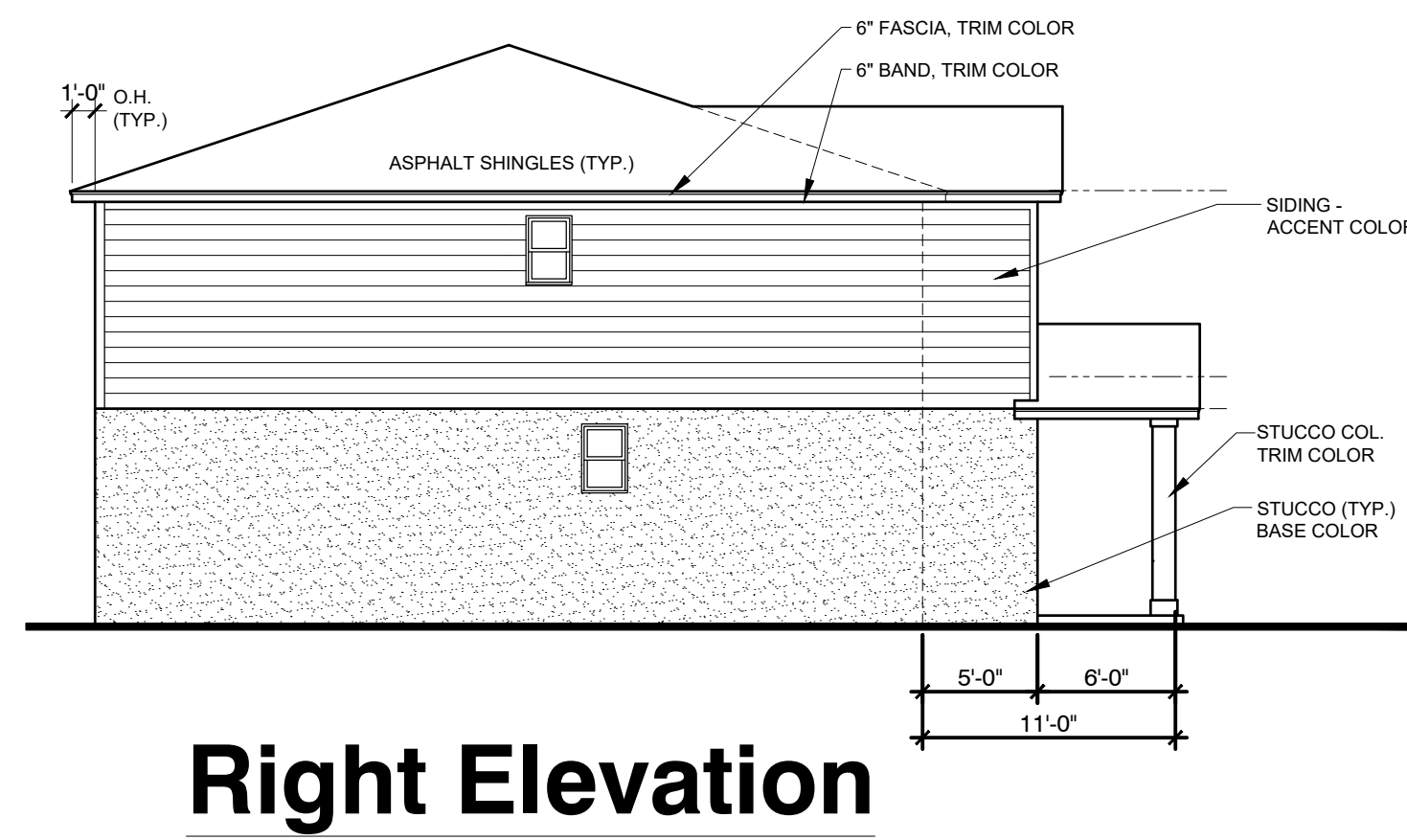
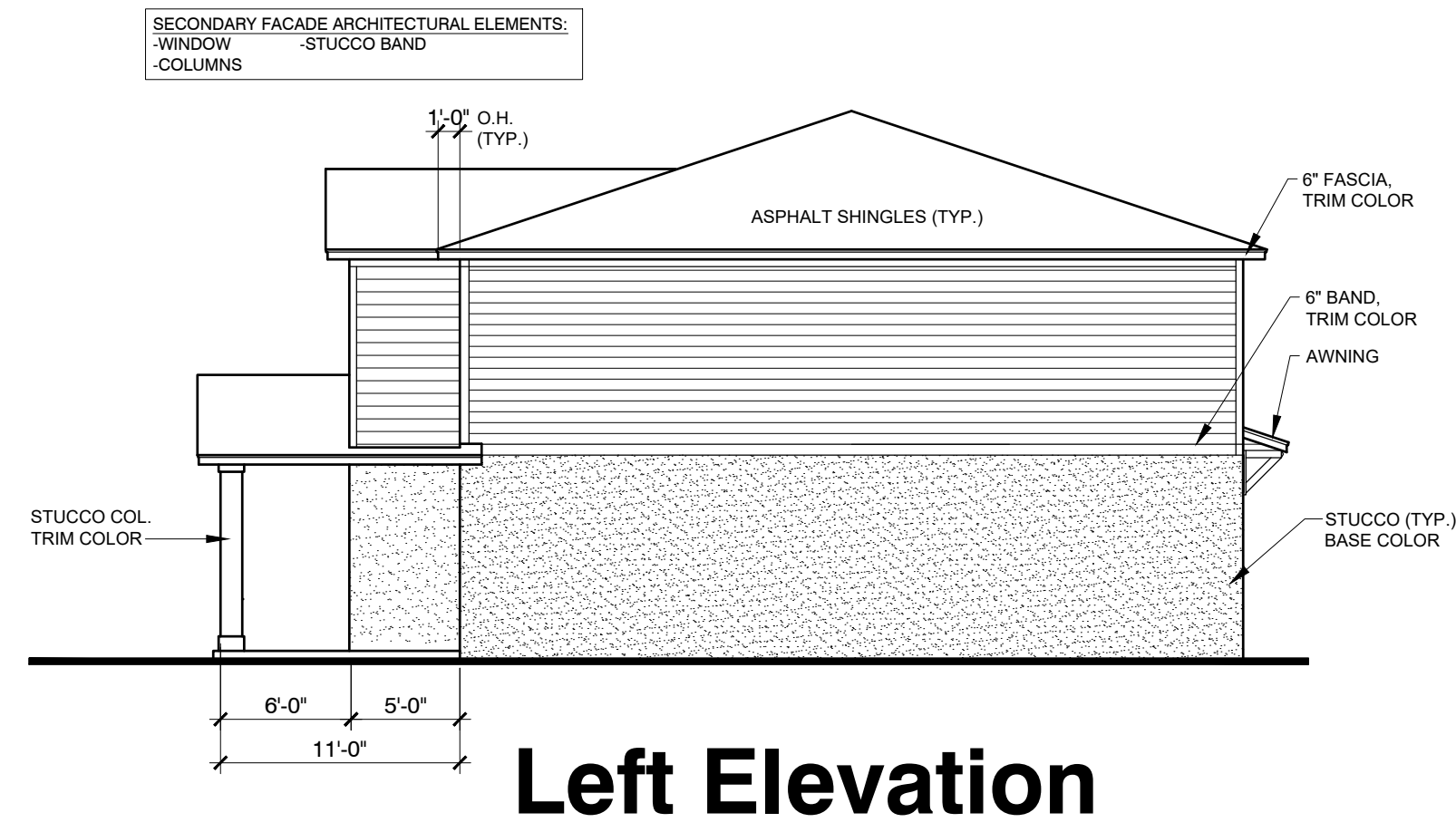
Elevation B



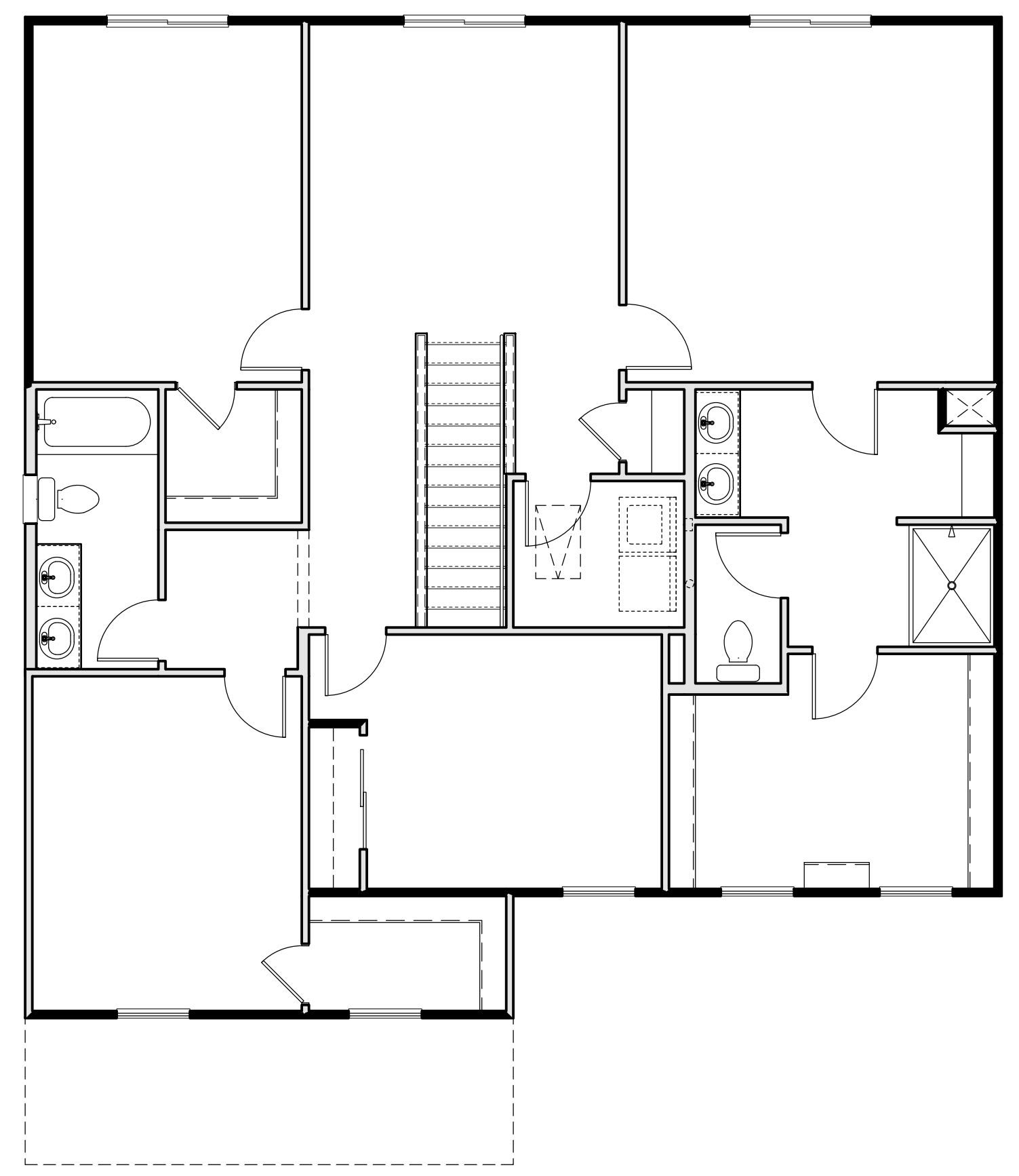
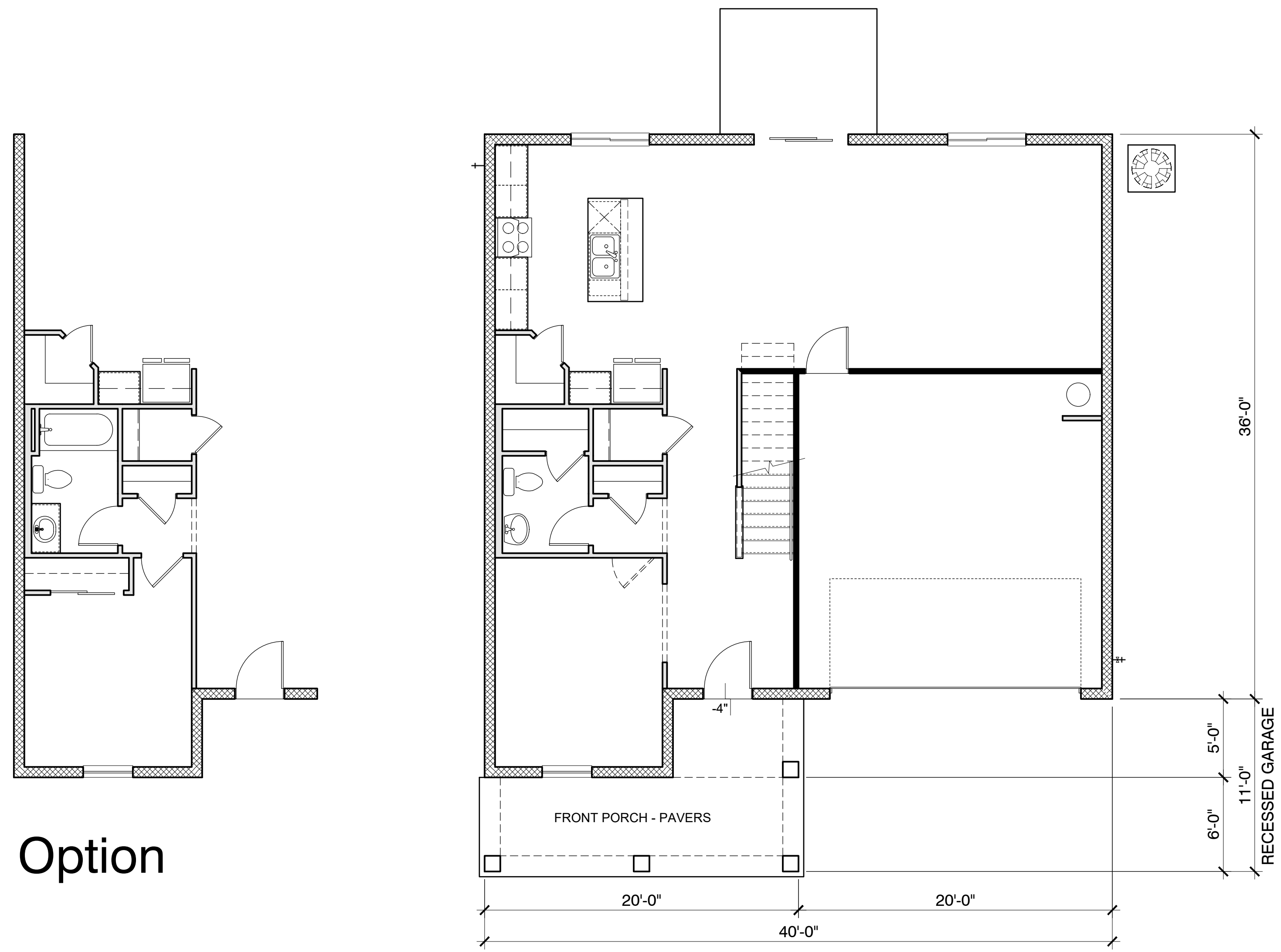
Elevation C



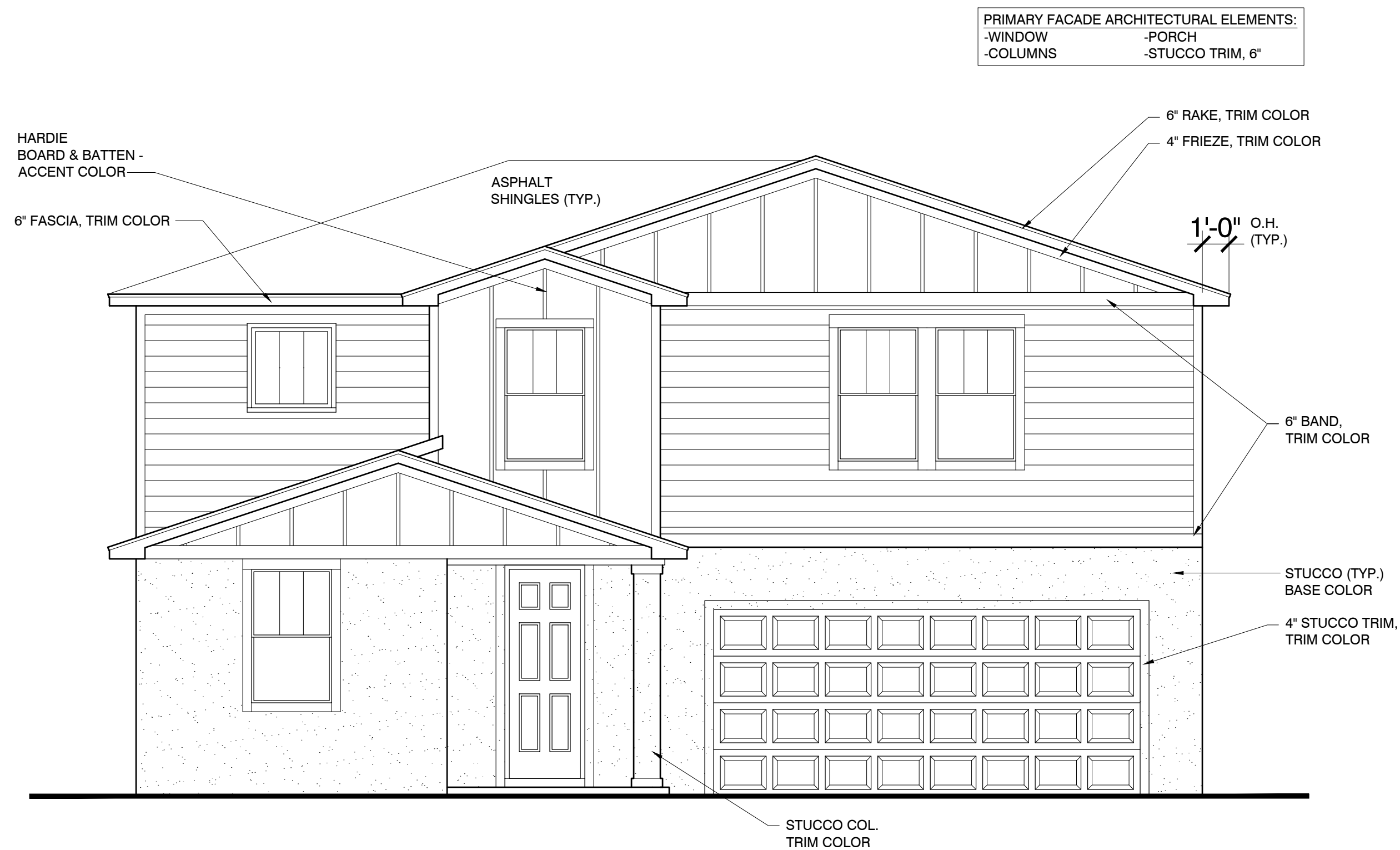
4R60 (Formerly Marigold)



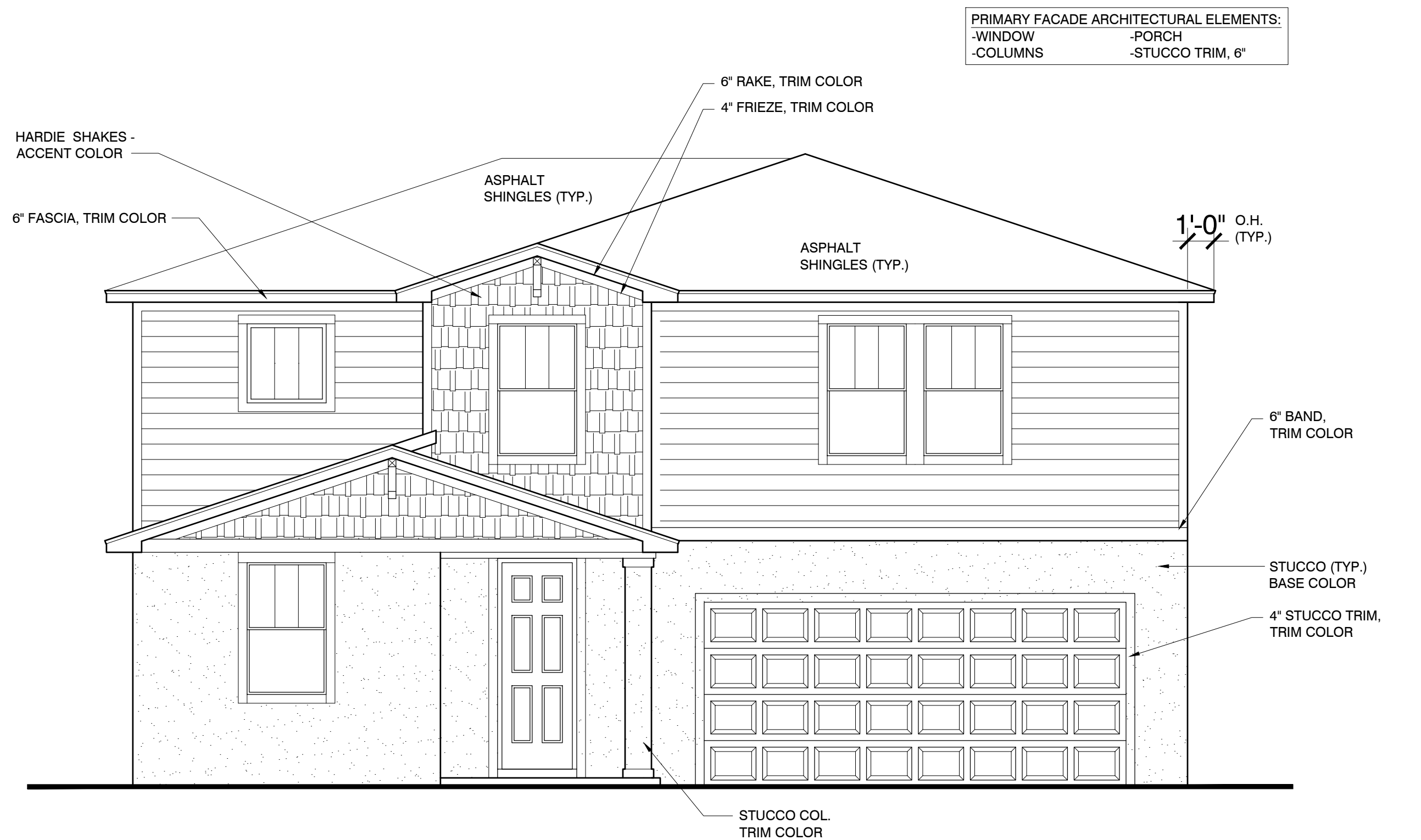
4R60 (Formerly Marigold)



4R60 (Formerly Marigold)



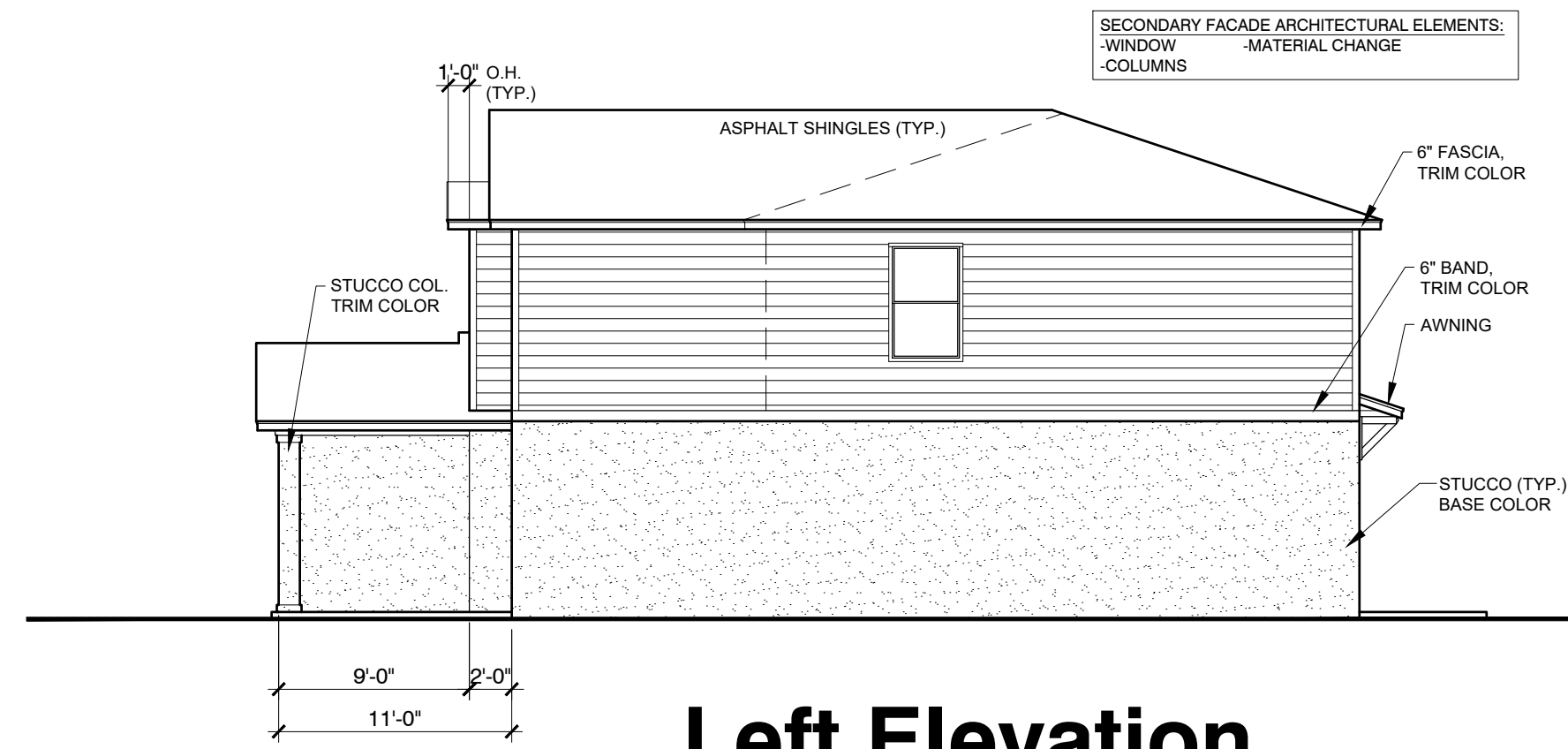
Elevation B



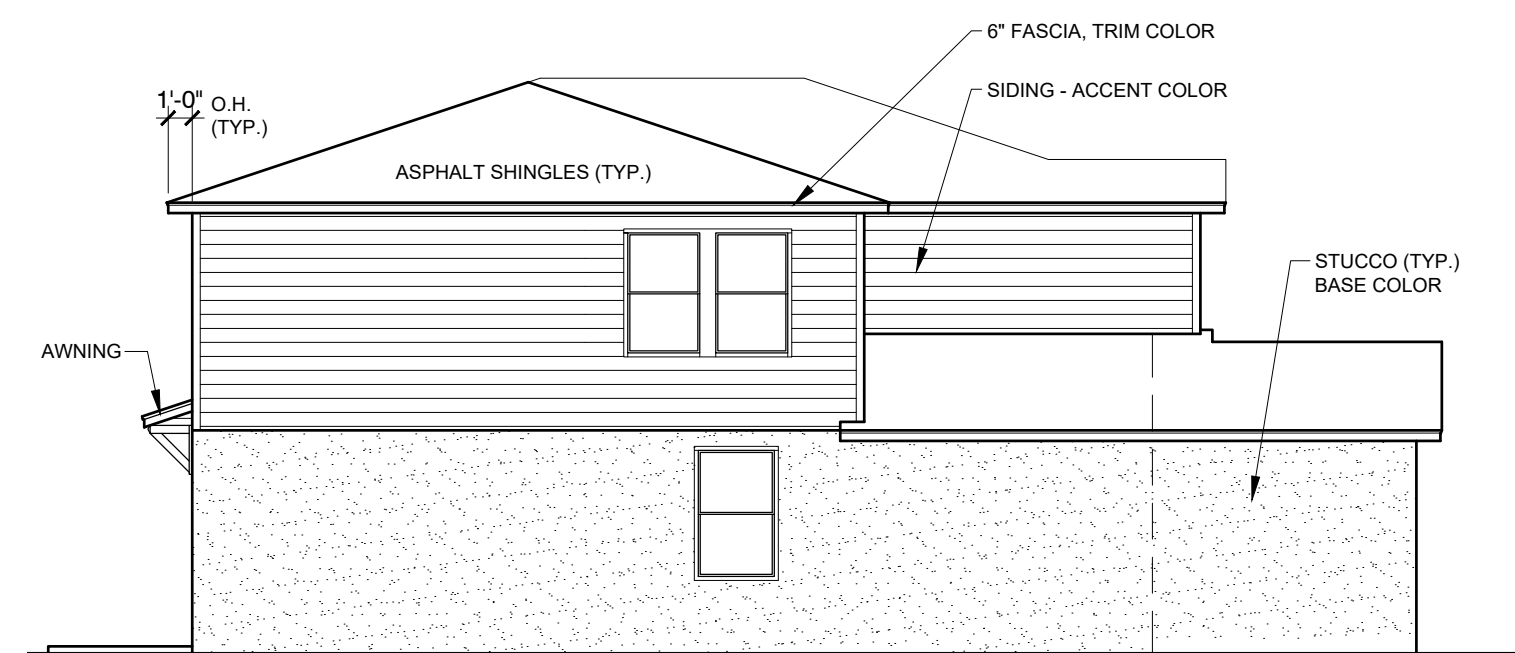
Elevation C



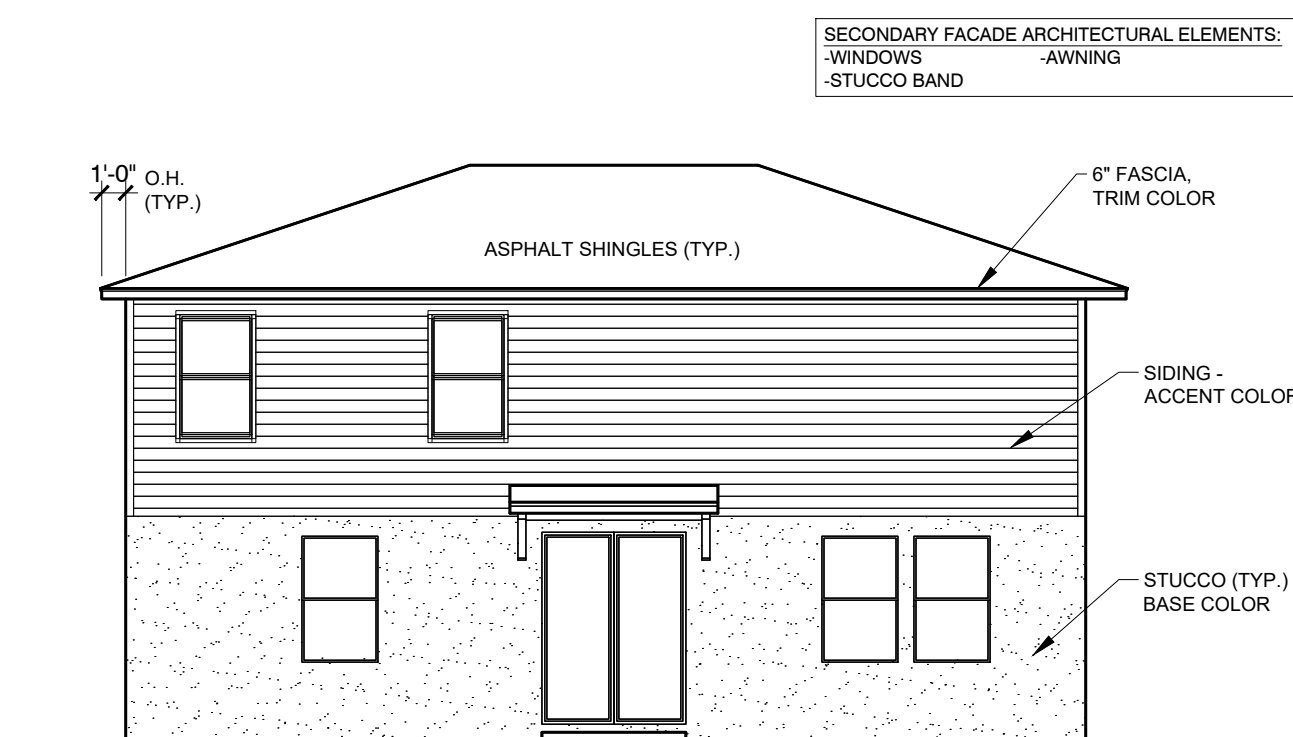
4R70 (Formerly Primrose)



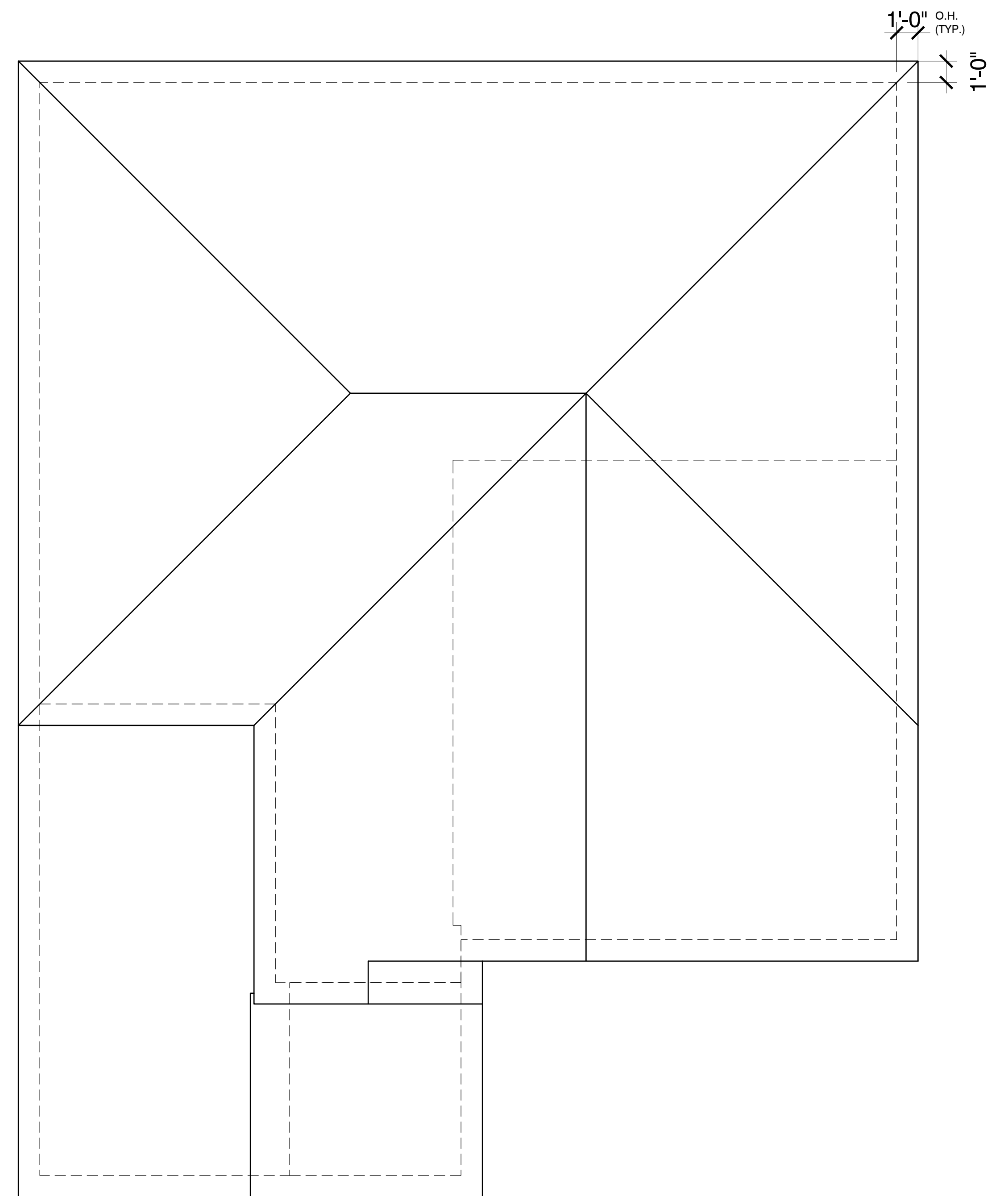
Left Elevation



Right Elevation



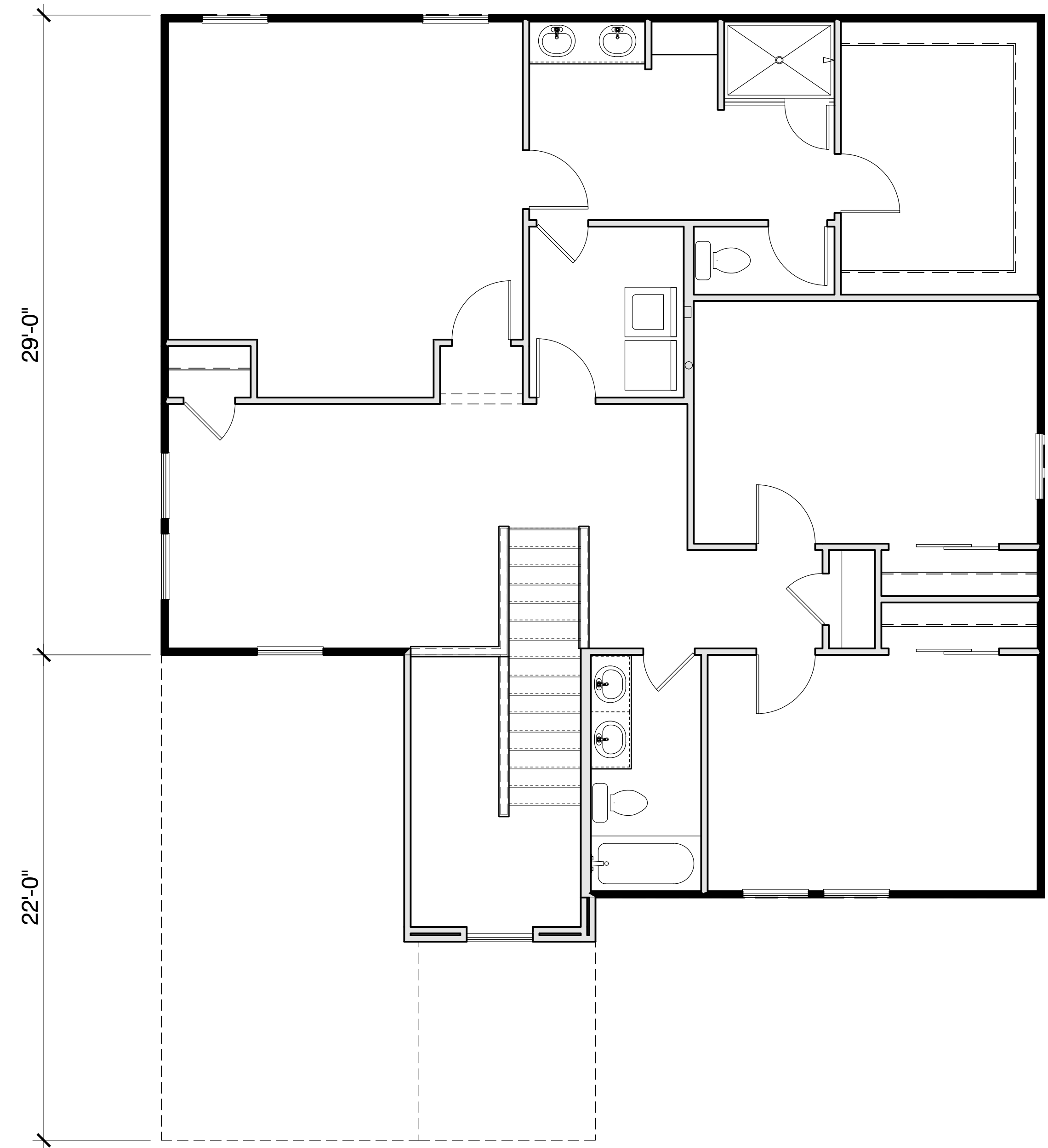
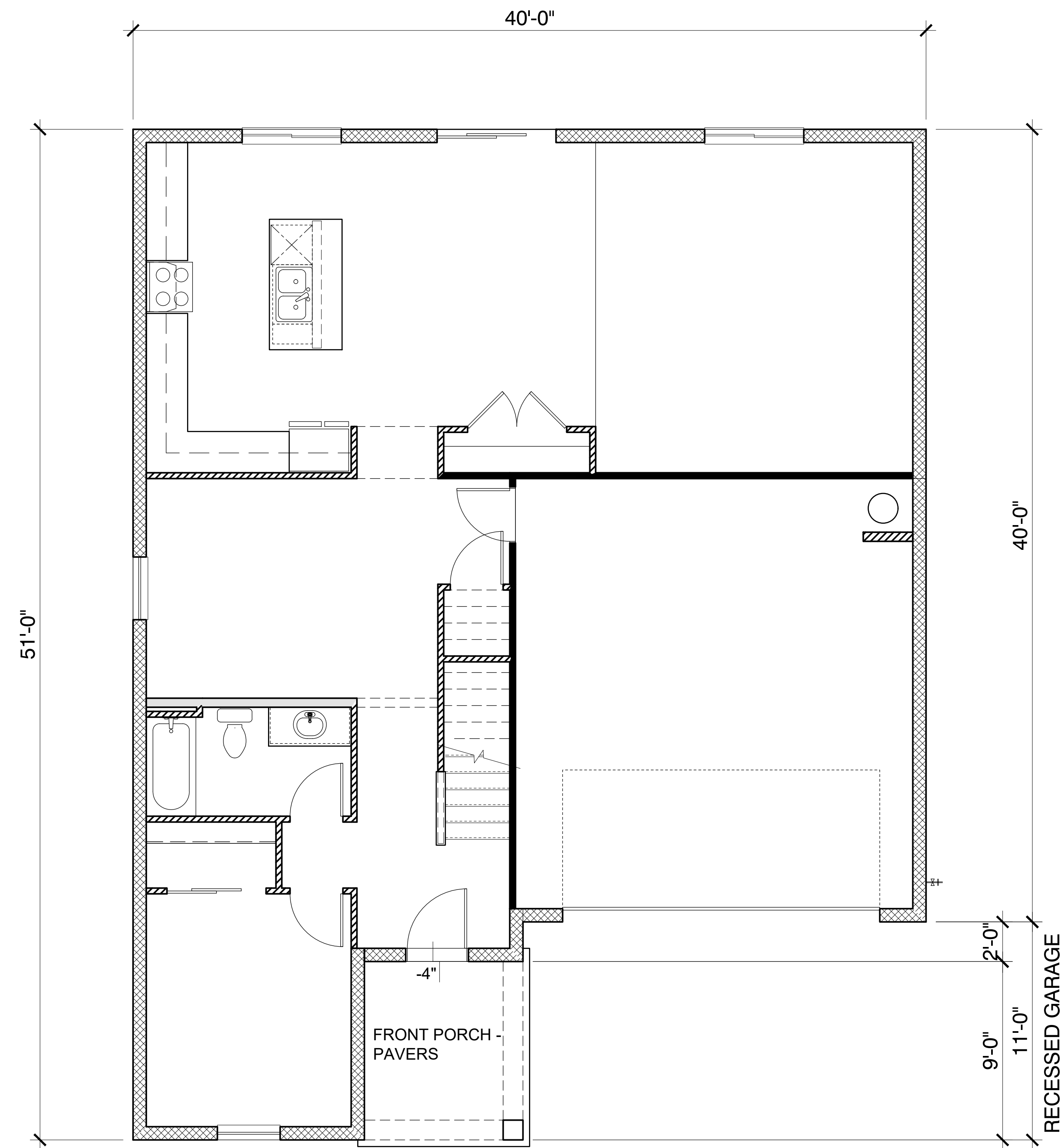
Rear Elevation



Roof Plan



4R70 (Formerly Primrose)



4R70 (Formerly Primrose)