










200 Upward Road
P23-85-RZO
PINs:9578-90-1278
Acreage: 4.38
Proposed Zoning
Community Development Department

-  Subject Property
-  Hendersonville City Limits
- Hendersonville Zoning**
 -  CZD Conditional Zoning Districts
 -  PRD Planned Residential Development
 -  CHMU Commercial Highway Mixed Use
- Henderson County Zoning**
 -  Community Commercial
 -  RC - Regional Commercial
 -  OI - Office Institutional District
 -  R-1 - Residential 1