

CITY OF HENDERSONVILLE
329 SIGNAL HILL ROAD - P24-71-RZO
 RESIDENTIAL COMMERCIAL TRANSITION - RCT
 TO
 SECONDARY BUSINESS - C2
PROPOSED ZONING

PIN: 9579064126
RCT TO C2
0.41 ACRES IN ETJ



C2

EXTRA
TERRITORIAL
JURISDICTION

EXTRA
TERRITORIAL
JURISDICTION

EXTRA TERRITORIAL JURISDICTION
CITY LIMITS

PRD-CZD

R-20

RCT

R-15

R-20

R-15

SIGNAL HILL ROAD

DENNY LANE

SIGNAL HILL RD

LAFOLLETTE ST

AMAZING GRACE LANE

C-3

C-3

EXTRA TERRITORIAL JURISDICTION
CITY LIMITS

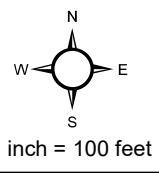
PCD-CZD

EXTRA
TERRITORIAL
JURISDICTION


C-3

LINDA VISTA DR







ETJ
CITY LIMITS



1 inch = 100 feet

 329 Signal Hill, PIN:9579064126, RCT to C2

Hendersonville Zoning

-  R-20 Low Density Residential
-  R-15 Medium Density Residential
-  PRD-CZD Planned Residential Development Conditional Zoning District
-  RCT Residential Commercial Transition
-  C-3 Highway Business
-  PCD-CZD Planned Commercial Development Conditional Zoning Districts



City of Hendersonville
 Community Development Department
 October 2024