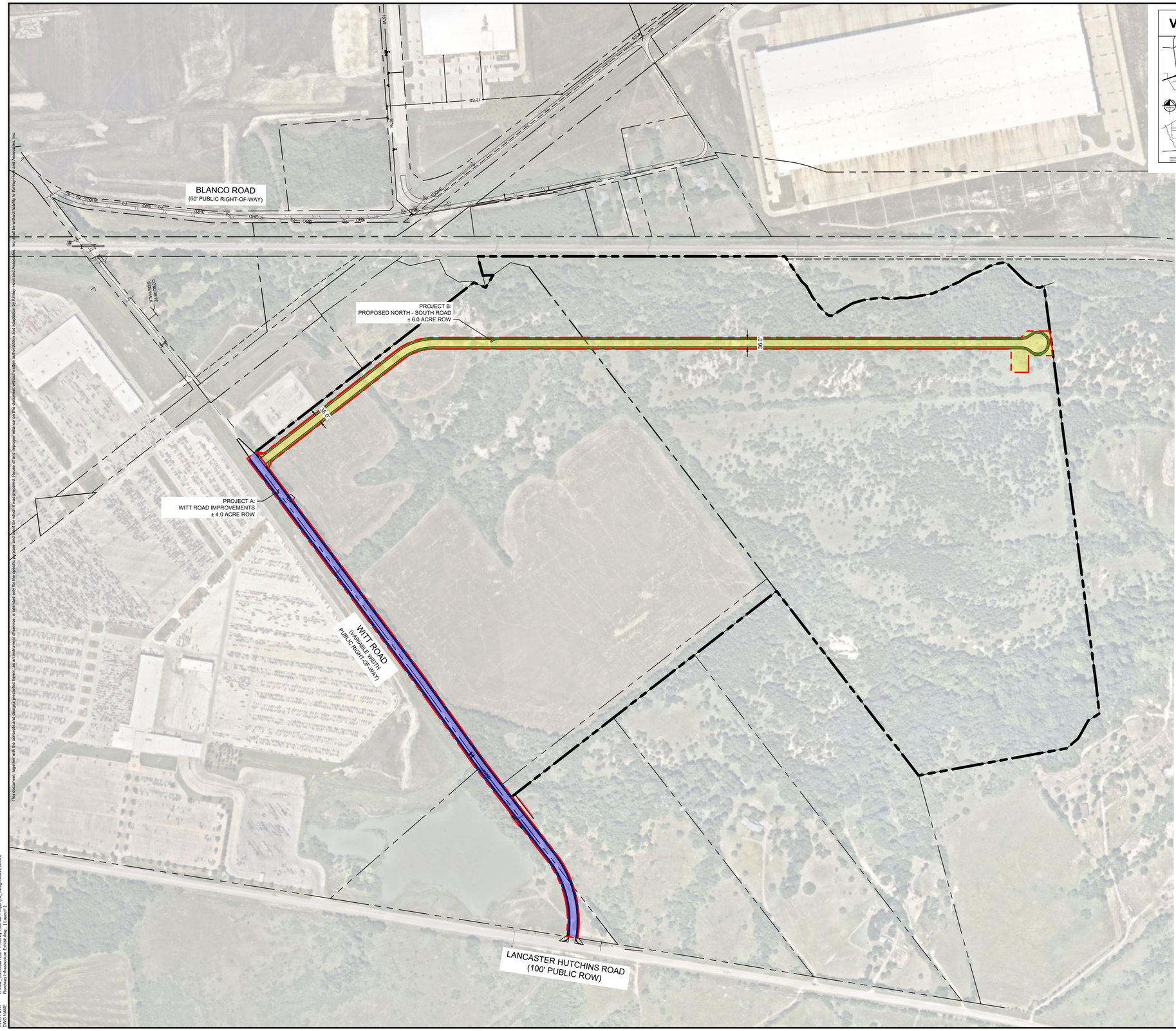

VICINITY MAP

NOT TO SCALE

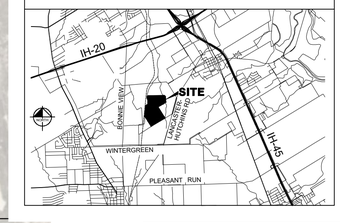

NORTH

GRAPHIC SCALE IN FEET
0 125 250 500

LEGEND	
PROPERTY LINE	
ROW DEDICATION TO CITY OF DALLAS	
PROJECT A: WITT ROAD IMPROVEMENTS	
PROJECT B: NORTH - SOUTH ROAD	

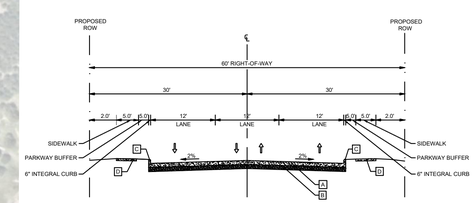

WITT ROAD & NORTH SOUTH ROAD
S3U - 60' ROW
THREE LANE UNDIVIDED ARTERIAL
-TYPICAL SECTION-
N.T.S.

A 11" THICK 4,000 PSI REINFORCED CONCRETE PAVEMENT WITH NO 4 BARS O.C.E.W.

B 8" CEMENT STABILIZED SUBGRADE
10% PORTLAND CEMENT BY DRY WEIGHT, 72 LBS/SY

C 6" INTEGRAL CURB

D 5' WIDE 4" THICK CONCRETE SIDEWALK

*NOTE:
PROVIDED PAVEMENT SECTIONS ARE FOR INFORMATIONAL PURPOSES ONLY. A COMPLETE GEOTECHNICAL REPORT HAS NOT BEEN COMPLETED. SUCH A REPORT WILL BE RELIED UPON TO SUPPORT THE PROPOSED PAVEMENT DESIGN.

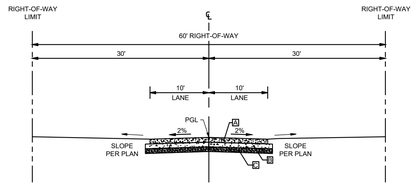

BLANCO ROAD / UNIMPROVED WITT ROAD
NON-STANDARD TYPICAL SECTION - 60' ROW
TWO LANE UNDIVIDED
-LOOKING SOUTH-
N.T.S.

A 2" HMAC TxDOT TYPE "D" FINE-GRADED SURFACE COURSE

B 4" HMAC TxDOT TYPE "B" COURSE-GRADED BASE COURSE

C 6" CEMENT STABILIZED SUBGRADE. CONTRACTOR TO FOLLOW SPECIFICATIONS OUTLINED IN SECTION 301.3.5 - CEMENT STABILIZATION OF SUBGRADE SOILS OF THE CITY OF DALLAS 2011 ADDENDUM TO THE NCTCOG PUBLIC WORKS CONSTRUCTION STANDARDS FOR CEMENT STABILIZED SUBGRADE. MINIMUM OF 98% MAXIMUM STANDARD PROCTOR DRY DENSITY (ASTM D 698) IN THE RANGE OF -2 TO +4 PERCENT POINTS OF OPTIMUM MOISTURE CONTENT.

No.	REVISIONS	DATE	BY

Kimley»Horn
13455 NOEL ROAD, TWO GALLERIA OFFICE TOWER
SUITE 700, DALLAS, TX 75240
PHONE: 972-770-1300 FAX: 972-239-3820
WWW.KIMLEY-HORN.COM TX F-928
© 2023 KIMLEY-HORN AND ASSOCIATES, INC.

PRELIMINARY
FOR REVIEW ONLY
NOT FOR CONSTRUCTION PURPOSES
Kimley»Horn
Engineer: DANIEL P. GALLAGHER
P.E. No.: 120260 Date: JULY 2023

KHA PROJECT
064472901

DATE
JULY 2023

SCALE AS SHOWN
DESIGNED BY CAL
DRAWN BY CAL
CHECKED BY DSA

WITT ROAD
PREPARED FOR
PROLOGIS

DALLAS TX

ROADWAY INFRASTRUCTURE EXHIBIT

SHEET NUMBER
EX

This document, together with the concepts and designs presented herein, as an instrument of service, is intended only for the specific purpose and client for which it was prepared. Reuse of and improper reliance on this document without written authorization and adaptation by Kimley-Horn and Associates, Inc., shall be without liability to Kimley-Horn and Associates, Inc.

IMAGES
XREFS
LAYERS USED
PLOTTED BY
DWG NAME
EF5G20814_Date20230506_Lat32.824045_Lon-96.738476_Mpp1.94 , EF5G20814_Date20230517_Lat32.830285_Lon-96.738716_Mpp1.927 , EF5G20814_Date20200506_Lat32.824045_Lon-96.738476_Mpp1.194 :
XREFS: xBlnk=2 : xBndy : xEFMA : xSlnV2 : xSurF45 : xRoad : xSurvRoad : xEsUB : xSwr : xAerial : xSurvy-Cors5 : xROW : xRoadNorth
LAYERS USED: 0 : Defpoints : Layer1 : Layer2 : Layer3 : Layer4 : Layer5 : Layer6 : Layer7 : Layer8 : Layer9 : Layer10 : Layer11
PLOTTED BY: LEWIS, CHRIS 7/13/2023 1:45 PM
DWG NAME: K:\DAL\064472901 - Witt Road\Civil\Roadway\Witt Road - Phase 1\Witt Road - Phase 1 - Roadway Exhibits.dwg