








Vicinity Map

2-mile radius around Parcel No. 10635

Submitted by Huerfano County as part of an application for a rezoning and plat amendment.

-  Parcel 10635
-  2-mile Buffer
-  Parcels
- zoning
 -  COMMERCIAL - SERVICE
 -  INDUSTRIAL
 -  URBAN RESIDENTIAL
 -  Walsenburg city limits

Google Satellite

