

Water Rights for area acquired by Stanfield Hutterian Brethren from Cooks

There are two water rights remaining on the area that the Stanfield Hutterian Brethren acquired from Cooks.

The first is Certificate 87368 for irrigation of 152.8 Acres with 1.91 CFS (857.2 GPM). There are two wells (Well #1 & #3) authorize to irrigate the 152.8 Acres. - 3 Ac. ft -

The second water is involved in Water Right Transfer T-11254. This water right is for the irrigation of 39.3 acres with 0.49 CFS (220 GPM). This water right through the Oregon Water Resources Dept. Order approving the transfer authorized the irrigation of Well #1 and #3 for the irrigation of these 39.3 Acres. The Stanfield Hutterian Brethren have entered into a Contract with the Oregon Water Resources to expedite the processing this Transfer to Certification.

Attached are copies of documents verifying these Water Rights. Also attached are the Well logs for the two Wells. A poor copy of Stag Gulch Critical Ground Water Area Map showing the different subareas.

STATE OF OREGON

COUNTY OF UMATILLA

CERTIFICATE OF WATER RIGHT

THIS CERTIFICATE ISSUED TO

IVAN COOK
1870 S. 1ST STREET
HERMISTON, OR 97838-7104

confirms the right to use the waters of TWO WELLS in the UMATILLA RIVER BASIN for IRRIGATION OF 152.8 ACRES.

This right was perfected under Permit G-7183. The date of priority is FEBRUARY 25, 1977. The amount of water to which this right is entitled is limited to an amount actually used beneficially, and shall not exceed 1.91 CUBIC FEET PER SECOND (CFS); being 1.59 CFS from WELL 1 and 0.32 CFS from WELL 3, or its equivalent in case of rotation, measured at the wells.

The wells are located as follows:

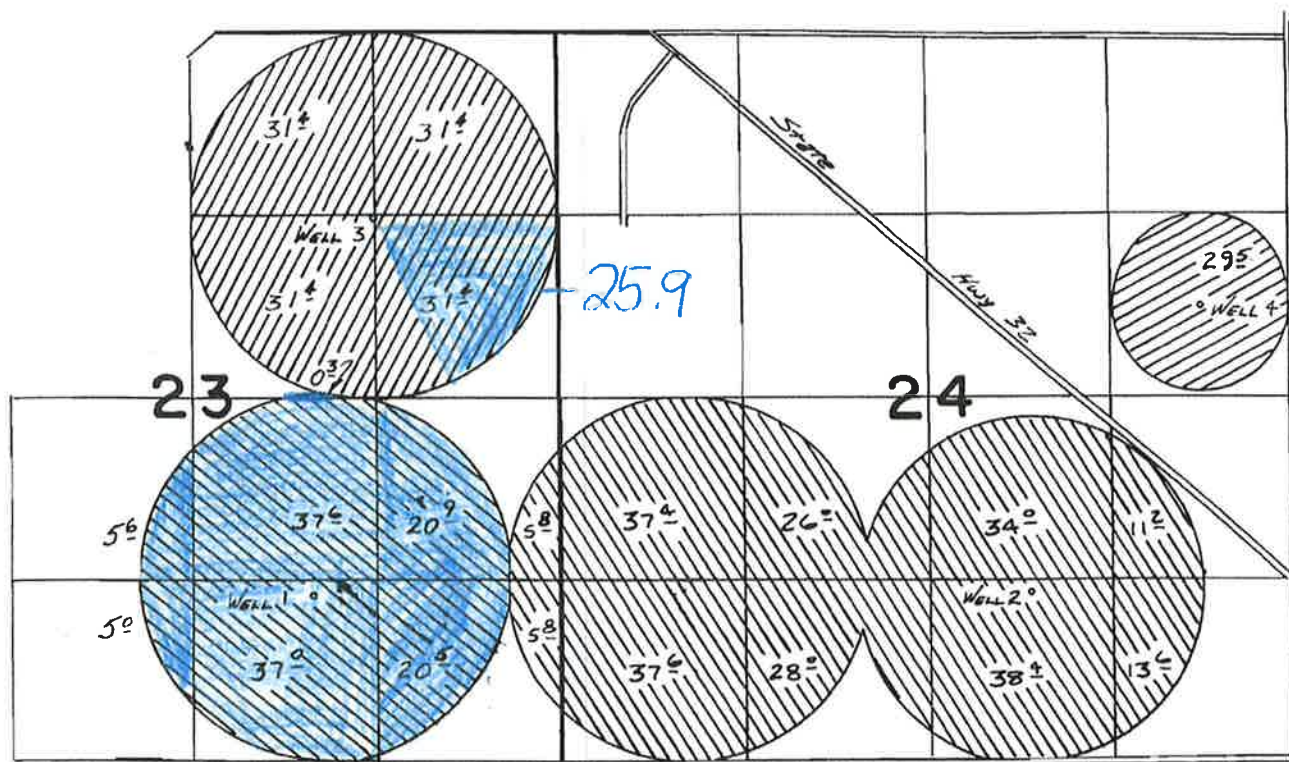
TWP	RNG	MER	SEC	Q-Q	WELL #	MEASURED DISTANCES
4 N	28 E	WM	23	SW NE	3	1350 FEET SOUTH AND 1330 FEET WEST FROM THE NE CORNER OF SECTION 23
4 N	28 E	WM	23	SW SE	1	1210 FEET NORTH AND 1800 FEET WEST FROM THE SE CORNER OF SECTION 23

The amount of water used for irrigation, together with the amount secured under any other right existing for the same lands, is limited to a diversion of ONE-EIGHTIETH of one cubic foot per second, or its equivalent for each acre irrigated, and shall be further limited to a diversion of not to exceed 3.0 acre-feet per acre for each acre irrigated during the irrigation season of each year. The use shall conform to such reasonable rotation system as may be ordered by the proper state officer.

A description of the place of use to which this right is appurtenant is as follows:

TWP	RNG	MER	SEC	Q-Q	WELL #	ACRES
4 N	28 E	WM	23	SW NE	1	0.3
4 N	28 E	WM	23	SE NE	3	25.9
4 N	28 E	WM	23	NE SW	1	5.6
4 N	28 E	WM	23	SE SW	1	5.0
4 N	28 E	WM	23	NE SE	1	20.9
4 N	28 E	WM	23	NW SE	1	37.6
4 N	28 E	WM	23	SW SE	1	37.0
4 N	28 E	WM	23	SE SE	1	20.5
TOTAL:						152.8

T. 4N., R. 28E., W.M.



FEEDVILLE ROAD

WELL 1 LOC: 1210' N. & 1800' W. FROM SE COR. SEC 23

WELL 2 LOC: 1230' N. & 1910' W. FROM SE COR. SEC 24

WELL 3 LOC: 1350' S. & 1330' W. FROM NE COR. SEC 23

WELL 4 LOC: 660' N. & 670' W. FROM E 1/4 COR. SEC 24



FINAL PROOF SURVEY

UNDER

Application No. **G-7851** Permit No. **G-7183**
IN NAME OF

VERNON & IVAN COOK

Surveyed 5-13 1982, by V. L. Church

**BEFORE THE WATER RESOURCES DEPARTMENT
OF THE
STATE OF OREGON**

In the Matter of Transfer Application)	FINAL ORDER APPROVING AN
T-11254, Umatilla County)	ADDITIONAL POINT OF
)	APPROPRIATION AND CHANGE IN
)	PLACE OF USE

Authority

ORS 537.705 and 540.505 to 540.580 establish the process in which a water right holder may submit a request to transfer the point of appropriation, place of use, or character of use authorized under an existing water right. OAR Chapter 690, Division 380 implements the statutes and provides the Department's procedures and criteria for evaluating transfer applications.

Applicant

IVAN COOK
1870 S 1ST STREET
HERMISTON, OR 97838

Agent

DR. PAUL WATTENBURGER
505 E MAIN ST
HERMISTON, OR 97838

Findings of Fact

Background

1. On June 2, 2011, IVAN COOK filed an application to change the point of appropriation and to change the place of use under Certificate 79889. The Department assigned the application number T-11254.
2. On September 13, 2011, the agent submitted an amended application map clarifying that the transfer was for an additional point of appropriation.
3. The portion of the right to be transferred is as follows:

Certificate: 79889 in the name of VERNON AND IVAN COOK (perfected under Permit G-7183)
Use: IRRIGATION OF 39.3 ACRES
Priority Date: FEBRUARY 25, 1977
Rate: 0.49 CUBIC FOOT PER SECOND

This final order is subject to judicial review by the Court of Appeals under ORS 183.482. Any petition for judicial review must be filed within the 60-day time period specified by ORS 183.482(1). Pursuant to ORS 536.075 and OAR 137-003-0675, you may petition for judicial review or petition the Director for reconsideration of this order. A petition for reconsideration may be granted or denied by the Director, and if no action is taken within 60 days following the date the petition was filed, the petition shall be deemed denied.

Limit/Duty: The amount of water used for irrigation, together with the amount secured under any other right existing for the same lands, is limited to a diversion of ONE-EIGHTIETH of one cubic foot per second, or its equivalent for each acre irrigated, and shall be further limited to a diversion of not to exceed 3.0 acre-feet per acre for each acre irrigated during the irrigation season of each year.

Source: WELL 3 within the UMATILLA RIVER BASIN

Authorized Point of Appropriation:

Twp	Rng	Mer	Sec	Q-Q	Measured Distances
4 N	28 E	WM	23	SW NE	WELL 3 - 1350 FEET SOUTH AND 1330 FEET WEST FROM THE NE CORNER OF SECTION 23

Authorized Place of Use:

IRRIGATION						
Twp	Rng	Mer	Sec	Q-Q	Acres	Type of Change Proposed
4 N	28 E	WM	23	NW NE	11.4	APOA and POU
4 N	28 E	WM	23	SW NE	12.1	APOA
4 N	28 E	WM	23	SW NE	10.3	APOA and POU
4 N	28 E	WM	23	SE NE	5.5	APOA and POU
TOTAL:					39.3	

APOA means additional point of appropriation

POU means place of use

4. Transfer Application T-11254 proposes an additional point of appropriation approximately 2720 feet South and 470 feet West from the existing point of appropriation to:

Twp	Rng	Mer	Sec	Q-Q	Measured Distances
4 N	28 E	WM	23	SW SE	WELL 1 - 1210 FEET NORTH AND 1800 FEET WEST FROM THE SE CORNER OF SECTION 23

5. In addition to proposing an additional point of appropriation, Transfer Application T-11254 also proposes to change the place of use of a portion of the water right to:

IRRIGATION							
Twp	Rng	Mer	Sec	Q-Q	Acres	Type of Change Proposed	Tax Lot
4 N	28 E	WM	23	SW NE	12.1	APOA	200
4 N	28 E	WM	23	SW NE	4.9	APOA and POU	200
4 N	28 E	WM	23	NE SW	8.3	APOA and POU	200
4 N	28 E	WM	23	SE SW	6.7	APOA and POU	200
4 N	28 E	WM	23	NE SE	7.0	APOA and POU	200
4 N	28 E	WM	23	NW SE	0.3	APOA and POU	200
TOTAL:					39.3		

6. Notice of the application for transfer was published on June 7, 2011, pursuant to OAR 690-380-4000. No comments were filed in response to the notice.
7. On September 13, 2011, Department staff met with the agent and hand delivered copy of the Draft Preliminary Determination proposing to approve Transfer Application T-11254. On September 29, 2011, the applicant requested that the Department proceed with issuance of a

Preliminary Determination and provided the necessary information to demonstrate that the applicant is authorized to pursue the transfer.

8. On October 7, 2011, the Department issued a Preliminary Determination proposing to approve Transfer Application T-11254 and mailed a copy to the applicant. Additionally, notice of the Preliminary Determination for the transfer application was published on the Department's weekly notice on October 11, 2011, and in the Hermiston Herald newspaper on October 29, November 5 and November 12, 2011, pursuant to ORS 540.520 and OAR 690-380-4020.
9. On November 10, 2011, Hale Farms, LLC timely submitted a Protest of the Preliminary Determination. No other timely protests were received by the Department.
10. On December 12, 2011, Hale Farms, LLC withdrew its protest of the Preliminary Determination.
11. On December 20, 2011, the agent verified that an additional point of appropriation for 12.1 acres proposed in the transfer application had been inadvertently omitted from the Preliminary Determination. The additional point of appropriation for the 12.1 acres is now included in this order.

Transfer Review Criteria (OAR 690-380-4010)

12. Water has been used within the last five years according to the terms and conditions of the right. There is no information in the record that would demonstrate that the right is subject to forfeiture under ORS 540.610.
13. A pump, pipeline, and sprinkler system sufficient to use the full amount of water allowed under the existing right was present within the five-year period prior to submittal of Transfer Application T-11254.
14. The proposed changes would not result in enlargement of the right.
15. The proposed changes would not result in injury to other water rights.

Conclusions of Law

The additional point of appropriation and place of use proposed in Transfer Application T-11254 are consistent with the requirements of ORS 537.705 and 540.505 to 540.580 and OAR 690-380-5000. The application is approved pursuant to the terms and conditions below.

Now, therefore, it is ORDERED:

1. The additional point of appropriation and change in place of use proposed in Transfer Application T-11254 are approved.

2. The right to the use of the water is restricted to beneficial use at the place of use described, and is subject to all other conditions and limitations contained in Certificate 79889 and any related decree.
3. Transfers T-11254, T-11255 and T-11256 all modify water right certificate 79889. Certificate 79889 will be cancelled upon issuance of the final orders for these transfers. A new certificate will be issued describing those portions of the right not affected by these transfers.
4. The quantity of water diverted at the new point of appropriation, together with the additional point of appropriation, shall not exceed the quantity of water lawfully available at the original point of appropriation.
5. The water user shall maintain and operate the existing measurement devices and shall make such improvements as may be required by the Department.
6. Water shall be acquired from the same aquifer (water source) as the original point of appropriation.
7. The former place of use of the transferred right shall no longer receive water under the right.
8. The approved changes shall be completed and full beneficial use of the water shall be made on or before **October 1, 2013**. A Claim of Beneficial Use prepared by a Certified Water Right Examiner shall be submitted by the applicant to the Department within one year after the deadline for completion of the changes and full beneficial use of the water.
9. When satisfactory proof of the completed changes is received, a new certificate confirming the right transferred will be issued.

Dated at Salem, Oregon this 5 day of January, 2012.


Dwight French, Water Right Services Division Administrator, for
PHILLIP C. WARD, DIRECTOR

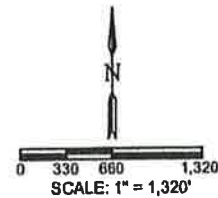
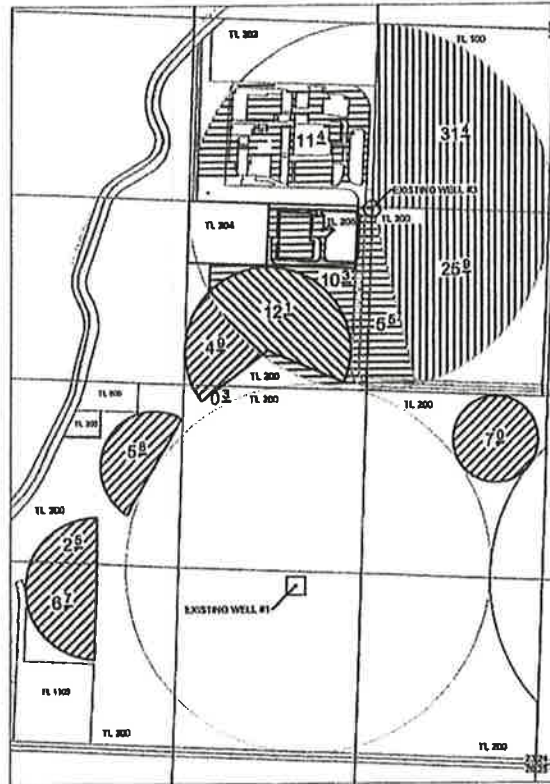
Mailing Date: JAN 09 2012

RECEIVED

DEC 23 2011

WATER RESOURCES DEPT
SALEM, OREGON

Township 4 North, Range 28 East - Section 23
UMATILLA COUNTY



LEGEND

TL 200 TAX LOT NUMBER




57.3 AC OF CERT 79889
POU UNCHANGED



12.1 AC OF CERT 79889
POU UNCHANGED WITH
ADDITIONAL POA



27.2 AC OF CERT 79889
POU CHANGED



27.2 AC FROM CERT 79889
TO NEW POU WITH
ADDITIONAL POA


POINTS OF APPROPRIATION

EXISTING WELL #3 ○ 1350'S 1330'W FROM NE COR,
SEC 23, T4N, R28E, W.M.

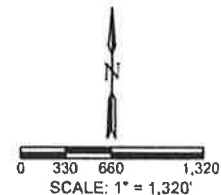
Proposed EXISTING WELL #1 □ 1210'N 1800'W FROM SE COR,
SEC 23, T4N, R28E, W.M.

Transfer Map T-11254
Under Transfer Certificate 79889
In the name of Ivan Cook
April 14th, 2011
(September 13th, 2011)

THIS MAP WAS PREPARED FOR THE
PURPOSE OF IDENTIFYING THE
LOCATION OF A WATER RIGHT ONLY
AND IS NOT INTENDED TO PROVIDE
LEGAL DIMENSIONS OR LOCATION
OF PROPERTY OWNERSHIP LINES.



EXPIRES: 6/30/12




 SECTION LINES
 Q-Q SECTION LINES
 PIPELINES

TL 200 TAX LOT NUMBER

 12.1 AC FROM CERT 79889
WITH ADDITIONAL POA

EXISTING POA WELL 3 ○ 1350'S 1330'W FROM NE COR,
SEC 23, T4N, R28E, W.M.

NEW POA WELL 1 □ 1210'N 1800'W FROM SE COR,
SEC 23, T4N, R28E, W.M.



Certified Water Rights Examiner
57194WRE
Paul L. Wattenburger
July 16, 2003
STATE OF OREGON

EXPIRES: 6/30/24



OREGON WATER RESOURCES DEPARTMENT
CERTIFICATE REIMBURSEMENT AUTHORITY
APPLICANT'S AGREEMENT
Contract Number: **R12925-23**

This Agreement is between the **Oregon Water Resources Department**, hereafter OWRD, and **Stanfield Hutterian Farm**, hereafter Applicant, hereafter known together as the parties.

OWRD Information

Project Contact: Kerry Kavanagh
Reimbursement Authority
Oregon Water Resources Department
725 Summer Street NE
Salem, OR 97301-1271
Phone: 503-979-3208
Email: Kerry.L.Kavanagh@water.oregon.gov

Applicant's Information

Name: Herb Stahl
Company: Stanfield Hutterian Farm
Address: 36345 Despain Gulch Road
Stanfield, OR 97875
Phone: 541-626-3386
Email*: herb.stahl@eotnet.net

Applicant's Representative

Name: William Porfily
Title: Representative
Address: PO Box 643
Stanfield, OR 97875
Phone: 541-561-7259
Email*: wporfily@gmail.com

*By providing an Email address, consent is given to receive all correspondence electronically. (Paper copies of the certificate and final order documents will also be mailed.)

1. **Purpose.** The purpose of this Agreement is to expedite the processing of the **Claim of Beneficial Use**. (Transfer Application Number: **T-11254**)
2. **Authority.** ORS 536.055 authorizes the OWRD to enter into a voluntary agreement with any applicant, permittee or regulated entity (collectively Applicant) for expediting or enhancing a regulatory process. In making this agreement, OWRD shall require the applicant to pay the full cost of expedited process.
3. **Restrictions.** Stanfield Hutterian Farm and OWRD agree that this Agreement shall not be construed to restrict in any way the decisions and actions by OWRD. OWRD shall be free to exercise independent judgment consistent with existing laws and regulations.
4. **Effective Date and Duration.** Unless otherwise terminated by non-deposit of funds by the Applicant, this Agreement shall become effective on the date on which both parties have signed the Agreement and the full deposit of the estimated cost of the proposed service has been received by OWRD.
5. **Consideration.** Stanfield Hutterian Farm shall pay OWRD in advance for actual costs incurred by OWRD. Stanfield Hutterian Farm agrees to pay the full amount of **\$1674** to OWRD prior to commencement of any work stated in this Agreement. This payment will be placed in an account administered by OWRD and drawn upon as costs are actually incurred. If the actual cost of performing the work is less than payments received, OWRD will refund the unspent balance. If the actual cost of processing exceeds the estimate, the Applicant can either elect to terminate this Agreement or amend the Agreement to reflect the increase in cost. The costs stated in this Agreement do not include the statutory application processing and filing fees.
6. **Confidentiality.** Stanfield Hutterian Farm agrees that any information provided to or acquired by OWRD under this Agreement will be subject to the Oregon Public Records Law and shall be considered public records.
7. **Indemnity.** Applicant shall defend, save, hold harmless, and indemnify the State of Oregon, OWRD, and their officers, employees, and agents from and against all claims, suits, actions, losses, damages, liabilities, costs and expenses of any nature resulting from or arising out of, or relating to the activities of Applicant or its representatives, officers, employees, contractors, or agents under this Agreement or with respect to the expedited service. The Applicant acknowledges that the Oregon Water Resources Department cannot and does not guarantee a favorable review under the subject regulatory process.

PCA 47126

8. **Termination.** Applicant may request to terminate this agreement only in writing at any time during the process. The Applicant agrees to pay for the work done by the Reimbursement Authority personnel up until the time of the written termination request. OWRD, upon receiving such written termination request from the Applicant, will refund any unspent balance after paying the Reimbursement Authority personnel for the work done.
9. **Funds Authorized and Available.** By its execution of this Agreement, Applicants certifies that sufficient funds are authorized and available to cover the expenditures contemplated by this Agreement.
10. **Duration of Estimate.** The Estimate of Time to complete the work is no later than one hundred and twenty days (120) days once this Agreement has been fully executed and payment of the estimated cost deposited. However, this estimate is contingent on the Applicant's expeditious resolution of any deficiency and may be affected by the Department's work load. This Estimate of Time may become null and void after thirty (30) days from the date the Applicant's Agreement is mailed. If the Applicant's Agreement is not received by the Department within thirty (30) days of mailing the Agreement, the Applicant may need to re-apply for a new estimate.
11. **Completion Date.** OWRD, by the execution of this Agreement does not guarantee the completion date indicated in this Agreement. Completion date is only an estimate and may be affected by the Department's workload, issues arising from the processing of the requested services and Applicant's timely response to requests for additional information.
12. **Captions.** The captions or headings in this Agreement are for the convenience only and in no way define limit or describe the scope or intent of any provision of this Agreement.
13. **Amendment and Merger.** The terms of this Agreement shall not be waived, altered, modified, supplemented or amended in any manner whatsoever, except by written instrument signed by both parties. Such waiver, consent, modification or change, if made, shall be effective only in the specific instance and for the specific purpose given. There are no understandings, agreements or representations, oral or written, not specified herein regarding this Agreement.
14. **Signatures.** All parties, by the authorized representative's signature below, hereby acknowledge that they have read this Agreement, understand it and agree to be bound by its terms and conditions.

Applicant: 
Name: Herb Stahl
Company: Stanfield Hutterian Farm
Date: 10/18/22

For OWRD: _____
Name: Kerry Kavanagh
Water Right Services Division
Date: _____

Mail signed Agreement to:

Kerry Kavanagh
Oregon Water Resources Department
725 Summer Street NE, Suite A
Salem, OR 97301-1271

PCA 47126

STANFIELD HUTTERIAN BRETHREN
36345 DESPAIN GULCH RD
STANFIELD, OR 97875
541-449-2067

BANNER BANK
1-800-273-6933
www.BannerBank.com

12838

88-7107/3233

CHECK NUMBER

1/19/2023

PAY TO THE ORDER OF OREGON WATER RESOURCES DEPT.

\$ **1,674.00

One Thousand Six Hundred Seventy-Four and 00/100*****

DOLLARS

OREGON WATER RESOURCES DEPT
725 SUMMER STREET NE, SUITE A
SALEM, OR 97301

VOID AFTER 6 MONTHS

MEMO

AUTHORIZED SIGNATURE

⑈012838⑈ ⑆323371076⑆ 6400308616⑈

STANFIELD HUTTERIAN BRETHREN

36345 DESPAIN GULCH RD

12838

OREGON WATER RESOURCES DEPT.
Date 1/19/2023 Type Bill Reference

Original Amt.
1,674.00

Balance Due
1,674.00

1/19/2023
Discount
Check Amount

Payment
1,674.00
1,674.00

Banner Bank

1,674.00

The wells shall be maintained in accordance with the General Standards for the Construction and Maintenance of Water Wells in Oregon.

This certificate, together with Certificate 87373 and Certificate 87374, describes that portion of the water right confirmed by Certificate 79889, State Record of Water Right Certificates, NOT modified by the provisions of orders of the Water Resources Director approving Transfer Applications T-11254, T-11255 and T-11256, entered JAN 05 2012, and recorded at Special Order Volume 85, Pages 859 to 870.

The issuance of this superseding certificate does not confirm the status of the water right in regard to the provisions of ORS 540.610 pertaining to forfeiture or abandonment. The right to the use of the water for the above purpose is restricted to beneficial use on the lands or place of use described.

WITNESS the signature of the Water Resources Director, affixed JAN 05 2012.



Dwight French, Water Right Services Division Administrator, for
PHILLIP C. WARD, DIRECTOR

UMAT 2507

Attachment for Well #00-79

Material	From	To	SNL
Sand	0	10	
Gravel Conglomerate	10	190	
Black Basalt	190	235	
Black w/yellow Bassalt	235	255	Water
Black hard	255	360	
Black w/Blue	360	385	Water
Black	385	405	
Black w/green & yellow	405	415	Water
Black	415	425	
Black w/green	425	458	Water
Black	458	505	
Black w/blue & red	505	520	Water
Black	520	540	
Black w/blue & Yellow	590	625	Water
Black & Grey	625	664	
Black w/blue	664	685	
Black	685	710	
Black w/blue & yellow	710	728	
Grey	728	775	
Black w/yellow & green	775	790	
Black	790	820	
Black w/ blue	820	843	
Black	843	850	
Hard Grey	850	1010	
Black	1010	1030	
Hard Grey	1030	1077	
Black, yellow	1077	1103	
Black	1103	1125	
Hard Grey	1125	1140	
Black	1140	1165	
Hard Grey	1165	1180	

RECEIVED
NOV 23 1979
WATER RESOURCES DEPT
SALEM, OREGON

RECEIVED
FEB 23 1980
WATER RESOURCES DEPT
SALEM, OREGON

NOTICE TO WATER WELL CONTRACTOR
The original and first copy of this report
are to be filed with the

WATER RESOURCES DEPARTMENT
SALEM, OREGON 97310
within 30 days from the date
of well completion.

UMAT 2509
WATER WELL REPORT

STATE OF OREGON

MAY 19 1977

State Well No.

4N/28E-23CC

(Please type or print)

WATER RESOURCES DEPT.

Permit No.

(Do not write above this line)

SALEM, OREGON

(1) OWNER: Circle C. Ranches

Name: Ivan & Vernon Cook

Address: Rt. 2, Elsie, Oregon 97826

(2) TYPE OF WORK (check):

New Well ☒ Deepening ☐ Reconditioning ☐ Abandon ☐

If abandonment, describe material and procedure in Item 12.

(3) TYPE OF WELL:

Rotary ☒ Driven ☐
Cable ☐ Jetted ☐
Dug ☐ Bored ☐

(4) PROPOSED USE (check):

Domestic ☐ Industrial ☒ Municipal ☐
Irrigation ☐ Test Well ☐ Other ☐

(5) CASING INSTALLED:

Threaded ☐ Welded ☒

8" Diam. from 0 ft. to 151 ft. Gage 250

" Diam. from ft. to ft. Gage

" Diam. from ft. to ft. Gage

(6) PERFORATIONS:

Perforated? ☐ Yes ☒ No.

Type of perforator used

Size of perforations in. by in.

perforations from ft. to ft.

perforations from ft. to ft.

perforations from ft. to ft.

(7) SCREENS:

Well screen installed? ☐ Yes ☒ No

Manufacturer's Name

Type Model No.

Diam. Slot size Set from ft. to ft.

Diam. Slot size Set from ft. to ft.

(8) WELL TESTS:

Drawdown is amount water level is lowered below static level

Was a pump test made? ☐ Yes ☒ No If yes, by whom?

gal./min. with ft. drawdown after hrs.

" " " "

" " " "

Water test 50 gal./min. with 105 ft. drawdown after 1 hrs.

Artesian flow g.p.m.

Temperature of water Depth artesian flow encountered ft.

(9) CONSTRUCTION:

Well seal—Material used Cement

Well sealed from land surface to 151 ft.

Diameter of well bore to bottom of seal 12 in.

Diameter of well bore below seal 8 in.

Number of sacks of cement used in well seal 23 sacks

How was cement grout placed?

Was a drive shoe used? ☒ Yes ☐ No Plugs Size: location ft.

Did any strata contain unusable water? ☐ Yes ☒ No

Type of water? depth of strata

Method of sealing strata off

Was well gravel packed? ☐ Yes ☒ No Size of gravel:

Gravel placed from ft. to ft.

(10) LOCATION OF WELL:

County Umatilla Driller's well number

SW 1/4 SW 1/4 Section 23 T. 47N. R. 28E. W.M.

Bearing and distance from section or subdivision corner

(11) WATER LEVEL: Completed well.

Depth at which water was first found 95 ft.

Static level 126 ft. below land surface. Date 5-9-77

Artesian pressure lbs. per square inch. Date

(12) WELL LOG:

Diameter of well below casing 8"

Depth drilled 317 ft. Depth of completed well 317 ft.

Formation: Describe color, texture, grain size and structure of materials; and show thickness and nature of each stratum and aquifer penetrated, with at least one entry for each change of formation. Report each change in position of Static Water Level and indicate principal water-bearing strata.

MATERIAL	From	To	SWL
Topsoil	0	2	
Silt, sandy	2	21	
Gravel & boulders	21	71	
Claystone, brown	71	93	
Rock, broken, brown	93	105	
Claystone, brown	105	140	
Claystone, brown	140	149	
Rock, black	149	167	W.B.
Rock, black & green claystone	167	235	
Basalt, black	235	317	

Work started 5-3 1977 Completed 5-9 1977

Date well drilling machine moved off of well 5-9 1977

Drilling Machine Operator's Certification:

This well was constructed under my direct supervision. Materials used and information reported above are true to my best knowledge and belief.

[Signed] John Van Dusen Date 5-10 1977

(Drilling Machine Operator)

Drilling Machine Operator's License No. 1027

Water Well Contractor's Certification:

This well was drilled under my jurisdiction and this report is true to the best of my knowledge and belief.

Name TROY GRIFFIN

(Person, firm or corporation)

(Type or print)

Address 900 HERMISTIN AVE HERMISTIN ORE

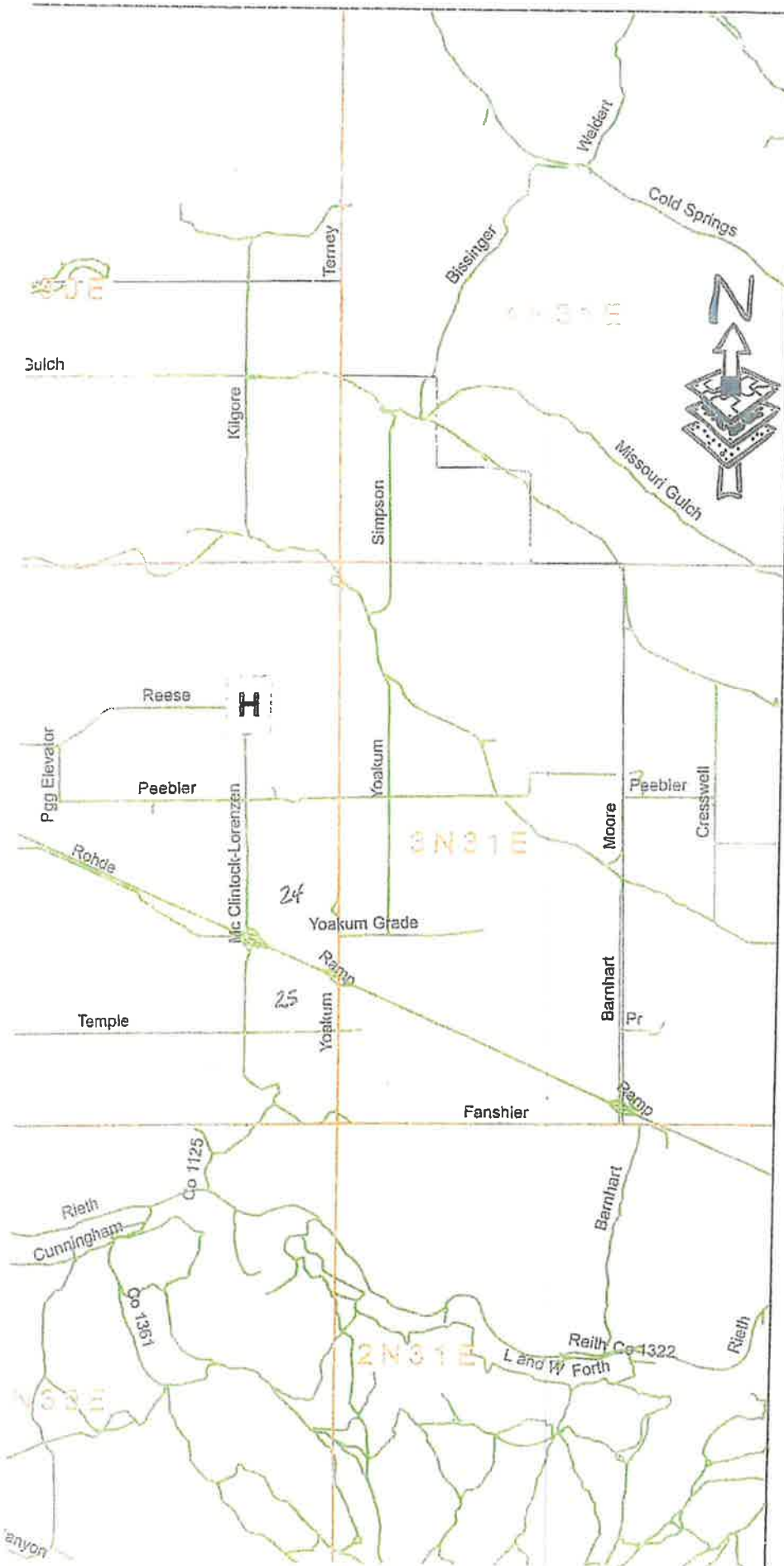
[Signed] Troy Griffin

(Water Well Contractor)

Contractor's License No. 65 Date 5-10 1977

Stage Gulch

Critical Groundwater Sections

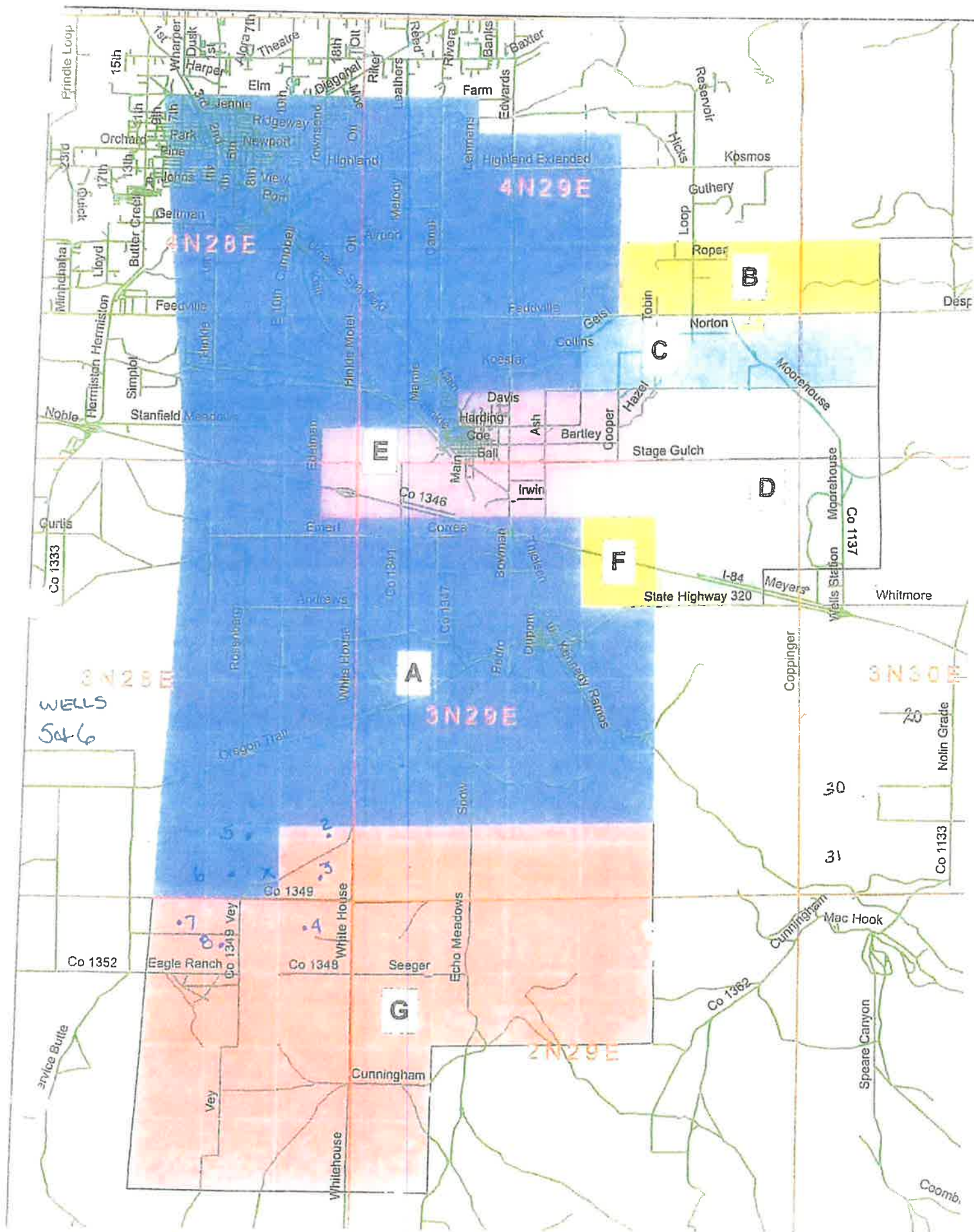


Legend

CGW_Sections

SUB_AREA

- A
- B
- C
- D
- E
- F
- G
- H



STATE OF OREGON

COUNTY OF UMATILLA

CERTIFICATE OF WATER RIGHT

THIS CERTIFICATE ISSUED TO

IVAN COOK
1870 S. 1ST STREET
HERMISTON, OR 97838-7104

confirms the right to use the waters of TWO WELLS in the UMATILLA RIVER BASIN for IRRIGATION OF 152.8 ACRES.

This right was perfected under Permit G-7183. The date of priority is FEBRUARY 25, 1977. The amount of water to which this right is entitled is limited to an amount actually used beneficially, and shall not exceed 1.91 CUBIC FEET PER SECOND (CFS); being 1.59 CFS from WELL 1 and 0.32 CFS from WELL 3, or its equivalent in case of rotation, measured at the wells.

The wells are located as follows:

TWP	RNG	MER	SEC	Q-Q	WELL #	MEASURED DISTANCES
4 N	28 E	WM	23	SW NE	3	1350 FEET SOUTH AND 1330 FEET WEST FROM THE NE CORNER OF SECTION 23
4 N	28 E	WM	23	SW SE	1	1210 FEET NORTH AND 1800 FEET WEST FROM THE SE CORNER OF SECTION 23

The amount of water used for irrigation, together with the amount secured under any other right existing for the same lands, is limited to a diversion of ONE-EIGHTIETH of one cubic foot per second, or its equivalent for each acre irrigated, and shall be further limited to a diversion of not to exceed 3.0 acre-feet per acre for each acre irrigated during the irrigation season of each year. The use shall conform to such reasonable rotation system as may be ordered by the proper state officer.

A description of the place of use to which this right is appurtenant is as follows:

TWP	RNG	MER	SEC	Q-Q	WELL #	ACRES
4 N	28 E	WM	23	SW NE	1	0.3
4 N	28 E	WM	23	SE NE	3	25.9
4 N	28 E	WM	23	NE SW	1	5.6
4 N	28 E	WM	23	SE SW	1	5.0
4 N	28 E	WM	23	NE SE	1	20.9
4 N	28 E	WM	23	NW SE	1	37.6
4 N	28 E	WM	23	SW SE	1	37.0
4 N	28 E	WM	23	SE SE	1	20.5
TOTAL:						152.8