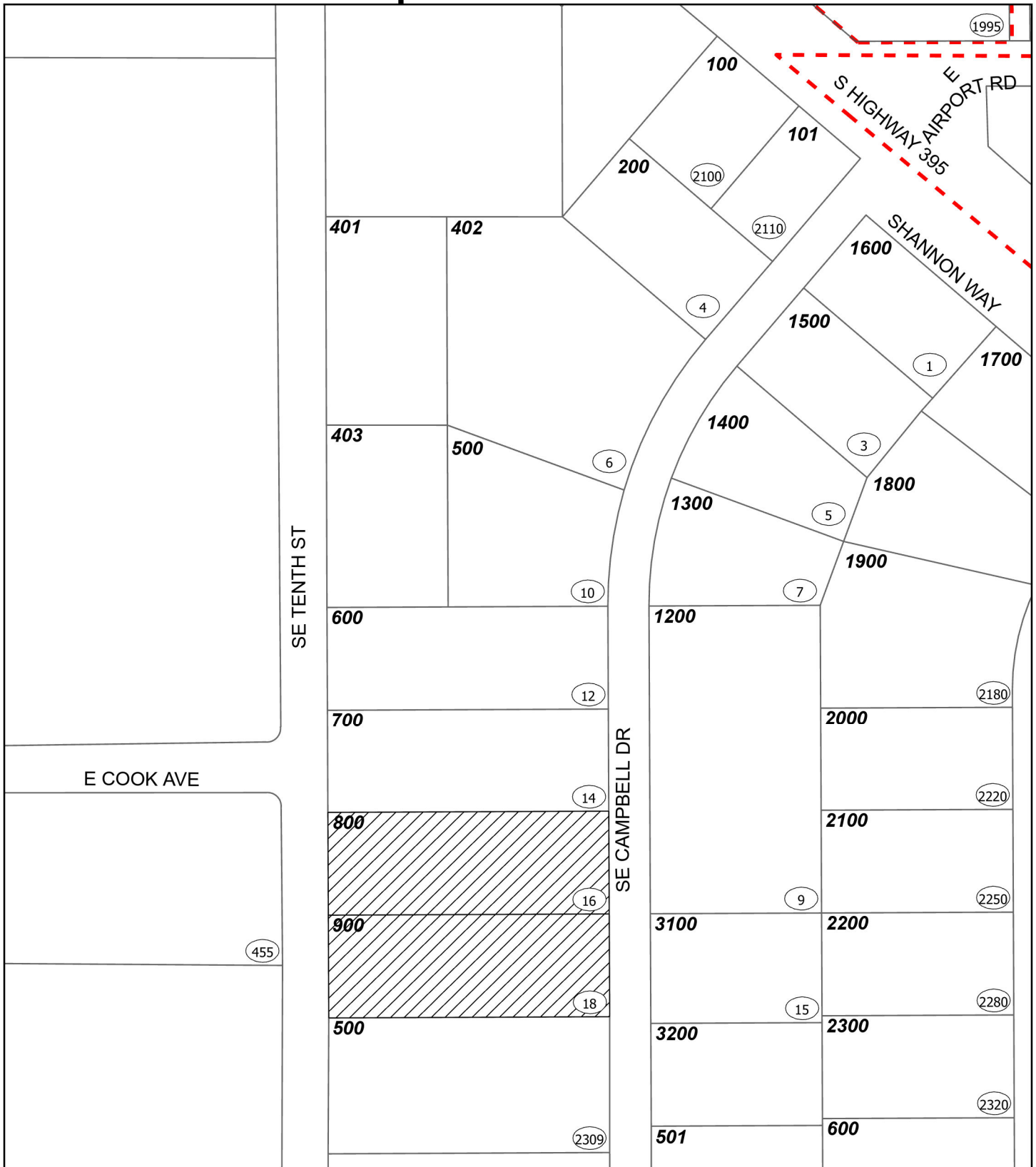






# Notice of Proposed Land Use Action



## Legend

-  Area of Proposed Replat
-  Property Line
-  City Limits
-  Urban Growth Boundary

