

To: City Council of the City of Hermiston

## NOTICE OF APPEAL

1. Title of the decision to be reviewed:  
Henry K's Phase 4 Subdivision Preliminary Plat Approval - 4N2813 Tax Lot 210
  
2. Date of decision: April 17, 2026
  
3. State of Interest of person seeking review and that he/she was a party to initial proceedings:  
See attached letter.
  
4. Specific grounds for review. State clearly and separately:  
See attached letter.

Date: 04/28/2026

/s/ Marika E. Sitz

Signature

Marika E. Sitz

Printed Name

Jordan Ramis PC, 360 SW Bond Street #510, Bend, OR 97702

Mailing Address

APPLICATION FEE OF \$700  
TO BE PAID ON FILING

Telephone Number: 541-797-2078

Staff Initials: \_\_\_\_\_

Date Application fee Paid: \_\_\_\_\_

Receipt #: \_\_\_\_\_

**\*\*\*Instructions on Next Page \*\*\***

April 28, 2026

VIA HAND DELIVERY

Hermiston City Council  
c/o City of Hermiston Planning Department  
180 NE 2nd St  
Hermiston, OR 97838Re: **Notice of Appeal for Henry K's Phase 4 Subdivision Preliminary Plat Approval - 4N2813 Tax Lot 210**  
Our File No. 52415-79110

Council President McCarthy and Councilmembers:

On behalf of Hermiston Irrigation District ("HID"), I am submitting a Notice of Appeal pursuant to 154.76 of the Hermiston City Code in response to the Hermiston Planning Commission's ("Commission") approval of the Henry K's Phase 4 Subdivision Preliminary Plat ("Phase 4 Preliminary Plat"). Specifically, HID is appealing the first condition ("Condition 1") that is set forth in the letter sent by Hermiston Planning Director Clinton Spencer on April 17, 2026, which approves the Phase 4 Preliminary Plat and is included here as **Attachment A** ("Approval Letter"). Condition 1 in the Approval Letter provides that the applicant, Hermiston Home Works, Inc. ("Applicant") must receive certification from Stanfield Irrigation District ("SID") pursuant to ORS 92.090(7) for the Henry K's Phase 4 subdivision, which will be located on a portion of 4N2813 Tax Lot 210 ("Phase 4 Property"). However, the Phase 4 Property is not within SID boundaries; it is within HID boundaries. For the reasons set forth in this letter, we respectfully request that the Hermiston City Council ("Council") overturn the Commission's decision regarding Condition 1 and revise Condition 1 to correctly require certification by HID.

**A. HID's Interest in Review by the Council**

As set forth in the April 15, 2026, staff report prepared for the Commission by the Hermiston Planning Department ("Planning Department"), the Planning Department mailed a notice of the Henry K's Phase 4 Preliminary Plat to property owners within 100 feet of the Phase 4 Property and to affected agencies on April 1, 2026 ("April 1 Letter"). HID received the April 1 Letter, presumably because the Planning Department identified HID as an affected agency. On April 15, 2026, HID timely submitted a response to the April 1 Letter that identified the specific anticipated impacts of development of the Phase 4 Property to the A-Line Canal, which HID operates and maintains ("HID Response Letter"). The HID Response Letter is included here as **Attachment B**. The HID Response Letter also highlighted the unique drainage conditions on the Phase 4 Property that raise significant concerns about the impact of development to the A-Line Canal. In light of these conditions, HID requested that the Commission require the Applicant to coordinate with HID to address HID's concerns.

The Planning Department correctly recognized HID as an affected agency when it sent the April 1 Letter. HID will be affected by development of the Phase 4 Property, and this development will occur

within HID's boundaries. Based upon the anticipated impact to HID's interests as a result of Condition 1 and the Approval Letter, HID is submitting this Notice of Appeal.

## **B. Specific Grounds for Review**

The Commission erroneously listed SID instead of HID in Condition 1. The Council should require the Planning Department to revise Condition 1 such that it lists HID instead of SID as the party from which the Applicant must receive certification pursuant to ORS 92.090(7).

ORS 92.090(7) provides that a city may not approve a subdivision plat that is within the boundaries of an irrigation district unless the city has received and accepted a certification from the irrigation district that the subdivision is either entirely excluded from the district or is included within the district for purposes of receiving services and subjecting the subdivision to the fees and other charges of the district. In this case, the Phase 4 Property is fully within HID's district boundaries.

Until recently, the Phase 4 Property was the authorized place of use ("POU") for water rights issued to HID by the State of Oregon. Further, the Phase 4 Property has received water from HID and been the subject of HID assessments for decades. As part of the Henry K's development process, HID has worked with the Applicant to transfer HID's water rights off of the Phase 4 Property to allow development to proceed. The HID water rights of record that are appurtenant to the Phase 4 Property are identified in water right Certificate 97930, included as **Attachment C**, and in the excerpt of the Certificate 97930 map, included as **Attachment D**. As shown in **Attachment D**, the Phase 4 Property was almost wholly covered by HID water rights. There are no SID water rights that are appurtenant to the Phase 4 Property, nor does SID assess this property.

Additionally, both the HID and SID "House Bill 3111" processes are instructive here. House Bill 3111 (1991) gave irrigation districts in Oregon an opportunity to move the authorized POUs for district water rights throughout the district's state boundaries, and this process generally allowed districts to clean up their water right records. SID completed this process in 1998, and the Oregon Water Resources Department issued a final order identifying the location of every water right POU in the SID boundaries. This order is included as **Attachment E**, and it shows that no SID water rights were authorized for use on the Phase 4 Property. By contrast, HID's House Bill 3111 map clearly shows that the Phase 4 Property is served by HID water rights within HID's boundaries. HID's 3111 map is included here as **Attachment F**.

Notably, the Phase 4 Property is within HID's federally-recognized boundaries, as evidenced by the contract between HID and the U.S. Bureau of Reclamation dated August 14, 2003, included as **Attachment G** ("2003 Contract"). The 2003 Contract resolved longstanding issues related to delivery of water on lands that were authorized under state-issued water rights but were not recognized by the federal government. In order to provide additional background regarding the applicable history of HID's district boundaries, HID staff are in the process of reviewing historic files and meeting minutes that document HID's state boundaries. We will provide relevant documentation to the Council for review, and HID reserves the right to supplement the record with such information before the Council's hearing on this appeal.

Hermiston City Council  
April 28, 2026  
Page 3

Finally, HID is statutorily authorized and contractually obligated to protect its infrastructure, and these obligations extend beyond HID's plat approval authority pursuant to ORS 92.090(7). Under ORS 545.221(1)(d), HID's board has general authority to perform all acts necessary to carry out the purposes of ORS Chapter 545, which include operating and maintaining infrastructure that delivers irrigation water to district patrons. See ORS 545.025(1).

HID operates and maintains the A-Line Canal pursuant to a contract with the U.S. Bureau of Reclamation, and HID is obligated to protect the A-Line Canal from damage and to ensure the canal remains operational. The northern boundary of the Phase 4 Property is located less than 100 feet from the A-Line Canal. HID submitted the HID Response Letter for the purpose of identifying known issues on the Phase 4 Property to ensure the Applicant and the Commission are aware that such conditions will need to be addressed at some point during the development process. HID's goal was to flag these issues as early as possible so HID could cooperate with the Applicant to identify a path forward that protects HID's system and enables development. We look forward to working with the Council, the Planning Department, and the Applicant to ensure that HID's legal rights and infrastructure are protected as the development moves forward.

We appreciate your review and consideration of this appeal. Please do not hesitate to reach out to me if you have any questions.

Sincerely,

JORDAN RAMIS PC



Marika E. Sitz  
Admitted in Oregon and Washington

## ATTACHMENT A

RECEIVED

APR 20 2026



**Planning  
Department**

**To:** All Parties in the Henry K's Phase 4 Subdivision Preliminary Plat Hearing  
**From:** Clinton Spencer, Planning Director *CS*  
**Date:** April 17, 2026

This letter serves as notice that at the regular planning commission meeting on April 14, 2026, the Hermiston Planning Commission approved the preliminary plat for the Henry K's Phase 4 subdivision located at 1200 SE Columbia Dr. The preliminary plat was approved subject to the following conditions:

1. Applicant shall receive certification pursuant to ORS 92.090 (7) from the Stanfield Irrigation District prior to final plat approval. Applicant should be aware that the City of Hermiston will not sign the final plat until the irrigation district has been satisfied and signs the final plat.
2. Applicant must sign an improvement agreement and shall install grading, storm drainage, curb and gutter, sidewalks, street paving, and all service utilities for this development. All improvements for each phase shall comply with city standards and specifications and shall receive final approval from the city engineer.
3. Streetlights shall be installed at the applicant's cost. Once installed, the City will assume the monthly service charges.
4. Applicant shall comply with all provisions of 92.12 of the Hermiston Code of Ordinances (relating to the control of blowing dust) during all phases of construction.
5. All streets shall be designated in accordance with §94.22 of the Hermiston Code of Ordinances as detailed in the findings of fact for Chapter 94. The two new cul-de-sac streets shall be assigned a name and labeled as with a SE prefix and a Court suffix on the final plat.
6. Comprehensive Plan Figure 12 identifies this site as an area subject to development hazards due to excessively well drained soils and restrictive foundation soils. Therefore, the City will prohibit the outdoor storage of hazardous chemicals and underground storage of gasoline and diesel fuels. Prior to the development of lots containing cemented hardpan, the city shall require a registered engineer's assessment of the design and

structural techniques needed to mitigate potential hazards.

7. A notation shall be placed on the plat stating that Lots 84, 97, 98, and 111 shall not access SE Columbia Drive.
8. Easements of at least 10' shall be provided along all street frontages.
9. A per lot assessment for Lots 77 through 111 shall be established of \$1,557. The assessment will be collected at the time of building permit issuance on each lot and shall be used for replacement of the A Line Canal bridge. Said fee is based upon the residential trip cap of 325 peak hour residential trips and a development plan of 208 residential lots. Should the trip cap or lot count be amended in subsequent phases, recalculation of the fee for lots 112 and above shall be performed by the City. At the discretion of the developer, the city shall also accept full payment for all 34 lots as one lump sum payment of \$52,938 prior to any permit issuance.
10. SE Columbia Drive is designated as an urban minor collector on the Hermiston TSP and shall be designed with on-street bike lanes through the development.
11. All State of Oregon requirements related to wetland fill shall be satisfied prior to issuance of civil improvement approval.

Section 157.231 of the Hermiston Code of Ordinances allows an action of the planning commission to be appealed to the city council within 12 days after the date the decision is mailed. As a participant in the hearings process, you have the right to appeal the planning commission's decision to the city council. The deadline for filing an appeal is April 28, 2026. If no appeal is filed by the deadline, the decision becomes final.

If you have any questions, please feel free to contact me at (541) 667-5025.

To: **City Council of the City of Hermiston**

## NOTICE OF APPEAL

1. **Title of the decision to be reviewed:**  
\_\_\_\_\_
  
2. **Date of decision:** \_\_\_\_\_
  
3. **State of Interest of person seeking review and that he/she was a party to initial proceedings:**  
\_\_\_\_\_  
\_\_\_\_\_
  
4. **Specific grounds for review. State clearly and separately:**  
\_\_\_\_\_  
\_\_\_\_\_  
\_\_\_\_\_

Date: \_\_\_\_\_

\_\_\_\_\_  
**Signature**

\_\_\_\_\_  
**Printed Name**

\_\_\_\_\_  
**Mailing Address**

Telephone Number: \_\_\_\_\_

Staff Initials: \_\_\_\_\_

Date Application fee Paid: \_\_\_\_\_

Receipt #: \_\_\_\_\_

**APPLICATION FEE OF \$700  
TO BE PAID ON FILING**

**\*\*\*Instructions on Next Page \*\*\***

## **INSTRUCTIONS**

1. Usually Title appears on the Notice of Decision and right of appeal (e.g. "Conditional use at West Park School")
2. Date of Notice (as in #1 above)
3. For example: Neighbor, resident of the city with special interest in subject matter
4. Grounds

### **Procedure:**

#### **Planning Commission**

- a. Did not follow rules of order
- b. Commissioner was biased

### **Substance:**

- a. Wrong reasons were reached in reaching decision
- b. Criteria for allowing permit not supported by facts in that ...
- c. Conditions imposed will not correct the problem of ...

These ideas are merely suggestions. No hard, fast formalities need be followed; however, your reasons for appeal must be understandable. This will allow the city council to be prepared at the time your appeal is heard.

Expenses: Out-of-pocket costs are for postage to mail notice to affected parties and publishing notice in the local newspaper. You will be billed or refunded, depending on actual costs.

AH57 < A9BH'B

# ***HERMISTON IRRIGATION DISTRICT***



---

366 E Hurlburt Ave  
Hermiston, OR 97838-2445  
Phone: 541-567-3024  
E-Mail: [Office@HermistonID.org](mailto:Office@HermistonID.org)  
Website: [www.HermistonID.org](http://www.HermistonID.org)

April 15, 2026

City of Hermiston  
Clint Spencer, Planning Director  
180 NE 2<sup>nd</sup> St.  
Hermiston, OR 97838

Re: Hermiston Irrigation District Comments - Preliminary Subdivision Application for Henry K's Addition, Phase 4 (4N2813 Tax Lot 210)

Director Spencer:

Hermiston Irrigation District ("District") reviewed Hermiston Home Works, Inc.'s ("HHW") proposed subdivision as identified in the Notice of Limited Land Use Decision that was mailed to the District by the City of Hermiston. We understand that HHW is proposing to move forward with "Phase 4" of its subdivision development activities in the Henry K's subdivision, and that Phase 4 will impact a portion of 4N2813 Tax Lot 210 ("Tax Lot 210"). Based on the District's direct knowledge about the conditions on Tax Lot 210, we have identified the key items that must be addressed by HHW in order to protect the A-Line Canal.

The District operates and maintains the A-Line Canal pursuant to a contract with the U.S. Bureau of Reclamation, and the District is obligated to protect the A-Line Canal from damage and to ensure the canal remains operational. The northern boundary of the proposed Phase 4 development is located less than 100 feet from the A-Line Canal.

Tax Lot 210 contains various natural springs, including one notable spring that is adjacent to the eastern boundary of Phase 4. The District has observed water runoff over and across Tax Lot 210. Under current conditions on Tax Lot 210, this runoff, including water from springs on or adjacent to Tax Lot 210, is absorbed into the open field and is not channeled into the A-Line Canal. However, if Phase 4 is implemented, a portion of Tax Lot 210 will be covered by impervious surfaces that will modify the current patterns of runoff and drainage on land adjacent to the A-Line Canal.

Based on the known conditions on Tax Lot 210 as described above and the scope of the proposed Phase 4, the District is concerned about the treatment of stormwater and runoff on the Phase 4 property. In order to protect the structural integrity and operational capabilities of the A-Line Canal, we will require HHW to cooperate with the District to address the District's concerns. Specifically, the District will require HHW to provide adequate information for the District to properly evaluate any potential drainage or stormwater issues that may impact the District's facilities, including, but not limited to, hydrology reports, stormwater reports, and stormwater management plans.

Finally, after reviewing the Phase 4 plat map attached to the Notice of Limited Land Decision, we could not identify any facilities depicted or labelled as storm water drainage facilities. Pursuant to 154.35(C)(8) of the Hermiston Code of Ordinances, all preliminary plats must show “facilities for storm water drainage.” Based on our review of the Phase 4 plat map provided to the District, it appears that the plat map fails to meet this requirement. On these grounds, the District objects to approval of the Phase 4 preliminary subdivision plat in the form presented to the District. As explained above, it is crucial for the District to understand the stormwater management plan for the Phase 4 property to ensure the A-Line Canal is protected.

Thank you for the opportunity to review and comment on this application.

Respectfully,

*Karra*

Karra Van Fossen  
Water Right Specialist

AH57 < A9BH'C

STATE OF OREGON  
COUNTY OF UMATILLA  
CERTIFICATE OF WATER RIGHT

THIS CERTIFICATE ISSUED TO

UNITED STATES BUREAU OF RECLAMATION  
PACIFIC NORTHWEST REGION  
1150 NORTH CURTIS ROAD  
BOISE, IDAHO 83706

confirms the right to use the waters of the UMATILLA RIVER and COLD SPRINGS RESERVOIR (confirmed under Water Right Certificate 87137), tributary of the COLUMBIA RIVER, for PRIMARY IRRIGATION of 3993.40 ACRES and 13.70 INCHOATE ACRES from UMATILLA RIVER through the MAXWELL CANAL (HID-M), and 5543.83 ACRES and 17.0 INCHOATE ACRES from UMATILLA RIVER through the FEED CANAL (HID-A) and COLD SPRINGS RESERVOIR and SUPPLEMENTAL IRRIGATION of 9537.23 ACRES and 30.7 INCHOATE ACRES.

This right was confirmed by decree of the Circuit Court of the State of Oregon for UMATILLA County. The decree is of record at Salem, in the Order Record of the WATER RESOURCES DIRECTOR, in Volume 3, at Page 127, as modified in re: Waters of Umatilla River, 88 OR 376.

The dates of priority are NOVEMBER 14, 1894, for 3.98 ACRES and FEBRUARY 25, 1904, for 4003.12 ACRES, from the UMATILLA RIVER through the MAXWELL CANAL; and SEPTEMBER 6, 1905, for PRIMARY and SUPPLEMENTAL IRRIGATION from the UMATILLA RIVER through the FEED CANAL and COLD SPRINGS RESERVOIR. The waters may be used jointly and interchangeably upon the lands described hereunder.

The use is limited to a diversion of 77.7 CUBIC FEET PER SECOND of the UMATILLA RIVER through the MAXWELL CANAL; being 0.1 CFS under PRIORITY of NOVEMBER 14, 1894, 77.6 CFS under PRIORITY of FEBRUARY 25, 1904, or its equivalent in case of rotation, measured at the point of diversion from the source; and up to 50,000 ACRE-FEET of STORAGE from COLD SPRINGS RESERVOIR. The watermaster may, at his discretion, allow an increased diversion for actual seepage and evaporation, as determined by the watermaster, but in no case to exceed 20 percent.

**NOTICE OF RIGHT TO PETITION FOR RECONSIDERATION OR JUDICIAL REVIEW**

This is an order in other than a contested case. This order is subject to judicial review under ORS 183.484. Any petition for judicial review must be filed within the 60-day time period specified by ORS 183.484(2). Pursuant to ORS 536.075 and OAR 137-004-0080, you may petition for judicial review or petition the Director for reconsideration of this order. A petition for reconsideration may be granted or denied by the Director, and if no action is taken within 60 days following the date the petition was filed, the petition shall be deemed denied.

For those lands comprised of loam or fine sand or fine textured soil the amount of water diverted for irrigation, together with the amount secured under any other right existing for the same lands, is limited to a diversion of one-eightieth of one cubic foot per second (or its equivalent) and 3.0 acre-feet for each acre irrigated each year. For those lands comprised of coarse sand or loose gravel subsoil or loose coarse texture soil the amount of water diverted for irrigation, together with the amount secured under any other right existing for the same lands, is limited to a diversion of one-fortieth of one cubic foot per second (or its equivalent) and 6.0 acre-feet for each acre irrigated each year. The duty allocation as between those lands which shall receive 3.0 acre-feet for each acre and those lands which shall receive 6.0 acre-feet for each acre shall be established pursuant to the soil classification designations as described in Table 15 (Physical and Chemical Properties of the Soils, pages 365 through 374) and shown on map sheets 19, 20, 31, 32, 42, and 43 of Soil Survey of Umatilla County Area, Oregon, United States Department of Agriculture (November 1988).

Of the 9567.93 acres of irrigated land described herein, 3290.14 acres were perfected on lands comprised of loam or fine sand or fine textured soil, and 6277.79 were perfected on lands comprised of coarse sand or loose gravel subsoil or loose coarse textured soil. Therefore, based upon the relative number of acres of each soil type, the total duty of water applied in any season to these lands shall be limited to 47,537.16 acre-feet.<sup>1</sup>

The Hermiston Irrigation District (address: 366 E. Hurlburt, Hermiston, Oregon 97838, phone: 541-567-3024) conducts the operation and maintenance of the Cold Springs Reservoir for the United States and delivers water to district patrons pursuant to Contract No. 14-06-W-67 (July 6, 1954) as may be supplemented or amended pursuant to federal law and policy, including but not limited to the Umatilla Basin Project Act of 1988, 102 Stat. 2791 through 2795.

The diversion of water from the Umatilla River for irrigation shall be limited to the irrigation season, between March 1 and November 1 of each year. Stored water may be used any time during the year.

---

<sup>1</sup> This certificate does not address the additional 1,279.04 acre-feet of water allocated for storage in Cold Springs Reservoir (Water Right Certificate 87137) that is available for future applications to use water.

The points of diversion are located as follows:

Twp	Rng	Mer	Sec	Q-Q	Canal/Measured Distances
4 N	28 E	WM	28	NW SW	MAXWELL CANAL
3 N	29 E	WM	22	SE SW	U.S.A. FEED CANAL
4 N	29 E	WM	3	SW NE	COLD SPRINGS DAM / A-CANAL: 1549 FEET SOUTH AND 2920 FEET EAST FROM THE NW CORNER OF SECTION 3

SMALL DIVERSIONS FROM TRANSFER APPLICATIONS					
Twp	Rng	Mer	Sec	Q-Q	Measured Distances
4 N	28 E	WM	4	SW NE	POD T-6516 FOR 3.0 ACRES IN TL 1600; 720 FEET NORTH AND 1460 FEET WEST FROM THE EAST 1/4 CORNER OF SECTION 4
4 N	28 E	WM	4	SW NE	POD T-6722 FOR 3.0 ACRES IN TL 1700; 530 FEET NORTH AND 1740 FEET WEST FROM THE EAST 1/4 CORNER OF SECTION 4
4 N	28 E	WM	20	NW SE	POD T-6558 FOR 3.0 ACRES IN TL 501; 515 FEET NORTH AND 65 FEET EAST FROM THE SW CORNER OF THE NW 1/4 OF THE NWSE CORNER OF SECTION 20
5 N	28 E	WM	33	NE SW	POD T-7684 FOR 2.2 ACRES IN TL 1200; 1980 FEET NORTH AND 2420 FEET EAST FROM THE SW CORNER OF SECTION 33
5 N	28 E	WM	33	NE SW	POD T-9743 FOR 1.78 ACRES IN TL 700; 170 FEET SOUTH AND 470 FEET WEST FROM THE CENTER 1/4 CORNER OF SECTION 33
5 N	28 E	WM	33	SE SW	POD T-7550 FOR 10.9 ACRES TLS 500, 600, 700, 800, 900; 550 FEET NORTH AND 240 FEET WEST FROM THE SOUTH 1/4 CORNER OF SECTION 33

A description of the place of use to which this right is appurtenant is as follows:

PRIMARY AND SUPPLEMENTAL IRRIGATION <sup>1</sup>									
Priority	Twp	Rng	Mer	Sec	Q-Q	Acres	Tax Lot	Canal <sup>1</sup>	Duty
1905	4N	28E	WM	1	NW NE	0.50	904	HID-A	6 AF/ACRE
1904	4N	28E	WM	1	NW NE	0.87	1200	HID-M	3 AF/ACRE
1904	4N	28E	WM	1	NW NE	0.88	1401	HID-M	3 AF/ACRE
1904	4N	28E	WM	1	NW NE	1.00	2000	HID-M	3 AF/ACRE
1904	4N	28E	WM	1	SW NE	1.00	2000	HID-M	3 AF/ACRE
1904	4N	28E	WM	1	SW NE	0.30	2500	HID-M	3 AF/ACRE
1904	4N	28E	WM	1	SW NE	1.00	2500	HID-M	3 AF/ACRE

PRIMARY AND SUPPLEMENTAL IRRIGATION <sup>1</sup>									
Priority	Twp	Rng	Mer	Sec	Q-Q	Acres	Tax Lot	Canal <sup>1</sup>	Duty
1904	4N	28E	WM	1	NE SE	1.30	100	HID-M	6 AF/ACRE
1904	4N	28E	WM	1	NE SE	1.70	101	HID-M	6 AF/ACRE
1904	4N	28E	WM	1	NW SE	2.00	300	HID-M	3 AF/ACRE
1904	4N	28E	WM	1	NW SE	2.00	302	HID-M	3 AF/ACRE
1904	4N	28E	WM	1	NW SE	0.30	700	HID-M	6 AF/ACRE
1904	4N	28E	WM	1	NW SE	1.70	700	HID-M	3 AF/ACRE
1904	4N	28E	WM	1	NW SE	0.30	701	HID-M	3 AF/ACRE
1904	4N	28E	WM	1	NW SE	0.87	701	HID-M	3 AF/ACRE
1905	4N	28E	WM	1	SW SE	0.40	508	HID-A	6 AF/ACRE
1905	4N	28E	WM	1	SW SE	1.60	513	HID-A	6 AF/ACRE
1905	4N	28E	WM	1	SW SE	3.60	800	HID-A	3 AF/ACRE
1904	4N	28E	WM	2	SE SW	1.60	400	HID-M	6 AF/ACRE
1904	4N	28E	WM	2	SE SW	10.30	500	HID-M	6 AF/ACRE
1904	4N	28E	WM	2	SE SW	0.40	700	HID-M	6 AF/ACRE
1904	4N	28E	WM	2	SE SW	0.40	800	HID-M	6 AF/ACRE
1904	4N	28E	WM	3	SW NW	0.20	300	HID-M	6 AF/ACRE
1904	4N	28E	WM	3	SW NW	1.10	300	HID-M	6 AF/ACRE
1904	4N	28E	WM	3	SW NW	2.00	302	HID-M	6 AF/ACRE
1904	4N	28E	WM	3	SW NW	2.80	303	HID-M	6 AF/ACRE
1904	4N	28E	WM	3	SW NW	1.70	304	HID-M	6 AF/ACRE
1904	4N	28E	WM	3	SW NW	1.70	305	HID-M	6 AF/ACRE
1904	4N	28E	WM	3	SW NW	1.80	400	HID-M	6 AF/ACRE
1904	4N	28E	WM	3	SW NW	0.40	401	HID-M	6 AF/ACRE
1904	4N	28E	WM	3	SW NW	2.10	402	HID-M	6 AF/ACRE
1904	4N	28E	WM	3	SW NW	4.00	600	HID-M	6 AF/ACRE
1904	4N	28E	WM	3	SE NW	3.40	700	HID-M	6 AF/ACRE
1904	4N	28E	WM	3	SE NW	0.50	701	HID-M	6 AF/ACRE
1904	4N	28E	WM	3	SE NW	4.00	704	HID-M	6 AF/ACRE
1904	4N	28E	WM	3	SE NW	0.50	802	HID-M	6 AF/ACRE
1904	4N	28E	WM	3	SE NW	1.80	803	HID-M	6 AF/ACRE
1904	4N	28E	WM	3	SE NW	1.50	805	HID-M	6 AF/ACRE
1904	4N	28E	WM	3	SE NW	4.80	806	HID-M	6 AF/ACRE
1904	4N	28E	WM	3	SE NW	0.20	807	HID-M	6 AF/ACRE
1904	4N	28E	WM	3	NE SW	0.30	400	HID-M	6 AF/ACRE
1904	4N	28E	WM	3	NE SW	0.70	406	HID-M	6 AF/ACRE
1904	4N	28E	WM	3	NE SW	1.20	407	HID-M	6 AF/ACRE
1904	4N	28E	WM	3	NW SW	3.60	400	HID-M	6 AF/ACRE
1904	4N	28E	WM	3	NW SW	1.10	403	HID-M	6 AF/ACRE

PRIMARY AND SUPPLEMENTAL IRRIGATION <sup>1</sup>									
Priority	Twp	Rng	Mer	Sec	Q-Q	Acres	Tax Lot	Canal <sup>1</sup>	Duty
1904	4N	28E	WM	3	NW SW	1.50	410	HID-M	6 AF/ACRE
1904	4N	28E	WM	3	NW SW	1.70	411	HID-M	6 AF/ACRE
1904	4N	28E	WM	3	NW SW	0.30	501	HID-M	6 AF/ACRE
1904	4N	28E	WM	3	NW SW	0.30	507	HID-M	6 AF/ACRE
1904	4N	28E	WM	3	NW SW	1.70	508	HID-M	6 AF/ACRE
1904	4N	28E	WM	3	NW SW	1.50	509	HID-M	6 AF/ACRE
1904	4N	28E	WM	3	NW SW	1.50	510	HID-M	6 AF/ACRE
1904	4N	28E	WM	3	NW SW	1.80	513	HID-M	6 AF/ACRE
1904	4N	28E	WM	3	NW SW	9.50	600	HID-M	6 AF/ACRE
1904	4N	28E	WM	3	NW SW	9.60	700	HID-M	6 AF/ACRE
1904	4N	28E	WM	4	SW NE	1.00	1600	HID-M	6 AF/ACRE
1905	4N	28E	WM	4	SW NE	2.30	1600	HID-M	6 AF/ACRE
1904	4N	28E	WM	4	SW NE	3.00	1700	HID-M	6 AF/ACRE
1904	4N	28E	WM	4	SW NE	0.50	1800	HID-M	6 AF/ACRE
1904	4N	28E	WM	4	SW NE	4.30	1800	HID-M	6 AF/ACRE
1904	4N	28E	WM	4	SE NE	0.60	900	HID-M	6 AF/ACRE
1904	4N	28E	WM	4	SE NE	2.10	1000	HID-M	6 AF/ACRE
1904	4N	28E	WM	4	SE NE	0.80	1100	HID-M	6 AF/ACRE
1904	4N	28E	WM	4	SE NE	0.80	1200	HID-M	6 AF/ACRE
1904	4N	28E	WM	4	SE NE	0.60	1300	HID-M	6 AF/ACRE
1904	4N	28E	WM	4	SE NE	3.20	1400	HID-M	6 AF/ACRE
1904	4N	28E	WM	4	SE NE	9.40	1500	HID-M	6 AF/ACRE
1904	4N	28E	WM	4	NE SW	12.20	900	HID-M	6 AF/ACRE
1904	4N	28E	WM	4	NE SW	4.80	800	HID-M	6 AF/ACRE
1904	4N	28E	WM	4	SE SW	9.00	1500	HID-M	6 AF/ACRE
1904	4N	28E	WM	4	SE SW	2.90	1505	HID-M	6 AF/ACRE
1904	4N	28E	WM	4	SE SW	7.20	1505	HID-M	6 AF/ACRE
1904	4N	28E	WM	4	NE SE	0.30	100	HID-M	6 AF/ACRE
1904	4N	28E	WM	4	NE SE	1.20	400	HID-M	6 AF/ACRE
1904	4N	28E	WM	4	NE SE	0.70	401	HID-M	6 AF/ACRE
1904	4N	28E	WM	4	NE SE	0.20	402	HID-M	6 AF/ACRE
1904	4N	28E	WM	4	NE SE	0.80	403	HID-M	6 AF/ACRE
1904	4N	28E	WM	4	NE SE	0.80	404	HID-M	6 AF/ACRE
1904	4N	28E	WM	4	NE SE	1.20	405	HID-M	6 AF/ACRE
1904	4N	28E	WM	4	NE SE	1.20	406	HID-M	6 AF/ACRE
1904	4N	28E	WM	4	NE SE	0.80	500	HID-M	6 AF/ACRE
1904	4N	28E	WM	4	NE SE	13.30	600	HID-M	6 AF/ACRE
1904	4N	28E	WM	4	NE SE	1.20	800	HID-M	6 AF/ACRE

PRIMARY AND SUPPLEMENTAL IRRIGATION <sup>1</sup>									
Priority	Twp	Rng	Mer	Sec	Q-Q	Acres	Tax Lot	Canal <sup>1</sup>	Duty
1904	4N	28E	WM	4	NE SE	0.80	801	HID-M	6 AF/ACRE
1904	4N	28E	WM	4	NE SE	0.40	900	HID-M	6 AF/ACRE
1904	4N	28E	WM	4	NE SE	0.90	901	HID-M	6 AF/ACRE
1904	4N	28E	WM	4	NE SE	0.30	902	HID-M	6 AF/ACRE
1904	4N	28E	WM	4	NE SE	3.20	1901	HID-M	6 AF/ACRE
1904	4N	28E	WM	4	NE SE	3.00	1905	HID-M	6 AF/ACRE
1904	4N	28E	WM	4	NE SE	3.00	1906	HID-M	6 AF/ACRE
1904	4N	28E	WM	4	NW SE	9.60	1900	HID-M	6 AF/ACRE
1904	4N	28E	WM	4	NW SE	7.60	1902	HID-M	6 AF/ACRE
1904	4N	28E	WM	4	NW SE	11.00	1903	HID-M	6 AF/ACRE
1904	4N	28E	WM	4	NW SE	9.90	1904	HID-M	6 AF/ACRE
1904	4N	28E	WM	4	SW SE	1.60	1700	HID-M	6 AF/ACRE
1904	4N	28E	WM	4	SW SE	0.60	1701	HID-M	6 AF/ACRE
1904	4N	28E	WM	4	SW SE	1.70	1800	HID-M	6 AF/ACRE
1904	4N	28E	WM	4	SW SE	9.20	1801	HID-M	6 AF/ACRE
1904	4N	28E	WM	4	SW SE	24.80	1802	HID-M	6 AF/ACRE
1904	4N	28E	WM	4	SE SE	0.50	700	HID-M	6 AF/ACRE
1904	4N	28E	WM	4	SE SE	1.30	700	HID-M	6 AF/ACRE
1904	4N	28E	WM	4	SE SE	1.50	701	HID-M	6 AF/ACRE
1904	4N	28E	WM	4	SE SE	1.40	702	HID-M	6 AF/ACRE
1904	4N	28E	WM	4	SE SE	1.60	703	HID-M	6 AF/ACRE
1904	4N	28E	WM	4	SE SE	1.50	705	HID-M	6 AF/ACRE
1904	4N	28E	WM	4	SE SE	1.10	1000	HID-M	6 AF/ACRE
1904	4N	28E	WM	4	SE SE	1.20	1100	HID-M	6 AF/ACRE
1904	4N	28E	WM	4	SE SE	0.80	1101	HID-M	6 AF/ACRE
1904	4N	28E	WM	4	SE SE	0.80	1102	HID-M	6 AF/ACRE
1904	4N	28E	WM	4	SE SE	0.60	1200	HID-M	6 AF/ACRE
1904	4N	28E	WM	4	SE SE	1.80	1201	HID-M	6 AF/ACRE
1904	4N	28E	WM	4	SE SE	0.40	1300	HID-M	6 AF/ACRE
1904	4N	28E	WM	4	SE SE	0.40	1400	HID-M	6 AF/ACRE
1904	4N	28E	WM	4	SE SE	1.00	1500	HID-M	6 AF/ACRE
1904	4N	28E	WM	8	NE SE	3.80	100	HID-M	6 AF/ACRE
1904	4N	28E	WM	8	SE SE	9.10	100	HID-M	6 AF/ACRE
1904	4N	28E	WM	9	NE NE	1.90	200	HID-M	6 AF/ACRE
1904	4N	28E	WM	9	NW NE	6.00	700	HID-M	6 AF/ACRE
1904	4N	28E	WM	9	SW NE	19.40	1100	HID-M	6 AF/ACRE
1904	4N	28E	WM	9	SW NE	14.20	700	HID-M	6 AF/ACRE
1904	4N	28E	WM	9	SW NW	26.00	1000	HID-M	6 AF/ACRE

PRIMARY AND SUPPLEMENTAL IRRIGATION <sup>1</sup>									
Priority	Twp	Rng	Mer	Sec	Q-Q	Acres	Tax Lot	Canal <sup>1</sup>	Duty
1904	4N	28E	WM	9	SE NW	9.10	1100	HID-M	6 AF/ACRE
1904	4N	28E	WM	9	NE SW	7.50	1700	HID-M	6 AF/ACRE
1904	4N	28E	WM	9	NE SW	0.80	1600	HID-M	3 AF/ACRE
1904	4N	28E	WM	9	NE SW	0.80	1600	HID-M	6 AF/ACRE
1904	4N	28E	WM	9	NE SW	9.50	1500	HID-M	6 AF/ACRE
1904	4N	28E	WM	9	NE SW	19.70	1100	HID-M	6 AF/ACRE
1904	4N	28E	WM	9	NW SW	38.50	1000	HID-M	6 AF/ACRE
1904	4N	28E	WM	9	SW SW	6.25	100	HID-M	3 AF/ACRE
1904	4N	28E	WM	9	SW SW	0.70	101	HID-M	3 AF/ACRE
1904	4N	28E	WM	9	SW SW	0.50	102	HID-M	3 AF/ACRE
1904	4N	28E	WM	9	SW SW	0.50	200	HID-M	3 AF/ACRE
1904	4N	28E	WM	9	SW SW	0.30	201	HID-M	3 AF/ACRE
1904	4N	28E	WM	9	SW SW	1.20	201	HID-M	3 AF/ACRE
1904	4N	28E	WM	9	SW SW	1.40	203	HID-M	3 AF/ACRE
1904	4N	28E	WM	9	SW SW	1.70	203	HID-M	6 AF/ACRE
1904	4N	28E	WM	9	SW SW	0.20	204	HID-M	3 AF/ACRE
1904	4N	28E	WM	9	SW SW	0.80	205	HID-M	3 AF/ACRE
1904	4N	28E	WM	9	SW SW	1.10	206	HID-M	3 AF/ACRE
1904	4N	28E	WM	9	SW SW	0.70	207	HID-M	3 AF/ACRE
1904	4N	28E	WM	9	SW SW	0.80	208	HID-M	3 AF/ACRE
1904	4N	28E	WM	9	SW SW	0.30	300	HID-M	3 AF/ACRE
1904	4N	28E	WM	9	SW SW	0.40	301	HID-M	3 AF/ACRE
1904	4N	28E	WM	9	SW SW	0.60	400	HID-M	3 AF/ACRE
1904	4N	28E	WM	9	SW SW	0.60	500	HID-M	3 AF/ACRE
1904	4N	28E	WM	9	SW SW	0.10	600	HID-M	3 AF/ACRE
1904	4N	28E	WM	9	SW SW	1.30	600	HID-M	3 AF/ACRE
1904	4N	28E	WM	9	SW SW	0.10	700	HID-M	3 AF/ACRE
1904	4N	28E	WM	9	SW SW	1.70	700	HID-M	3 AF/ACRE
1904	4N	28E	WM	9	SW SW	6.50	800	HID-M	3 AF/ACRE
1904	4N	28E	WM	9	SE SW	9.30	100	HID-M	6 AF/ACRE
1904	4N	28E	WM	9	SE SW	1.50	200	HID-M	3 AF/ACRE
1904	4N	28E	WM	9	SE SW	6.80	200	HID-M	6 AF/ACRE
1904	4N	28E	WM	9	SE SW	1.20	400	HID-M	6 AF/ACRE
1904	4N	28E	WM	9	SE SW	3.70	500	HID-M	6 AF/ACRE
1904	4N	28E	WM	9	NE SE	3.50	1001	HID-M	6 AF/ACRE
1904	4N	28E	WM	9	NE SE	0.50	1302	HID-M	6 AF/ACRE
1904	4N	28E	WM	9	NE SE	0.25	9700	HID-M	6 AF/ACRE
1904	4N	28E	WM	9	NE SE	0.25	9900	HID-M	6 AF/ACRE

PRIMARY AND SUPPLEMENTAL IRRIGATION <sup>1</sup>									
Priority	Twp	Rng	Mer	Sec	Q-Q	Acres	Tax Lot	Canal <sup>1</sup>	Duty
1904	4N	28E	WM	9	NE SE	0.30	10000	HID-M	6 AF/ACRE
1904	4N	28E	WM	9	NW SE	4.50	1500	HID-M	6 AF/ACRE
1904	4N	28E	WM	9	NW SE	16.60	1100	HID-M	6 AF/ACRE
1904	4N	28E	WM	9	NW SE	8.70	1300	HID-M	6 AF/ACRE
1904	4N	28E	WM	9	NW SE	3.20	1400	HID-M	6 AF/ACRE
1904	4N	28E	WM	9	SW SE	1.20	100	HID-M	3 AF/ACRE
1904	4N	28E	WM	9	SW SE	3.50	100	HID-M	6 AF/ACRE
1904	4N	28E	WM	9	SW SE	2.80	200	HID-M	6 AF/ACRE
1904	4N	28E	WM	9	SW SE	1.70	300	HID-M	6 AF/ACRE
1904	4N	28E	WM	9	SW SE	8.90	400	HID-M	6 AF/ACRE
1904	4N	28E	WM	9	SW SE	4.70	401	HID-M	6 AF/ACRE
1904	4N	28E	WM	9	SW SE	3.40	500	HID-M	6 AF/ACRE
1904	4N	28E	WM	9	SW SE	1.40	800	HID-M	6 AF/ACRE
1904	4N	28E	WM	9	SW SE	1.30	900	HID-M	6 AF/ACRE
1904	4N	28E	WM	10	NW NE	6.10	100	HID-M	6 AF/ACRE
1904	4N	28E	WM	10	SW NE	13.00	100	HID-M	6 AF/ACRE
1904	4N	28E	WM	10	SW SE	0.43	100	HID-M	6 AF/ACRE
1904	4N	28E	WM	10	SW SE	0.67	100	HID-M	6 AF/ACRE
1904	4N	28E	WM	10	SW SE	0.80	100	HID-M	6 AF/ACRE
1904	4N	28E	WM	10	SW SE	1.07	100	HID-M	6 AF/ACRE
1904	4N	28E	WM	10	SW SE	0.10	400	HID-M	6 AF/ACRE
1904	4N	28E	WM	10	SW SE	0.12	400	HID-M	6 AF/ACRE
1904	4N	28E	WM	10	SW SE	1.00	400	HID-M	6 AF/ACRE
1904	4N	28E	WM	10	SW SE	0.20	401	HID-M	6 AF/ACRE
1904	4N	28E	WM	10	SW SE	0.58	504	HID-M	6 AF/ACRE
1904	4N	28E	WM	10	SW SE	2.70	600	HID-M	6 AF/ACRE
1904	4N	28E	WM	10	SW SE	5.70	600	HID-M	3 AF/ACRE
1904	4N	28E	WM	10	SW SE	1.00	1400	HID-M	3 AF/ACRE
1904	4N	28E	WM	10	SW SE	3.49	1400	HID-M	6 AF/ACRE
1904	4N	28E	WM	10	SW SE	4.00	1500	HID-M	3 AF/ACRE
1904	4N	28E	WM	10	SE SE	0.14	300	HID-M	6 AF/ACRE
1904	4N	28E	WM	10	SE SE	0.44	300	HID-M	6 AF/ACRE
1904	4N	28E	WM	10	SE SE	0.99	300	HID-M	6 AF/ACRE
1904	4N	28E	WM	10	SE SE	2.26	300	HID-M	6 AF/ACRE
1904	4N	28E	WM	11	SW SE	0.20	706	HID-M	3 AF/ACRE
1904	4N	28E	WM	11	SW SE	0.20	3600	HID-M	3 AF/ACRE
1904	4N	28E	WM	11	SW SE	0.20	3700	HID-M	3 AF/ACRE
1904	4N	28E	WM	11	SW SE	0.20	3800	HID-M	3 AF/ACRE

PRIMARY AND SUPPLEMENTAL IRRIGATION <sup>1</sup>									
Priority	Twp	Rng	Mer	Sec	Q-Q	Acres	Tax Lot	Canal <sup>1</sup>	Duty
1904	4N	28E	WM	11	SE SE	4.50	100	HID-M	3 AF/ACRE
1904	4N	28E	WM	11	SE SE	1.40	200	HID-M	3 AF/ACRE
1904	4N	28E	WM	11	SE SE	0.20	401	HID-M	6 AF/ACRE
1904	4N	28E	WM	11	SE SE	0.40	501	HID-M	6 AF/ACRE
1904	4N	28E	WM	11	SE SE	0.70	800	HID-M	3 AF/ACRE
1904	4N	28E	WM	11	SE SE	0.30	900	HID-M	3 AF/ACRE
1904	4N	28E	WM	11	SE SE	0.20	903	HID-M	3 AF/ACRE
1904	4N	28E	WM	11	SE SE	3.60	1000	HID-M	3 AF/ACRE
1905	4N	28E	WM	12	NE NE	0.50	200	HID-A	3 AF/ACRE
1905	4N	28E	WM	12	NE NE	0.50	201	HID-A	3 AF/ACRE
1904	4N	28E	WM	12	NE NE	2.70	1700	HID-M	6 AF/ACRE
1904	4N	28E	WM	12	NE NE	1.10	2200	HID-M	3 AF/ACRE
1904	4N	28E	WM	12	SW NE	1.90	1301	HID-M	3 AF/ACRE
1904	4N	28E	WM	12	SW NE	2.00	1302	HID-M	6 AF/ACRE
1904	4N	28E	WM	12	SW NE	1.90	1303	HID-M	6 AF/ACRE
1904	4N	28E	WM	12	SW NE	6.40	1304	HID-M	3 AF/ACRE
1904	4N	28E	WM	12	SW NE	7.50	1304	HID-M	6 AF/ACRE
1904	4N	28E	WM	12	SE NE	8.40	1300	HID-M	3 AF/ACRE
1904	4N	28E	WM	12	SE NE	4.20	1304	HID-M	3 AF/ACRE
1904	4N	28E	WM	12	SE NE	2.60	1400	HID-M	3 AF/ACRE
1904	4N	28E	WM	12	SE NE	2.80	1400	HID-M	6 AF/ACRE
1904	4N	28E	WM	12	SE NE	1.90	1401	HID-M	3 AF/ACRE
1904	4N	28E	WM	12	SE NE	2.40	1402	HID-M	6 AF/ACRE
1904	4N	28E	WM	12	SE NE	0.70	1404	HID-M	6 AF/ACRE
1904	4N	28E	WM	12	SE NE	2.90	1405	HID-M	3 AF/ACRE
1904	4N	28E	WM	12	SE NE	1.90	1406	HID-M	3 AF/ACRE
1904	4N	28E	WM	12	SE NE	0.20	1407	HID-M	3 AF/ACRE
1904	4N	28E	WM	12	SE NE	0.70	1409	HID-M	3 AF/ACRE
1904	4N	28E	WM	12	SE NE	1.10	1409	HID-M	6 AF/ACRE
1905	4N	28E	WM	12	SE NE	3.70	2300	HID-A	3 AF/ACRE
1904	4N	28E	WM	12	NE NW	20.30	302	HID-M	6 AF/ACRE
1904	4N	28E	WM	12	NW NW	4.20	302	HID-M	6 AF/ACRE
1904	4N	28E	WM	12	SW NW	3.70	302	HID-M	6 AF/ACRE
1904	4N	28E	WM	12	SW NW	26.30	302	HID-M	6 AF/ACRE
1904	4N	28E	WM	12	NE SW	1.80	102	HID-M	3 AF/ACRE
1904	4N	28E	WM	12	NW SW	1.30	6700	HID-M	3 AF/ACRE
1904	4N	28E	WM	12	SW SW	1.70	300	HID-M	3 AF/ACRE
1904	4N	28E	WM	12	SW SW	0.20	303	HID-M	3 AF/ACRE

PRIMARY AND SUPPLEMENTAL IRRIGATION <sup>1</sup>									
Priority	Twp	Rng	Mer	Sec	Q-Q	Acres	Tax Lot	Canal <sup>1</sup>	Duty
1904	4N	28E	WM	12	SW SW	0.20	304	HID-M	3 AF/ACRE
1904	4N	28E	WM	12	SW SW	0.20	305	HID-M	3 AF/ACRE
1904	4N	28E	WM	12	SW SW	0.20	306	HID-M	3 AF/ACRE
1904	4N	28E	WM	12	SW SW	1.40	309	HID-M	3 AF/ACRE
1904	4N	28E	WM	12	SW SW	0.70	310	HID-M	3 AF/ACRE
1904	4N	28E	WM	12	SW SW	0.40	311	HID-M	3 AF/ACRE
1904	4N	28E	WM	12	SW SW	0.70	313	HID-M	3 AF/ACRE
1904	4N	28E	WM	12	SW SW	0.02	317	HID-M	3 AF/ACRE
1904	4N	28E	WM	12	SW SW	1.60	318	HID-M	3 AF/ACRE
1904	4N	28E	WM	12	SW SW	0.20	500	HID-M	3 AF/ACRE
1904	4N	28E	WM	12	SW SW	0.60	501	HID-M	3 AF/ACRE
1904	4N	28E	WM	12	SW SW	0.70	502	HID-M	3 AF/ACRE
1904	4N	28E	WM	12	SW SW	0.30	704	HID-M	3 AF/ACRE
1904	4N	28E	WM	12	SW SW	0.30	706	HID-M	3 AF/ACRE
1904	4N	28E	WM	12	SW SW	0.20	707	HID-M	3 AF/ACRE
1904	4N	28E	WM	12	SW SW	1.80	711	HID-M	3 AF/ACRE
1905	4N	28E	WM	12	SW SW	4.00	800	HID-A	3 AF/ACRE
1904	4N	28E	WM	12	SW SW	3.90	804	HID-M	3 AF/ACRE
1904	4N	28E	WM	12	SW SW	5.00	806	HID-M	3 AF/ACRE
1905	4N	28E	WM	12	SE SW	5.40	800	HID-A	3 AF/ACRE
1904	4N	28E	WM	12	SE SW	1.50	802	HID-M	3 AF/ACRE
1905	4N	28E	WM	12	SE SW	9.60	803	HID-A	3 AF/ACRE
1905	4N	28E	WM	12	SE SW	6.60	804	HID-A	3 AF/ACRE
1904	4N	28E	WM	12	SE SW	1.20	804	HID-M	3 AF/ACRE
1904	4N	28E	WM	12	SE SW	3.00	804	HID-M	3 AF/ACRE
1904	4N	28E	WM	12	SE SW	2.50	806	HID-M	3 AF/ACRE
1905	4N	28E	WM	12	SE SW	3.00	900	HID-A	3 AF/ACRE
1904	4N	28E	WM	12	NE SE	0.30	100	HID-M	3 AF/ACRE
1905	4N	28E	WM	12	NE SE	7.90	100	HID-A	3 AF/ACRE
1905	4N	28E	WM	12	NE SE	0.30	101	HID-A	3 AF/ACRE
1905	4N	28E	WM	12	NE SE	14.60	190	HID-A	3 AF/ACRE
1905	4N	28E	WM	12	NE SE	9.60	200	HID-A	3 AF/ACRE
1904	4N	28E	WM	12	NE SE	0.30	1300	HID-M	3 AF/ACRE
1904	4N	28E	WM	12	NE SE	1.50	1304	HID-M	3 AF/ACRE
1905	4N	28E	WM	12	NW SE	8.90	200	HID-A	3 AF/ACRE
1904	4N	28E	WM	12	NW SE	1.00	300	HID-M	6 AF/ACRE
1904	4N	28E	WM	12	NW SE	9.20	300	HID-M	3 AF/ACRE
1904	4N	28E	WM	12	NW SE	9.40	302	HID-M	3 AF/ACRE

PRIMARY AND SUPPLEMENTAL IRRIGATION <sup>1</sup>									
Priority	Twp	Rng	Mer	Sec	Q-Q	Acres	Tax Lot	Canal <sup>1</sup>	Duty
1905	4N	28E	WM	12	NW SE	2.50	401	HID-A	3 AF/ACRE
1905	4N	28E	WM	12	NW SE	1.90	402	HID-A	3 AF/ACRE
1905	4N	28E	WM	12	NW SE	1.80	403	HID-A	3 AF/ACRE
1905	4N	28E	WM	12	NW SE	1.80	404	HID-A	3 AF/ACRE
1905	4N	28E	WM	12	SW SE	0.20	101	HID-A	6 AF/ACRE
1905	4N	28E	WM	12	SW SE	1.20	101	HID-A	3 AF/ACRE
1905	4N	28E	WM	12	SW SE	4.00	400	HID-A	3 AF/ACRE
1905	4N	28E	WM	12	SW SE	5.70	405	HID-A	3 AF/ACRE
1905	4N	28E	WM	12	SW SE	3.50	406	HID-A	3 AF/ACRE
1905	4N	28E	WM	12	SW SE	3.80	500	HID-A	6 AF/ACRE
1905	4N	28E	WM	12	SW SE	2.00	501	HID-A	6 AF/ACRE
1905	4N	28E	WM	12	SW SE	11.40	501	HID-A	3 AF/ACRE
1905	4N	28E	WM	12	SE SE	1.20	100	HID-A	6 AF/ACRE
1905	4N	28E	WM	12	SE SE	3.50	101	HID-A	3 AF/ACRE
1905	4N	28E	WM	12	SE SE	4.70	101	HID-A	6 AF/ACRE
1905	4N	28E	WM	12	SE SE	0.40	406	HID-A	3 AF/ACRE
1905	4N	28E	WM	13	NW NE	0.20	200	HID-A	3 AF/ACRE
1905	4N	28E	WM	13	NW NE	1.40	200	HID-A	6 AF/ACRE
1905	4N	28E	WM	13	NW NE	2.60	200	HID-A	6 AF/ACRE
1905	4N	28E	WM	13	NE NW	0.10	200	HID-A	3 AF/ACRE
1905	4N	28E	WM	13	NE NW	0.20	200	HID-A	6 AF/ACRE
1905	4N	28E	WM	13	NE NW	1.50	200	HID-A	6 AF/ACRE
1905	4N	28E	WM	13	NE NW	5.40	200	HID-A	6 AF/ACRE
1905	4N	28E	WM	13	NE NW	8.20	200	HID-A	6 AF/ACRE
1905	4N	28E	WM	13	NE NW	9.80	200	HID-A	3 AF/ACRE
1905	4N	28E	WM	13	NW NW	1.70	100	HID-A	3 AF/ACRE
1905	4N	28E	WM	13	NW NW	3.10	200	HID-A	6 AF/ACRE
1905	4N	28E	WM	13	NW NW	3.20	200	HID-A	3 AF/ACRE
1905	4N	28E	WM	13	NW NW	7.70	200	HID-A	3 AF/ACRE
1905	4N	28E	WM	13	NW NW	2.30	300	HID-A	3 AF/ACRE
1905	4N	28E	WM	13	NW NW	1.80	400	HID-A	3 AF/ACRE
1905	4N	28E	WM	13	NW NW	0.20	500	HID-A	3 AF/ACRE
1905	4N	28E	WM	13	NW NW	0.90	500	HID-A	3 AF/ACRE
1905	4N	28E	WM	13	NW NW	4.30	700	HID-A	3 AF/ACRE
1905	4N	28E	WM	13	NW NW	0.50	800	HID-A	3 AF/ACRE
1905	4N	28E	WM	13	NW NW	5.50	800	HID-A	3 AF/ACRE
1905	4N	28E	WM	13	SW NW	6.70	200	HID-A	3 AF/ACRE
1905	4N	28E	WM	13	SW NW	6.90	200	HID-A	6 AF/ACRE

PRIMARY AND SUPPLEMENTAL IRRIGATION <sup>1</sup>									
Priority	Twp	Rng	Mer	Sec	Q-Q	Acres	Tax Lot	Canal <sup>1</sup>	Duty
1905	4N	28E	WM	13	SW NW	10.00	200	HID-A	6 AF/ACRE
1905	4N	28E	WM	13	SE NW	0.10	200	HID-A	6 AF/ACRE
1905	4N	28E	WM	13	SE NW	2.60	200	HID-A	6 AF/ACRE
1905	4N	28E	WM	13	NW SW	2.10	200	HID-A	6 AF/ACRE
1905	4N	28E	WM	14	NE NE	7.80	100	HID-A	3 AF/ACRE
1904	4N	28E	WM	14	NE NE	5.10	100	HID-M	3 AF/ACRE
1904	4N	28E	WM	14	NE NE	1.30	101	HID-M	3 AF/ACRE
1904	4N	28E	WM	14	NE NE	6.50	102	HID-M	3 AF/ACRE
1904	4N	28E	WM	14	NE NE	1.40	201	HID-M	3 AF/ACRE
1905	4N	28E	WM	14	NE NE	1.90	300	HID-A	3 AF/ACRE
1905	4N	28E	WM	14	NE NE	2.40	400	HID-A	3 AF/ACRE
1905	4N	28E	WM	14	NW NE	0.30	100	HID-A	3 AF/ACRE
1905	4N	28E	WM	14	NW NE	0.50	101	HID-A	3 AF/ACRE
1905	4N	28E	WM	14	NW NE	0.80	200	HID-A	6 AF/ACRE
1904	4N	28E	WM	14	NW NE	0.40	200	HID-M	3 AF/ACRE
1905	4N	28E	WM	14	NW NE	0.60	300	HID-A	6 AF/ACRE
1904	4N	28E	WM	14	NW NE	5.00	302	HID-M	3 AF/ACRE
1904	4N	28E	WM	14	NW NE	0.30	303	HID-M	3 AF/ACRE
1904	4N	28E	WM	14	NW NE	0.30	304	HID-M	3 AF/ACRE
1905	4N	28E	WM	14	NW NE	0.20	400	HID-A	6 AF/ACRE
1904	4N	28E	WM	14	NW NE	0.60	504	HID-M	3 AF/ACRE
1904	4N	28E	WM	14	NW NE	0.70	505	HID-M	3 AF/ACRE
1904	4N	28E	WM	14	NW NE	0.60	600	HID-M	3 AF/ACRE
1904	4N	28E	WM	14	NW NE	0.30	604	HID-M	3 AF/ACRE
1904	4N	28E	WM	14	NW NE	0.50	700	HID-M	3 AF/ACRE
1904	4N	28E	WM	14	NW NE	0.40	2100	HID-M	3 AF/ACRE
1904	4N	28E	WM	14	NW NE	0.40	2300	HID-M	3 AF/ACRE
1904	4N	28E	WM	14	NW NE	0.50	2400	HID-M	3 AF/ACRE
1904	4N	28E	WM	14	NW NE	1.00	2500	HID-M	3 AF/ACRE
1904	4N	28E	WM	14	NW NE	0.90	2600	HID-M	3 AF/ACRE
1904	4N	28E	WM	14	NW NE	0.40	2700	HID-M	3 AF/ACRE
1904	4N	28E	WM	14	NW NE	0.40	2701	HID-M	3 AF/ACRE
1904	4N	28E	WM	14	NW NE	0.80	2800	HID-M	3 AF/ACRE
1904	4N	28E	WM	14	NW NE	0.80	2900	HID-M	3 AF/ACRE
1904	4N	28E	WM	14	NW NE	0.30	3000	HID-M	3 AF/ACRE
1904	4N	28E	WM	14	NW NE	1.00	3100	HID-M	3 AF/ACRE
1904	4N	28E	WM	14	NW NE	0.30	3200	HID-M	3 AF/ACRE
1905	4N	28E	WM	14	SW NE	0.40	1004	HID-A	3 AF/ACRE

PRIMARY AND SUPPLEMENTAL IRRIGATION <sup>1</sup>									
Priority	Twp	Rng	Mer	Sec	Q-Q	Acres	Tax Lot	Canal <sup>1</sup>	Duty
1905	4N	28E	WM	14	SW NE	3.63	1100	HID-A	3 AF/ACRE
1905	4N	28E	WM	14	SW NE	0.50	1102	HID-A	3 AF/ACRE
1905	4N	28E	WM	14	SW NE	0.60	1102	HID-A	3 AF/ACRE
1905	4N	28E	WM	14	SE NE	9.60	900	HID-A	3 AF/ACRE
1904	4N	28E	WM	14	NE NW	0.30	100	HID-M	3 AF/ACRE
1904	4N	28E	WM	14	NE NW	2.10	101	HID-M	3 AF/ACRE
1904	4N	28E	WM	14	NE NW	0.20	200	HID-M	3 AF/ACRE
1904	4N	28E	WM	14	NE NW	0.10	202	HID-M	3 AF/ACRE
1904	4N	28E	WM	14	NE NW	0.10	204	HID-M	6 AF/ACRE
1904	4N	28E	WM	14	NE NW	0.60	204	HID-M	3 AF/ACRE
1905	4N	28E	WM	14	NE NW	1.00	400	HID-A	6 AF/ACRE
1904	4N	28E	WM	14	NE NW	0.30	600	HID-M	3 AF/ACRE
1904	4N	28E	WM	14	NE NW	0.10	1604	HID-M	3 AF/ACRE
1904	4N	28E	WM	14	NE NW	1.00	1900	HID-M	3 AF/ACRE
1904	4N	28E	WM	14	NE NW	3.50	2000	HID-M	3 AF/ACRE
1904	4N	28E	WM	14	NE NW	0.10	2100	HID-M	3 AF/ACRE
1904	4N	28E	WM	14	NE NW	0.80	2200	HID-M	6 AF/ACRE
1904	4N	28E	WM	14	NE NW	1.70	2200	HID-M	3 AF/ACRE
1904	4N	28E	WM	14	NW NW	0.40	102	HID-M	3 AF/ACRE
1904	4N	28E	WM	14	NW NW	0.50	500	HID-M	3 AF/ACRE
1904	4N	28E	WM	14	NW NW	0.20	600	HID-M	3 AF/ACRE
1904	4N	28E	WM	14	NW NW	0.20	601	HID-M	3 AF/ACRE
1904	4N	28E	WM	14	NW NW	0.40	2000	HID-M	3 AF/ACRE
1904	4N	28E	WM	14	NW NW	0.40	2100	HID-M	3 AF/ACRE
1904	4N	28E	WM	14	NW NW	0.40	2200	HID-M	3 AF/ACRE
1904	4N	28E	WM	14	SW NW	0.50	101	HID-M	3 AF/ACRE
1904	4N	28E	WM	14	SW NW	0.50	200	HID-M	3 AF/ACRE
1904	4N	28E	WM	14	SW NW	1.10	300	HID-M	3 AF/ACRE
1904	4N	28E	WM	14	SW NW	3.00	400	HID-M	3 AF/ACRE
1904	4N	28E	WM	14	SW NW	0.70	500	HID-M	3 AF/ACRE
1904	4N	28E	WM	14	SW NW	1.30	600	HID-M	3 AF/ACRE
1904	4N	28E	WM	14	SW NW	0.70	601	HID-M	3 AF/ACRE
1904	4N	28E	WM	14	SW NW	0.60	602	HID-M	3 AF/ACRE
1904	4N	28E	WM	14	SW NW	2.80	800	HID-M	6 AF/ACRE
1905	4N	28E	WM	14	SW NW	2.40	902	HID-A	3 AF/ACRE
1905	4N	28E	WM	14	SW NW	0.20	903	HID-A	3 AF/ACRE
1905	4N	28E	WM	14	SW NW	1.10	1100	HID-A	6 AF/ACRE
1905	4N	28E	WM	14	SW NW	2.60	1102	HID-A	6 AF/ACRE

PRIMARY AND SUPPLEMENTAL IRRIGATION <sup>1</sup>									
Priority	Twp	Rng	Mer	Sec	Q-Q	Acres	Tax Lot	Canal <sup>1</sup>	Duty
1905	4N	28E	WM	14	SW NW	4.00	1102	HID-A	3 AF/ACRE
1905	4N	28E	WM	14	SW NW	0.50	1103	HID-A	3 AF/ACRE
1905	4N	28E	WM	14	SW NW	0.60	1103	HID-A	3 AF/ACRE
1905	4N	28E	WM	14	SW NW	1.10	1104	HID-A	3 AF/ACRE
1905	4N	28E	WM	14	SW NW	1.10	1105	HID-A	3 AF/ACRE
1905	4N	28E	WM	14	SE NW	0.70	200	HID-A	6 AF/ACRE
1904	4N	28E	WM	14	SE NW	0.70	200	HID-M	6 AF/ACRE
1904	4N	28E	WM	14	SE NW	2.60	200	HID-M	3 AF/ACRE
1904	4N	28E	WM	14	SE NW	0.10	202	HID-M	3 AF/ACRE
1904	4N	28E	WM	14	SE NW	1.10	204	HID-M	3 AF/ACRE
1905	4N	28E	WM	14	SE NW	7.00	300	HID-A	6 AF/ACRE
1905	4N	28E	WM	14	SE NW	19.00	300	HID-A	3 AF/ACRE
1905	4N	28E	WM	14	SE NW	0.20	400	HID-A	6 AF/ACRE
1904	4N	28E	WM	14	SE NW	0.20	1604	HID-M	3 AF/ACRE
1905	4N	28E	WM	14	NE SW	6.20	100	HID-A	3 AF/ACRE
1905	4N	28E	WM	14	NE SW	9.50	200	HID-A	3 AF/ACRE
1905	4N	28E	WM	14	NE SW	0.25	400	HID-A	3 AF/ACRE
1905	4N	28E	WM	14	NE SW	0.90	401	HID-A	3 AF/ACRE
1905	4N	28E	WM	14	NE SW	1.70	600	HID-A	3 AF/ACRE
1905	4N	28E	WM	14	NE SW	0.70	700	HID-A	3 AF/ACRE
1905	4N	28E	WM	14	NE SW	0.80	801	HID-A	3 AF/ACRE
1905	4N	28E	WM	14	NE SW	1.90	900	HID-A	3 AF/ACRE
1905	4N	28E	WM	14	NW SW	0.50	100	HID-A	3 AF/ACRE
1905	4N	28E	WM	14	NW SW	1.30	101	HID-A	3 AF/ACRE
1905	4N	28E	WM	14	NW SW	0.80	200	HID-A	3 AF/ACRE
1905	4N	28E	WM	14	NW SW	3.20	200	HID-A	3 AF/ACRE
1905	4N	28E	WM	14	NW SW	1.40	301	HID-A	3 AF/ACRE
1905	4N	28E	WM	14	NW SW	3.70	302	HID-A	3 AF/ACRE
1905	4N	28E	WM	14	NW SW	1.90	303	HID-A	3 AF/ACRE
1905	4N	28E	WM	14	NW SW	1.50	304	HID-A	3 AF/ACRE
1905	4N	28E	WM	14	NW SW	2.30	400	HID-A	3 AF/ACRE
1905	4N	28E	WM	14	NW SW	1.40	401	HID-A	3 AF/ACRE
1905	4N	28E	WM	14	NW SW	1.10	405	HID-A	3 AF/ACRE
1905	4N	28E	WM	14	NW SW	0.20	406	HID-A	3 AF/ACRE
1905	4N	28E	WM	14	NW SW	0.30	406	HID-A	3 AF/ACRE
1905	4N	28E	WM	14	NW SW	0.30	406	HID-A	3 AF/ACRE
1905	4N	28E	WM	14	NW SW	0.80	500	HID-A	3 AF/ACRE
1905	4N	28E	WM	14	NW SW	11.10	600	HID-A	3 AF/ACRE

PRIMARY AND SUPPLEMENTAL IRRIGATION <sup>1</sup>									
Priority	Twp	Rng	Mer	Sec	Q-Q	Acres	Tax Lot	Canal <sup>1</sup>	Duty
1905	4N	28E	WM	14	SW SW	4.20	100	HID-A	3 AF/ACRE
1905	4N	28E	WM	14	SW SW	2.90	200	HID-A	3 AF/ACRE
1905	4N	28E	WM	14	SW SW	1.40	300	HID-A	3 AF/ACRE
1905	4N	28E	WM	14	SW SW	1.00	301	HID-A	3 AF/ACRE
1905	4N	28E	WM	14	SW SW	9.90	500	HID-A	3 AF/ACRE
1905	4N	28E	WM	14	SW SW	3.70	600	HID-A	3 AF/ACRE
1905	4N	28E	WM	14	SE SW	10.80	300	HID-A	3 AF/ACRE
1905	4N	28E	WM	14	NW SE	0.77	100	HID-A	3 AF/ACRE
1904	4N	28E	WM	15	SW NE	6.86	100	HID-M	6 AF/ACRE
1905	4N	28E	WM	15	SE NE	7.60	100	HID-A	3 AF/ACRE
1904	4N	28E	WM	15	SE NE	2.60	200	HID-M	3 AF/ACRE
1904	4N	28E	WM	15	SE NE	11.40	200	HID-M	6 AF/ACRE
1904	4N	28E	WM	15	SE NE	0.40	400	HID-M	3 AF/ACRE
1904	4N	28E	WM	15	SE NE	0.46	2000	HID-M	3 AF/ACRE
1904	4N	28E	WM	15	SE NE	0.16	2100	HID-M	3 AF/ACRE
1904	4N	28E	WM	15	NE NW	0.20	400	HID-M	3 AF/ACRE
1904	4N	28E	WM	15	NE NW	0.50	500	HID-M	3 AF/ACRE
1904	4N	28E	WM	15	NE NW	0.40	601	HID-M	3 AF/ACRE
1904	4N	28E	WM	15	NE NW	0.30	602	HID-M	3 AF/ACRE
1904	4N	28E	WM	15	SE NW	11.40	900	HID-M	3 AF/ACRE
1904	4N	28E	WM	15	SE NW	4.60	901	HID-M	3 AF/ACRE
1905	4N	28E	WM	15	NE SW	0.40	400	HID-A	6 AF/ACRE
1904	4N	28E	WM	15	NE SW	16.60	500	HID-M	6 AF/ACRE
1904	4N	28E	WM	15	NE SW	20.90	500	HID-M	3 AF/ACRE
1904	4N	28E	WM	15	NW SW	2.20	200	HID-M	6 AF/ACRE
1904	4N	28E	WM	15	NW SW	1.00	300	HID-M	6 AF/ACRE
1904	4N	28E	WM	15	NW SW	0.90	500	HID-M	6 AF/ACRE
1904	4N	28E	WM	15	NW SW	0.48	600	HID-M	6 AF/ACRE
1904	4N	28E	WM	15	NW SW	0.50	700	HID-M	6 AF/ACRE
1904	4N	28E	WM	15	NW SW	0.80	700	HID-M	6 AF/ACRE
1904	4N	28E	WM	15	NW SW	0.90	800	HID-M	6 AF/ACRE
1904	4N	28E	WM	15	NW SW	0.80	1000	HID-M	6 AF/ACRE
1904	4N	28E	WM	15	NW SW	0.50	1100	HID-M	6 AF/ACRE
1904	4N	28E	WM	15	NW SW	0.60	1200	HID-M	6 AF/ACRE
1904	4N	28E	WM	15	NW SW	0.70	1300	HID-M	6 AF/ACRE
1904	4N	28E	WM	15	NW SW	0.70	1400	HID-M	6 AF/ACRE
1904	4N	28E	WM	15	NW SW	0.60	1500	HID-M	6 AF/ACRE
1904	4N	28E	WM	15	NW SW	0.60	1600	HID-M	6 AF/ACRE

PRIMARY AND SUPPLEMENTAL IRRIGATION <sup>1</sup>									
Priority	Twp	Rng	Mer	Sec	Q-Q	Acres	Tax Lot	Canal <sup>1</sup>	Duty
1904	4N	28E	WM	15	NW SW	0.50	1700	HID-M	6 AF/ACRE
1904	4N	28E	WM	15	NW SW	0.60	1800	HID-M	6 AF/ACRE
1904	4N	28E	WM	15	NW SW	0.60	1801	HID-M	6 AF/ACRE
1904	4N	28E	WM	15	NW SW	0.60	1802	HID-M	6 AF/ACRE
1904	4N	28E	WM	15	NW SW	0.60	1803	HID-M	6 AF/ACRE
1904	4N	28E	WM	15	NW SW	0.60	1804	HID-M	6 AF/ACRE
1904	4N	28E	WM	15	NW SW	0.50	1805	HID-M	6 AF/ACRE
1904	4N	28E	WM	15	NW SW	0.50	1806	HID-M	6 AF/ACRE
1904	4N	28E	WM	15	NW SW	0.50	1807	HID-M	6 AF/ACRE
1904	4N	28E	WM	15	NW SW	0.60	1900	HID-M	6 AF/ACRE
1904	4N	28E	WM	15	NW SW	0.60	1901	HID-M	6 AF/ACRE
1904	4N	28E	WM	15	NW SW	0.60	1902	HID-M	6 AF/ACRE
1904	4N	28E	WM	15	NW SW	0.60	1903	HID-M	6 AF/ACRE
1904	4N	28E	WM	15	NW SW	0.60	1904	HID-M	6 AF/ACRE
1904	4N	28E	WM	15	NW SW	0.60	1905	HID-M	6 AF/ACRE
1904	4N	28E	WM	15	NW SW	0.70	1906	HID-M	6 AF/ACRE
1904	4N	28E	WM	15	NW SW	0.70	1907	HID-M	6 AF/ACRE
1904	4N	28E	WM	15	NW SW	0.30	2000	HID-M	6 AF/ACRE
1904	4N	28E	WM	15	NW SW	0.80	2001	HID-M	6 AF/ACRE
1904	4N	28E	WM	15	NW SW	0.70	2002	HID-M	6 AF/ACRE
1904	4N	28E	WM	15	NW SW	0.80	2003	HID-M	6 AF/ACRE
1904	4N	28E	WM	15	NW SW	0.60	2004	HID-M	6 AF/ACRE
1904	4N	28E	WM	15	NW SW	0.60	2005	HID-M	6 AF/ACRE
1904	4N	28E	WM	15	NW SW	0.30	2007	HID-M	6 AF/ACRE
1904	4N	28E	WM	15	SW SW	1.50	600	HID-M	6 AF/ACRE
1905	4N	28E	WM	15	SW SW	27.40	700	HID-A	6 AF/ACRE
1904	4N	28E	WM	15	SW SW	1.20	700	HID-M	6 AF/ACRE
1905	4N	28E	WM	15	SE SW	6.30	700	HID-A	6 AF/ACRE
1904	4N	28E	WM	15	SE SW	3.50	700	HID-M	3 AF/ACRE
1905	4N	28E	WM	15	SE SW	3.10	800	HID-A	6 AF/ACRE
1905	4N	28E	WM	15	SE SW	4.60	900	HID-A	6 AF/ACRE
1905	4N	28E	WM	15	SE SW	4.30	1000	HID-A	6 AF/ACRE
1905	4N	28E	WM	15	NE SE	2.60	100	HID-A	3 AF/ACRE
1905	4N	28E	WM	15	NE SE	5.20	100	HID-A	3 AF/ACRE
1905	4N	28E	WM	15	NE SE	0.70	200	HID-A	3 AF/ACRE
1904	4N	28E	WM	15	NE SE	2.00	200	HID-M	3 AF/ACRE
1904	4N	28E	WM	15	NE SE	11.40	200	HID-M	6 AF/ACRE
1904	4N	28E	WM	15	NE SE	1.30	300	HID-M	6 AF/ACRE

PRIMARY AND SUPPLEMENTAL IRRIGATION <sup>1</sup>									
Priority	Twp	Rng	Mer	Sec	Q-Q	Acres	Tax Lot	Canal <sup>1</sup>	Duty
1904	4N	28E	WM	15	NE SE	1.70	400	HID-M	6 AF/ACRE
1905	4N	28E	WM	15	NE SE	1.80	600	HID-A	6 AF/ACRE
1905	4N	28E	WM	15	NE SE	2.90	700	HID-A	6 AF/ACRE
1904	4N	28E	WM	15	NE SE	0.50	800	HID-M	6 AF/ACRE
1905	4N	28E	WM	15	NE SE	1.00	900	HID-A	6 AF/ACRE
1905	4N	28E	WM	15	NE SE	0.90	1000	HID-A	3 AF/ACRE
1905	4N	28E	WM	15	NE SE	0.80	1100	HID-A	3 AF/ACRE
1905	4N	28E	WM	15	NE SE	0.90	1200	HID-A	3 AF/ACRE
1904	4N	28E	WM	15	NW SE	24.80	200	HID-M	6 AF/ACRE
1905	4N	28E	WM	15	NW SE	2.80	300	HID-A	6 AF/ACRE
1904	4N	28E	WM	15	NW SE	4.90	100	HID-M	3 AF/ACRE
1905	4N	28E	WM	15	SW SE	1.60	1200	HID-A	6 AF/ACRE
1905	4N	28E	WM	15	SW SE	9.70	1200	HID-A	6 AF/ACRE
1905	4N	28E	WM	15	SW SE	18.20	1300	HID-A	6 AF/ACRE
1905	4N	28E	WM	15	SE SE	9.10	1400	HID-A	3 AF/ACRE
1905	4N	28E	WM	15	SE SE	17.50	1400	HID-A	6 AF/ACRE
1905	4N	28E	WM	15	SE SE	0.50	1600	HID-A	3 AF/ACRE
1905	4N	28E	WM	15	SE SE	1.70	1700	HID-A	6 AF/ACRE
1904	4N	28E	WM	15	SE SE	2.84	1700	HID-M	3 AF/ACRE
1904	4N	28E	WM	16	NE NE	2.10	500	HID-M	6 AF/ACRE
1904	4N	28E	WM	16	NE NE	2.10	600	HID-M	6 AF/ACRE
1904	4N	28E	WM	16	NW NE	2.60	200	HID-M	6 AF/ACRE
1904	4N	28E	WM	16	NW NE	1.80	300	HID-M	6 AF/ACRE
1904	4N	28E	WM	16	SW NE	0.77	400	HID-M	3 AF/ACRE
1904	4N	28E	WM	16	SW NE	0.10	1600	HID-M	3 AF/ACRE
1904	4N	28E	WM	16	SW NE	0.10	1700	HID-M	3 AF/ACRE
1904	4N	28E	WM	16	SW NE	0.10	1900	HID-M	3 AF/ACRE
1904	4N	28E	WM	16	SW NE	0.10	2300	HID-M	3 AF/ACRE
1904	4N	28E	WM	16	SW NE	0.10	3400	HID-M	3 AF/ACRE
1904	4N	28E	WM	16	SW NE	0.10	4000	HID-M	3 AF/ACRE
1904	4N	28E	WM	16	SE NE	0.60	9200	HID-M	6 AF/ACRE
1904	4N	28E	WM	16	SE NE	0.05	23900	HID-M	6 AF/ACRE
1904	4N	28E	WM	16	NW NW	23.20	200	HID-M	3 AF/ACRE
1904	4N	28E	WM	16	NW NW	2.40	500	HID-M	3 AF/ACRE
1904	4N	28E	WM	16	SW NW	1.50	500	HID-M	3 AF/ACRE
1904	4N	28E	WM	16	SW NW	0.30	600	HID-M	3 AF/ACRE
1904	4N	28E	WM	16	NE SW	1.10	1800	HID-M	6 AF/ACRE
1904	4N	28E	WM	16	NE SW	7.10	1900	HID-M	6 AF/ACRE

PRIMARY AND SUPPLEMENTAL IRRIGATION <sup>1</sup>									
Priority	Twp	Rng	Mer	Sec	Q-Q	Acres	Tax Lot	Canal <sup>1</sup>	Duty
1904	4N	28E	WM	16	NE SW	1.50	2200	HID-M	6 AF/ACRE
1904	4N	28E	WM	16	SE SW	6.70	2200	HID-M	6 AF/ACRE
1904	4N	28E	WM	16	SE SW	2.10	2300	HID-M	6 AF/ACRE
1904	4N	28E	WM	16	SE SW	3.50	2400	HID-M	6 AF/ACRE
1904	4N	28E	WM	16	SE SW	0.50	2600	HID-M	6 AF/ACRE
1904	4N	28E	WM	16	SE SW	1.50	2700	HID-M	6 AF/ACRE
1904	4N	28E	WM	16	SE SW	0.90	2800	HID-M	6 AF/ACRE
1904	4N	28E	WM	16	SE SW	1.90	2900	HID-M	6 AF/ACRE
1904	4N	28E	WM	16	NE SE	0.70	100	HID-M	6 AF/ACRE
1904	4N	28E	WM	16	NE SE	1.80	101	HID-M	6 AF/ACRE
1904	4N	28E	WM	16	NE SE	0.50	200	HID-M	6 AF/ACRE
1904	4N	28E	WM	16	NE SE	0.30	300	HID-M	6 AF/ACRE
1904	4N	28E	WM	16	NE SE	7.90	301	HID-M	6 AF/ACRE
1904	4N	28E	WM	16	NE SE	9.40	1200	HID-M	6 AF/ACRE
1904	4N	28E	WM	16	NE SE	15.30	1300	HID-M	6 AF/ACRE
1904	4N	28E	WM	16	NW SE	10.20	301	HID-M	6 AF/ACRE
1904	4N	28E	WM	16	NW SE	11.80	400	HID-M	6 AF/ACRE
1904	4N	28E	WM	16	NW SE	1.90	401	HID-M	6 AF/ACRE
1904	4N	28E	WM	16	NW SE	3.70	402	HID-M	6 AF/ACRE
1904	4N	28E	WM	16	NW SE	8.60	1001	HID-M	6 AF/ACRE
1904	4N	28E	WM	16	NW SE	0.80	1001	HID-M	6 AF/ACRE
1904	4N	28E	WM	16	NW SE	1.60	1800	HID-M	3 AF/ACRE
1904	4N	28E	WM	16	SW SE	6.10	400	HID-M	6 AF/ACRE
1904	4N	28E	WM	16	SW SE	1.80	500	HID-M	6 AF/ACRE
1904	4N	28E	WM	16	SW SE	0.70	600	HID-M	6 AF/ACRE
1904	4N	28E	WM	16	SW SE	7.30	800	HID-M	6 AF/ACRE
1905	4N	28E	WM	16	SW SE	1.00	801	HID-A	6 AF/ACRE
1904	4N	28E	WM	16	SW SE	3.80	1000	HID-M	6 AF/ACRE
1904	4N	28E	WM	16	SW SE	0.90	1000	HID-M	6 AF/ACRE
1904	4N	28E	WM	16	SW SE	0.70	1002	HID-M	6 AF/ACRE
1904	4N	28E	WM	16	SW SE	6.10	1003	HID-M	6 AF/ACRE
1904	4N	28E	WM	16	SW SE	8.90	1003	HID-M	6 AF/ACRE
1904	4N	28E	WM	16	SE SE	2.60	901	HID-M	6 AF/ACRE
1904	4N	28E	WM	16	SE SE	16.50	1000	HID-M	6 AF/ACRE
1904	4N	28E	WM	16	SE SE	3.60	1400	HID-M	6 AF/ACRE
1904	4N	28E	WM	16	SE SE	1.10	1500	HID-M	6 AF/ACRE
1904	4N	28E	WM	16	SE SE	0.70	1600	HID-M	6 AF/ACRE
1904	4N	28E	WM	16	SE SE	0.90	1700	HID-M	6 AF/ACRE

PRIMARY AND SUPPLEMENTAL IRRIGATION <sup>1</sup>									
Priority	Twp	Rng	Mer	Sec	Q-Q	Acres	Tax Lot	Canal <sup>1</sup>	Duty
1904	4N	28E	WM	16	SE SE	1.60	1800	HID-M	6 AF/ACRE
1904	4N	28E	WM	16	SE SE	0.40	1890	HID-M	6 AF/ACRE
1905	4N	28E	WM	16	SE SE	0.70	1891	HID-A	6 AF/ACRE
1904	4N	28E	WM	16	SE SE	3.90	1900	HID-M	6 AF/ACRE
1905	4N	28E	WM	16	SE SE	2.20	2000	HID-A	6 AF/ACRE
1904	4N	28E	WM	16	SE SE	0.20	2100	HID-M	6 AF/ACRE
1904	4N	28E	WM	17	NE NE	1.00	200	HID-M	3 AF/ACRE
1904	4N	28E	WM	17	SE SW	6.80	2200	HID-M	6 AF/ACRE
1904	4N	28E	WM	17	SW SE	17.60	400	HID-M	6 AF/ACRE
1904	4N	28E	WM	17	SW SE	8.60	500	HID-M	6 AF/ACRE
1904	4N	28E	WM	17	SE SE	13.30	600	HID-M	6 AF/ACRE
1904	4N	28E	WM	17	SE SE	5.50	700	HID-M	6 AF/ACRE
1904	4N	28E	WM	17	SE SE	4.60	800	HID-M	6 AF/ACRE
1904	4N	28E	WM	19	SW SE	5.70	600	HID-M	6 AF/ACRE
1904	4N	28E	WM	19	SW SE	12.40	600	HID-M	6 AF/ACRE
1905	4N	28E	WM	19	SE SE	1.70	600	HID-A	6 AF/ACRE
1904	4N	28E	WM	19	SE SE	1.60	600	HID-M	6 AF/ACRE
1904	4N	28E	WM	19	SE SE	1.90	600	HID-M	6 AF/ACRE
1904	4N	28E	WM	20	NE NE	19.00	300	HID-M	6 AF/ACRE
1904	4N	28E	WM	20	NE NE	5.40	400	HID-M	6 AF/ACRE
1904	4N	28E	WM	20	NE NE	0.80	501	HID-M	6 AF/ACRE
1904	4N	28E	WM	20	NE NE	2.30	600	HID-M	6 AF/ACRE
1904	4N	28E	WM	20	NE NE	0.40	700	HID-M	6 AF/ACRE
1904	4N	28E	WM	20	NE NE	4.00	800	HID-M	6 AF/ACRE
1904	4N	28E	WM	20	NE NE	4.40	801	HID-M	6 AF/ACRE
1904	4N	28E	WM	20	NW NE	19.40	100	HID-M	6 AF/ACRE
1904	4N	28E	WM	20	NW NE	19.00	200	HID-M	6 AF/ACRE
1905	4N	28E	WM	20	SW NE	2.10	1600	HID-A	6 AF/ACRE
1904	4N	28E	WM	20	SW NE	17.30	1700	HID-M	6 AF/ACRE
1904	4N	28E	WM	20	SW NE	8.90	1800	HID-M	6 AF/ACRE
1904	4N	28E	WM	20	SW NE	9.90	1900	HID-M	6 AF/ACRE
1904	4N	28E	WM	20	SE NE	4.60	900	HID-M	6 AF/ACRE
1904	4N	28E	WM	20	SE NE	9.60	1000	HID-M	6 AF/ACRE
1904	4N	28E	WM	20	SE NE	4.50	1100	HID-M	6 AF/ACRE
1904	4N	28E	WM	20	SE NE	3.20	1200	HID-M	6 AF/ACRE
1904	4N	28E	WM	20	SE NE	6.70	1300	HID-M	6 AF/ACRE
1904	4N	28E	WM	20	SE NE	3.50	1400	HID-M	6 AF/ACRE
1904	4N	28E	WM	20	SE NE	3.50	1500	HID-M	6 AF/ACRE

PRIMARY AND SUPPLEMENTAL IRRIGATION <sup>1</sup>									
Priority	Twp	Rng	Mer	Sec	Q-Q	Acres	Tax Lot	Canal <sup>1</sup>	Duty
1904	4N	28E	WM	20	NE NW	8.00	100	HID-M	6 AF/ACRE
1904	4N	28E	WM	20	NE NW	10.60	200	HID-M	6 AF/ACRE
1904	4N	28E	WM	20	SE NW	3.50	300	HID-M	6 AF/ACRE
1904	4N	28E	WM	20	SE NW	4.60	300	HID-M	6 AF/ACRE
1904	4N	28E	WM	20	SE NW	0.10	1800	HID-M	6 AF/ACRE
1905	4N	28E	WM	20	NE SW	0.30	100	HID-A	6 AF/ACRE
1904	4N	28E	WM	20	NE SW	3.30	100	HID-M	6 AF/ACRE
1905	4N	28E	WM	20	SW SW	2.10	600	HID-A	6 AF/ACRE
1905	4N	28E	WM	20	SW SW	1.70	700	HID-A	6 AF/ACRE
1905	4N	28E	WM	20	SW SW	2.70	800	HID-A	6 AF/ACRE
1905	4N	28E	WM	20	SW SW	0.70	900	HID-A	6 AF/ACRE
1905	4N	28E	WM	20	SW SW	2.50	900	HID-A	6 AF/ACRE
1905	4N	28E	WM	20	SE SW	6.90	1000	HID-A	6 AF/ACRE
1905	4N	28E	WM	20	SE SW	18.90	1000	HID-A	6 AF/ACRE
1904	4N	28E	WM	20	SE SW	3.20	1000	HID-M	6 AF/ACRE
1905	4N	28E	WM	20	SE SW	3.50	1001	HID-A	6 AF/ACRE
1905	4N	28E	WM	20	NE SE	3.70	100	HID-A	6 AF/ACRE
1905	4N	28E	WM	20	NE SE	0.70	200	HID-A	6 AF/ACRE
1905	4N	28E	WM	20	NE SE	9.90	300	HID-A	6 AF/ACRE
1905	4N	28E	WM	20	NE SE	5.75	800	HID-A	6 AF/ACRE
1905	4N	28E	WM	20	NE SE	3.60	801	HID-A	6 AF/ACRE
1905	4N	28E	WM	20	NE SE	3.50	802	HID-A	6 AF/ACRE
1905	4N	28E	WM	20	NE SE	0.30	803	HID-A	6 AF/ACRE
1905	4N	28E	WM	20	NE SE	3.20	900	HID-A	6 AF/ACRE
1905	4N	28E	WM	20	NE SE	1.60	1000	HID-A	6 AF/ACRE
1905	4N	28E	WM	20	NW SE	8.90	300	HID-A	6 AF/ACRE
1904	4N	28E	WM	20	NW SE	3.20	501	HID-M	6 AF/ACRE
1904	4N	28E	WM	20	NW SE	3.30	600	HID-M	6 AF/ACRE
1905	4N	28E	WM	20	NW SE	16.50	700	HID-A	6 AF/ACRE
1904	4N	28E	WM	20	NW SE	2.90	700	HID-M	6 AF/ACRE
1904	4N	28E	WM	20	NW SE	2.00	1800	HID-M	6 AF/ACRE
1905	4N	28E	WM	20	SW SE	3.10	1600	HID-A	6 AF/ACRE
1905	4N	28E	WM	20	SW SE	7.40	1601	HID-A	6 AF/ACRE
1905	4N	28E	WM	20	SW SE	3.60	1602	HID-A	6 AF/ACRE
1905	4N	28E	WM	20	SW SE	21.50	1700	HID-A	6 AF/ACRE
1905	4N	28E	WM	20	SE SE	3.59	800	HID-A	6 AF/ACRE
1905	4N	28E	WM	20	SE SE	0.10	1000	HID-A	6 AF/ACRE
1905	4N	28E	WM	20	SE SE	1.06	1100	HID-A	6 AF/ACRE

PRIMARY AND SUPPLEMENTAL IRRIGATION <sup>1</sup>									
Priority	Twp	Rng	Mer	Sec	Q-Q	Acres	Tax Lot	Canal <sup>1</sup>	Duty
1904	4N	28E	WM	20	SE SE	5.94	1100	HID-M	6 AF/ACRE
1905	4N	28E	WM	20	SE SE	9.50	1200	HID-A	6 AF/ACRE
1905	4N	28E	WM	20	SE SE	4.43	1300	HID-A	3 AF/ACRE
1905	4N	28E	WM	20	SE SE	3.90	1400	HID-A	6 AF/ACRE
1905	4N	28E	WM	20	SE SE	3.70	1500	HID-A	6 AF/ACRE
1905	4N	28E	WM	21	NE NE	4.50	100	HID-A	6 AF/ACRE
1905	4N	28E	WM	21	NE NE	3.70	101	HID-A	6 AF/ACRE
1905	4N	28E	WM	21	NE NE	4.40	102	HID-A	6 AF/ACRE
1905	4N	28E	WM	21	NE NE	5.10	103	HID-A	6 AF/ACRE
1905	4N	28E	WM	21	NE NE	1.70	200	HID-A	6 AF/ACRE
1905	4N	28E	WM	21	NE NE	0.70	300	HID-A	6 AF/ACRE
1905	4N	28E	WM	21	NE NE	2.00	301	HID-A	6 AF/ACRE
1905	4N	28E	WM	21	NE NE	3.90	303	HID-A	6 AF/ACRE
1905	4N	28E	WM	21	NE NE	0.40	400	HID-A	6 AF/ACRE
1905	4N	28E	WM	21	NE NE	4.70	500	HID-A	6 AF/ACRE
1905	4N	28E	WM	21	NE NE	2.40	600	HID-A	6 AF/ACRE
1905	4N	28E	WM	21	NE NE	2.40	700	HID-A	6 AF/ACRE
1905	4N	28E	WM	21	NW NE	1.60	800	HID-A	6 AF/ACRE
1905	4N	28E	WM	21	NW NE	0.60	890	HID-A	6 AF/ACRE
1905	4N	28E	WM	21	NW NE	2.30	900	HID-A	6 AF/ACRE
1905	4N	28E	WM	21	NW NE	4.60	1000	HID-A	6 AF/ACRE
1905	4N	28E	WM	21	NW NE	4.00	1001	HID-A	6 AF/ACRE
1905	4N	28E	WM	21	NW NE	2.20	1100	HID-A	6 AF/ACRE
1905	4N	28E	WM	21	NW NE	0.90	1101	HID-A	6 AF/ACRE
1905	4N	28E	WM	21	NW NE	3.80	1200	HID-A	6 AF/ACRE
1905	4N	28E	WM	21	NW NE	1.60	1300	HID-A	6 AF/ACRE
1905	4N	28E	WM	21	NW NE	0.90	1400	HID-A	6 AF/ACRE
1905	4N	28E	WM	21	NW NE	2.40	1500	HID-A	6 AF/ACRE
1905	4N	28E	WM	21	NW NE	2.00	1600	HID-A	6 AF/ACRE
1905	4N	28E	WM	21	NW NE	2.00	1700	HID-A	6 AF/ACRE
1905	4N	28E	WM	21	NW NE	2.10	2301	HID-A	6 AF/ACRE
1905	4N	28E	WM	21	NW NE	1.80	2306	HID-A	6 AF/ACRE
1905	4N	28E	WM	21	SW NE	0.30	1800	HID-A	6 AF/ACRE
1905	4N	28E	WM	21	SW NE	0.15	1900	HID-A	6 AF/ACRE
1905	4N	28E	WM	21	SW NE	5.80	2000	HID-A	6 AF/ACRE
1905	4N	28E	WM	21	SW NE	2.80	2100	HID-A	6 AF/ACRE
1905	4N	28E	WM	21	SW NE	1.10	2200	HID-A	6 AF/ACRE
1905	4N	28E	WM	21	SW NE	3.80	2300	HID-A	6 AF/ACRE

PRIMARY AND SUPPLEMENTAL IRRIGATION <sup>1</sup>									
Priority	Twp	Rng	Mer	Sec	Q-Q	Acres	Tax Lot	Canal <sup>1</sup>	Duty
1905	4N	28E	WM	21	SW NE	1.30	2302	HID-A	6 AF/ACRE
1905	4N	28E	WM	21	SW NE	3.40	2303	HID-A	6 AF/ACRE
1905	4N	28E	WM	21	SW NE	5.20	2304	HID-A	6 AF/ACRE
1905	4N	28E	WM	21	SW NE	5.10	2305	HID-A	6 AF/ACRE
1905	4N	28E	WM	21	SW NE	3.80	2307	HID-A	6 AF/ACRE
1905	4N	28E	WM	21	SW NE	3.50	2308	HID-A	6 AF/ACRE
1905	4N	28E	WM	21	SE NE	1.70	300	HID-A	6 AF/ACRE
1905	4N	28E	WM	21	SE NE	2.80	302	HID-A	6 AF/ACRE
1905	4N	28E	WM	21	SE NE	0.90	400	HID-A	6 AF/ACRE
1905	4N	28E	WM	21	SE NE	5.70	2400	HID-A	6 AF/ACRE
1905	4N	28E	WM	21	SE NE	3.70	2401	HID-A	6 AF/ACRE
1905	4N	28E	WM	21	SE NE	3.70	2402	HID-A	6 AF/ACRE
1905	4N	28E	WM	21	SE NE	1.90	2600	HID-A	6 AF/ACRE
1904	4N	28E	WM	21	NE NW	0.60	100	HID-M	6 AF/ACRE
1904	4N	28E	WM	21	NE NW	0.60	200	HID-M	6 AF/ACRE
1904	4N	28E	WM	21	NE NW	1.60	300	HID-M	6 AF/ACRE
1904	4N	28E	WM	21	NE NW	0.80	400	HID-M	6 AF/ACRE
1904	4N	28E	WM	21	NE NW	4.00	500	HID-M	6 AF/ACRE
1904	4N	28E	WM	21	NE NW	1.80	600	HID-M	6 AF/ACRE
1904	4N	28E	WM	21	NE NW	2.30	600	HID-A	6 AF/ACRE
1905	4N	28E	WM	21	NE NW	1.60	700	HID-A	6 AF/ACRE
1904	4N	28E	WM	21	NE NW	0.50	701	HID-M	6 AF/ACRE
1904	4N	28E	WM	21	NE NW	3.40	701	HID-M	6 AF/ACRE
1904	4N	28E	WM	21	NE NW	4.00	803	HID-M	6 AF/ACRE
1904	4N	28E	WM	21	NE NW	6.20	804	HID-M	6 AF/ACRE
1904	4N	28E	WM	21	NE NW	3.80	805	HID-M	6 AF/ACRE
1905	4N	28E	WM	21	NW NW	0.60	700	HID-A	6 AF/ACRE
1904	4N	28E	WM	21	NW NW	3.60	801	HID-M	6 AF/ACRE
1904	4N	28E	WM	21	NW NW	2.70	802	HID-M	6 AF/ACRE
1904	4N	28E	WM	21	NW NW	5.10	806	HID-M	6 AF/ACRE
1905	4N	28E	WM	21	NW NW	1.43	1000	HID-A	3 AF/ACRE
1904	4N	28E	WM	21	NW NW	4.60	1001	HID-M	6 AF/ACRE
1904	4N	28E	WM	21	NW NW	0.90	1002	HID-M	6 AF/ACRE
1904	4N	28E	WM	21	NW NW	1.10	1003	HID-M	6 AF/ACRE
1904	4N	28E	WM	21	NW NW	0.80	1004	HID-M	6 AF/ACRE
1904	4N	28E	WM	21	NW NW	1.10	1005	HID-M	6 AF/ACRE
1904	4N	28E	WM	21	NW NW	3.60	1006	HID-M	6 AF/ACRE
1904	4N	28E	WM	21	NW NW	3.80	1008	HID-M	6 AF/ACRE

PRIMARY AND SUPPLEMENTAL IRRIGATION <sup>1</sup>									
Priority	Twp	Rng	Mer	Sec	Q-Q	Acres	Tax Lot	Canal <sup>1</sup>	Duty
1905	4N	28E	WM	21	SW NW	3.90	1100	HID-A	6 AF/ACRE
1905	4N	28E	WM	21	SW NW	4.70	1102	HID-A	6 AF/ACRE
1905	4N	28E	WM	21	SW NW	1.60	1103	HID-A	6 AF/ACRE
1905	4N	28E	WM	21	SW NW	3.40	1104	HID-A	6 AF/ACRE
1905	4N	28E	WM	21	SW NW	3.50	1190	HID-A	6 AF/ACRE
1905	4N	28E	WM	21	SW NW	5.20	1200	HID-A	6 AF/ACRE
1905	4N	28E	WM	21	SW NW	3.50	1201	HID-A	6 AF/ACRE
1905	4N	28E	WM	21	SW NW	5.70	1300	HID-A	6 AF/ACRE
1905	4N	28E	WM	21	SW NW	4.00	1301	HID-A	6 AF/ACRE
1905	4N	28E	WM	21	SE NW	0.90	202	HID-A	6 AF/ACRE
1905	4N	28E	WM	21	SE NW	2.50	1103	HID-A	6 AF/ACRE
1905	4N	28E	WM	21	SE NW	1.50	1104	HID-A	6 AF/ACRE
1905	4N	28E	WM	21	SE NW	5.00	1400	HID-A	6 AF/ACRE
1905	4N	28E	WM	21	SE NW	1.80	1500	HID-A	6 AF/ACRE
1905	4N	28E	WM	21	SE NW	2.80	1501	HID-A	6 AF/ACRE
1905	4N	28E	WM	21	SE NW	2.20	1600	HID-A	6 AF/ACRE
1905	4N	28E	WM	21	SE NW	1.00	1602	HID-A	6 AF/ACRE
1905	4N	28E	WM	21	SE NW	14.00	1700	HID-A	6 AF/ACRE
1905	4N	28E	WM	21	SE NW	3.80	1701	HID-A	6 AF/ACRE
1905	4N	28E	WM	21	NE SW	0.70	100	HID-A	6 AF/ACRE
1905	4N	28E	WM	21	NE SW	0.10	101	HID-A	6 AF/ACRE
1905	4N	28E	WM	21	NE SW	1.70	102	HID-A	6 AF/ACRE
1905	4N	28E	WM	21	NE SW	10.10	200	HID-A	6 AF/ACRE
1905	4N	28E	WM	21	NE SW	2.90	202	HID-A	6 AF/ACRE
1905	4N	28E	WM	21	NE SW	19.20	800	HID-A	3 AF/ACRE
1905	4N	28E	WM	21	NW SW	6.70	300	HID-A	6 AF/ACRE
1905	4N	28E	WM	21	NW SW	4.50	301	HID-A	6 AF/ACRE
1905	4N	28E	WM	21	NW SW	3.50	401	HID-A	6 AF/ACRE
1905	4N	28E	WM	21	NW SW	3.50	402	HID-A	6 AF/ACRE
1905	4N	28E	WM	21	NW SW	10.90	500	HID-A	3 AF/ACRE
1905	4N	28E	WM	21	NW SW	2.50	501	HID-A	6 AF/ACRE
1905	4N	28E	WM	21	NW SW	1.50	600	HID-A	6 AF/ACRE
1905	4N	28E	WM	21	SW SW	38.30	700	HID-A	6 AF/ACRE
1905	4N	28E	WM	21	SE SW	32.00	800	HID-A	6 AF/ACRE
1905	4N	28E	WM	21	NW SE	1.70	500	HID-A	3 AF/ACRE
1905	4N	28E	WM	21	NW SE	9.50	600	HID-A	3 AF/ACRE
1905	4N	28E	WM	21	NW SE	2.40	2300	HID-A	6 AF/ACRE
1905	4N	28E	WM	21	NW SE	2.40	2308	HID-A	6 AF/ACRE

PRIMARY AND SUPPLEMENTAL IRRIGATION <sup>1</sup>									
Priority	Twp	Rng	Mer	Sec	Q-Q	Acres	Tax Lot	Canal <sup>1</sup>	Duty
1905	4N	28E	WM	21	SW SE	6.70	700	HID-A	6 AF/ACRE
1905	4N	28E	WM	22	NW NE	1.00	1800	HID-A	6 AF/ACRE
1905	4N	28E	WM	22	SE NE	23.00	1500	HID-A	3 AF/ACRE
1905	4N	28E	WM	22	NE NW	4.30	200	HID-A	6 AF/ACRE
1904	4N	28E	WM	22	NE NW	0.30	200	HID-M	3 AF/ACRE
1904	4N	28E	WM	22	NE NW	1.10	300	HID-M	3 AF/ACRE
1905	4N	28E	WM	22	NW NW	3.80	200	HID-A	6 AF/ACRE
1904	4N	28E	WM	22	NW NW	0.50	200	HID-M	3 AF/ACRE
1904	4N	28E	WM	22	NW NW	0.36	300	HID-M	3 AF/ACRE
1904	4N	28E	WM	22	NW NW	2.40	300	HID-M	6 AF/ACRE
1905	4N	28E	WM	22	NW NW	5.20	400	HID-A	6 AF/ACRE
1905	4N	28E	WM	22	NW NW	2.10	500	HID-A	6 AF/ACRE
1905	4N	28E	WM	22	NW NW	4.80	600	HID-A	6 AF/ACRE
1905	4N	28E	WM	22	NW NW	0.80	700	HID-A	6 AF/ACRE
1905	4N	28E	WM	22	NW NW	11.30	800	HID-A	6 AF/ACRE
1905	4N	28E	WM	22	SW NW	8.60	200	HID-A	6 AF/ACRE
1904	4N	28E	WM	22	SW NW	0.10	200	HID-M	3 AF/ACRE
1904	4N	28E	WM	22	SW NW	0.64	300	HID-M	6 AF/ACRE
1905	4N	28E	WM	22	SW NW	0.80	800	HID-A	6 AF/ACRE
1905	4N	28E	WM	22	SW NW	1.10	900	HID-A	6 AF/ACRE
1905	4N	28E	WM	23	NE NW	6.60	800	HID-A	3 AF/ACRE
1905	4N	28E	WM	23	NE NW	30.00	800	HID-A	3 AF/ACRE
1905	4N	28E	WM	23	NW NW	35.50	800	HID-A	3 AF/ACRE
1905	4N	28E	WM	23	SW NW	38.30	800	HID-A	3 AF/ACRE
1905	4N	28E	WM	23	SE NW	0.20	1500	HID-A	3 AF/ACRE
1905	4N	28E	WM	23	SE NW	10.70	1500	HID-A	3 AF/ACRE
1905	4N	28E	WM	23	SE NW	20.30	1500	HID-A	3 AF/ACRE
1905	4N	28E	WM	29	NW NW	2.00	2501	HID-A	6 AF/ACRE
1904	4N	28E	WM	29	NW NW	8.40	600	HID-M	6 AF/ACRE
1905	4N	28E	WM	30	NE NE	1.00	2501	HID-A	6 AF/ACRE
1904	4N	28E	WM	30	NE NE	2.10	600	HID-M	6 AF/ACRE
1904	4N	28E	WM	30	NE NE	2.90	600	HID-M	6 AF/ACRE
1904	4N	28E	WM	30	NE NE	4.40	600	HID-M	6 AF/ACRE
1904	4N	28E	WM	30	NW NE	0.20	600	HID-M	6 AF/ACRE
1904	4N	28E	WM	30	NW NE	6.20	600	HID-M	6 AF/ACRE
1905	4N	29E	WM	4	NE NE	3.00	200	HID-A	6 AF/ACRE
1905	4N	29E	WM	4	NE NE	0.20	900	HID-A	6 AF/ACRE
1905	4N	29E	WM	4	NW NE	8.10	300	HID-A	6 AF/ACRE

PRIMARY AND SUPPLEMENTAL IRRIGATION <sup>1</sup>									
Priority	Twp	Rng	Mer	Sec	Q-Q	Acres	Tax Lot	Canal <sup>1</sup>	Duty
1905	4N	29E	WM	4	NW NE	9.00	400	HID-A	6 AF/ACRE
1905	4N	29E	WM	4	NW NE	9.90	400	HID-A	3 AF/ACRE
1905	4N	29E	WM	4	SW NE	0.10	900	HID-A	6 AF/ACRE
1905	4N	29E	WM	4	SW NE	5.40	1400	HID-A	3 AF/ACRE
1905	4N	29E	WM	4	SW NE	5.60	1400	HID-A	3 AF/ACRE
1905	4N	29E	WM	4	SE NE	14.50	900	HID-A	6 AF/ACRE
1905	4N	29E	WM	4	SE NE	4.60	1400	HID-A	3 AF/ACRE
1905	4N	29E	WM	4	SE NE	7.10	1400	HID-A	3 AF/ACRE
1905	4N	29E	WM	4	NE NW	5.30	500	HID-A	6 AF/ACRE
1905	4N	29E	WM	4	NE NW	0.70	501	HID-A	6 AF/ACRE
1905	4N	29E	WM	4	NE NW	4.20	501	HID-A	3 AF/ACRE
1905	4N	29E	WM	4	NE NW	4.60	502	HID-A	6 AF/ACRE
1905	4N	29E	WM	4	NE NW	4.10	503	HID-A	3 AF/ACRE
1905	4N	29E	WM	4	NE NW	2.00	600	HID-A	6 AF/ACRE
1905	4N	29E	WM	4	NE NW	6.70	700	HID-A	6 AF/ACRE
1905	4N	29E	WM	4	NE NW	2.50	800	HID-A	6 AF/ACRE
1905	4N	29E	WM	4	NE NW	7.50	800	HID-A	3 AF/ACRE
1905	4N	29E	WM	4	NW NW	1.10	100	HID-A	6 AF/ACRE
1905	4N	29E	WM	4	NW NW	1.80	100	HID-A	6 AF/ACRE
1905	4N	29E	WM	4	NW NW	4.20	200	HID-A	6 AF/ACRE
1905	4N	29E	WM	4	NW NW	3.60	400	HID-A	6 AF/ACRE
1905	4N	29E	WM	4	NW NW	3.70	500	HID-A	6 AF/ACRE
1905	4N	29E	WM	4	NW NW	0.10	600	HID-A	3 AF/ACRE
1905	4N	29E	WM	4	NW NW	3.90	600	HID-A	6 AF/ACRE
1905	4N	29E	WM	4	NW NW	8.40	700	HID-A	6 AF/ACRE
1905	4N	29E	WM	4	NW NW	0.50	1000	HID-A	6 AF/ACRE
1905	4N	29E	WM	4	NW NW	3.80	800	HID-A	3 AF/ACRE
1905	4N	29E	WM	4	NW NW	7.20	800	HID-A	6 AF/ACRE
1905	4N	29E	WM	4	SW NW	2.30	800	HID-A	3 AF/ACRE
1905	4N	29E	WM	4	SW NW	2.80	800	HID-A	6 AF/ACRE
1905	4N	29E	WM	4	SW NW	1.70	1100	HID-A	3 AF/ACRE
1905	4N	29E	WM	4	SW NW	3.10	1100	HID-A	6 AF/ACRE
1905	4N	29E	WM	4	SW NW	0.10	1200	HID-A	6 AF/ACRE
1905	4N	29E	WM	4	SW NW	0.70	1200	HID-A	6 AF/ACRE
1905	4N	29E	WM	4	SW NW	3.20	1200	HID-A	3 AF/ACRE
1905	4N	29E	WM	4	SW NW	0.70	1300	HID-A	6 AF/ACRE
1905	4N	29E	WM	4	SW NW	5.50	1300	HID-A	3 AF/ACRE
1905	4N	29E	WM	4	SE NW	0.40	501	HID-A	3 AF/ACRE

PRIMARY AND SUPPLEMENTAL IRRIGATION <sup>1</sup>									
Priority	Twp	Rng	Mer	Sec	Q-Q	Acres	Tax Lot	Canal <sup>1</sup>	Duty
1905	4N	29E	WM	4	SE NW	0.40	503	HID-A	3 AF/ACRE
1905	4N	29E	WM	4	SE NW	0.50	800	HID-A	3 AF/ACRE
1905	4N	29E	WM	4	NE SE	38.40	1400	HID-A	3 AF/ACRE
1905	4N	29E	WM	4	NW SE	1.30	1400	HID-A	3 AF/ACRE
1905	4N	29E	WM	4	NW SE	38.40	1400	HID-A	3 AF/ACRE
1905	4N	29E	WM	4	SW SE	36.30	1500	HID-A	3 AF/ACRE
1905	4N	29E	WM	4	SE SE	18.60	1400	HID-A	3 AF/ACRE
1905	4N	29E	WM	5	NE NE	3.70	100	HID-A	6 AF/ACRE
1905	4N	29E	WM	5	NE NE	1.80	101	HID-A	6 AF/ACRE
1905	4N	29E	WM	5	NE NE	3.70	102	HID-A	6 AF/ACRE
1905	4N	29E	WM	5	NE NE	1.90	103	HID-A	6 AF/ACRE
1905	4N	29E	WM	5	NE NE	1.60	104	HID-A	6 AF/ACRE
1905	4N	29E	WM	5	NE NE	1.80	105	HID-A	6 AF/ACRE
1905	4N	29E	WM	5	NE NE	0.90	106	HID-A	6 AF/ACRE
1905	4N	29E	WM	5	NE NE	1.20	107	HID-A	6 AF/ACRE
1905	4N	29E	WM	5	NE NE	1.80	108	HID-A	6 AF/ACRE
1905	4N	29E	WM	5	NE NE	4.00	200	HID-A	6 AF/ACRE
1905	4N	29E	WM	5	NE NE	0.80	201	HID-A	6 AF/ACRE
1905	4N	29E	WM	5	NE NE	1.90	303	HID-A	6 AF/ACRE
1905	4N	29E	WM	5	NE NE	3.40	401	HID-A	6 AF/ACRE
1905	4N	29E	WM	5	NE NE	2.00	900	HID-A	6 AF/ACRE
1905	4N	29E	WM	5	NE NE	5.80	1000	HID-A	6 AF/ACRE
1905	4N	29E	WM	5	NE NE	1.80	1002	HID-A	6 AF/ACRE
1905	4N	29E	WM	5	NW NE	1.90	300	HID-A	6 AF/ACRE
1905	4N	29E	WM	5	NW NE	1.80	301	HID-A	6 AF/ACRE
1905	4N	29E	WM	5	NW NE	1.90	302	HID-A	6 AF/ACRE
1905	4N	29E	WM	5	NW NE	2.10	304	HID-A	6 AF/ACRE
1905	4N	29E	WM	5	NW NE	1.80	305	HID-A	6 AF/ACRE
1905	4N	29E	WM	5	NW NE	5.40	400	HID-A	6 AF/ACRE
1905	4N	29E	WM	5	NW NE	1.90	500	HID-A	6 AF/ACRE
1905	4N	29E	WM	5	NW NE	1.90	600	HID-A	6 AF/ACRE
1905	4N	29E	WM	5	NW NE	1.70	601	HID-A	6 AF/ACRE
1905	4N	29E	WM	5	NW NE	19.30	800	HID-A	6 AF/ACRE
1905	4N	29E	WM	5	NW NE	0.80	802	HID-A	6 AF/ACRE
1905	4N	29E	WM	5	SW NE	1.80	1300	HID-A	6 AF/ACRE
1905	4N	29E	WM	5	SW NE	2.00	1400	HID-A	6 AF/ACRE
1905	4N	29E	WM	5	SW NE	2.10	1402	HID-A	6 AF/ACRE
1905	4N	29E	WM	5	SW NE	2.00	1403	HID-A	6 AF/ACRE

PRIMARY AND SUPPLEMENTAL IRRIGATION <sup>1</sup>									
Priority	Twp	Rng	Mer	Sec	Q-Q	Acres	Tax Lot	Canal <sup>1</sup>	Duty
1905	4N	29E	WM	5	SW NE	2.80	1404	HID-A	6 AF/ACRE
1905	4N	29E	WM	5	SW NE	2.10	1405	HID-A	6 AF/ACRE
1905	4N	29E	WM	5	SW NE	1.90	1406	HID-A	6 AF/ACRE
1905	4N	29E	WM	5	SW NE	1.60	1407	HID-A	6 AF/ACRE
1905	4N	29E	WM	5	SW NE	12.50	1500	HID-A	6 AF/ACRE
1905	4N	29E	WM	5	SW NE	3.50	1501	HID-A	6 AF/ACRE
1905	4N	29E	WM	5	SW NE	1.70	1502	HID-A	6 AF/ACRE
1905	4N	29E	WM	5	SW NE	1.70	1600	HID-A	6 AF/ACRE
1905	4N	29E	WM	5	SE NE	1.80	1100	HID-A	6 AF/ACRE
1905	4N	29E	WM	5	SE NE	1.50	1102	HID-A	6 AF/ACRE
1905	4N	29E	WM	5	SE NE	1.70	1103	HID-A	6 AF/ACRE
1905	4N	29E	WM	5	SE NE	1.90	1104	HID-A	6 AF/ACRE
1905	4N	29E	WM	5	SE NE	1.80	1105	HID-A	6 AF/ACRE
1905	4N	29E	WM	5	SE NE	3.00	1200	HID-A	6 AF/ACRE
1905	4N	29E	WM	5	SE NE	1.90	1700	HID-A	3 AF/ACRE
1905	4N	29E	WM	5	SE NE	1.80	1702	HID-A	6 AF/ACRE
1905	4N	29E	WM	5	SE NE	1.70	1703	HID-A	6 AF/ACRE
1905	4N	29E	WM	5	SE NE	2.00	1704	HID-A	6 AF/ACRE
1905	4N	29E	WM	5	SE NE	0.70	1705	HID-A	3 AF/ACRE
1905	4N	29E	WM	5	SE NE	1.30	1705	HID-A	6 AF/ACRE
1905	4N	29E	WM	5	SE NE	1.90	1707	HID-A	6 AF/ACRE
1905	4N	29E	WM	5	SE NE	1.90	1708	HID-A	6 AF/ACRE
1905	4N	29E	WM	5	SE NE	1.90	1710	HID-A	6 AF/ACRE
1905	4N	29E	WM	5	SE NE	2.10	1800	HID-A	3 AF/ACRE
1905	4N	29E	WM	5	SE NE	1.90	1801	HID-A	3 AF/ACRE
1905	4N	29E	WM	5	SE NE	2.10	1802	HID-A	3 AF/ACRE
1905	4N	29E	WM	5	SE NE	0.40	1803	HID-A	3 AF/ACRE
1905	4N	29E	WM	5	SE NE	1.80	1803	HID-A	6 AF/ACRE
1904	4N	29E	WM	5	NE NW	1.42	301	HID-M	6 AF/ACRE
1905	4N	29E	WM	5	NE NW	1.40	400	HID-A	6 AF/ACRE
1905	4N	29E	WM	5	NE NW	1.40	401	HID-A	6 AF/ACRE
1905	4N	29E	WM	5	NE NW	1.30	500	HID-A	6 AF/ACRE
1905	4N	29E	WM	5	NE NW	2.20	600	HID-A	6 AF/ACRE
1905	4N	29E	WM	5	NE NW	2.20	700	HID-A	6 AF/ACRE
1905	4N	29E	WM	5	NE NW	2.20	701	HID-A	6 AF/ACRE
1905	4N	29E	WM	5	NE NW	12.00	1400	HID-A	6 AF/ACRE
1905	4N	29E	WM	5	NE NW	0.60	1402	HID-A	6 AF/ACRE
1904	4N	29E	WM	5	NE NW	0.40	1402	HID-M	6 AF/ACRE

PRIMARY AND SUPPLEMENTAL IRRIGATION <sup>1</sup>									
Priority	Twp	Rng	Mer	Sec	Q-Q	Acres	Tax Lot	Canal <sup>1</sup>	Duty
1904	4N	29E	WM	5	NE NW	1.00	1402	HID-M	3 AF/ACRE
1905	4N	29E	WM	5	NE NW	1.80	1404	HID-A	6 AF/ACRE
1905	4N	29E	WM	5	NE NW	1.60	1405	HID-A	6 AF/ACRE
1905	4N	29E	WM	5	NE NW	1.70	1407	HID-A	6 AF/ACRE
1905	4N	29E	WM	5	NW NW	2.70	800	HID-A	6 AF/ACRE
1905	4N	29E	WM	5	NW NW	2.50	900	HID-A	6 AF/ACRE
1905	4N	29E	WM	5	NW NW	1.80	901	HID-A	6 AF/ACRE
1905	4N	29E	WM	5	NW NW	3.40	1002	HID-A	6 AF/ACRE
1905	4N	29E	WM	5	NW NW	1.80	1100	HID-A	6 AF/ACRE
1905	4N	29E	WM	5	NW NW	1.80	1200	HID-A	6 AF/ACRE
1905	4N	29E	WM	5	NW NW	1.60	1300	HID-A	6 AF/ACRE
1905	4N	29E	WM	5	NW NW	1.90	3300	HID-A	6 AF/ACRE
1905	4N	29E	WM	5	NW NW	1.00	3400	HID-A	6 AF/ACRE
1905	4N	29E	WM	5	NW NW	1.00	3500	HID-A	6 AF/ACRE
1905	4N	29E	WM	5	NW NW	1.00	3600	HID-A	6 AF/ACRE
1905	4N	29E	WM	5	NW NW	1.10	3700	HID-A	6 AF/ACRE
1904	4N	29E	WM	5	NW NW	0.80	3800	HID-M	3 AF/ACRE
1904	4N	29E	WM	5	NW NW	1.00	3900	HID-M	3 AF/ACRE
1904	4N	29E	WM	5	NW NW	1.00	4000	HID-M	3 AF/ACRE
1904	4N	29E	WM	5	NW NW	1.00	4100	HID-M	3 AF/ACRE
1904	4N	29E	WM	5	NW NW	1.00	4200	HID-M	3 AF/ACRE
1905	4N	29E	WM	5	SW NW	2.10	1900	HID-A	6 AF/ACRE
1905	4N	29E	WM	5	SW NW	2.10	1901	HID-A	6 AF/ACRE
1905	4N	29E	WM	5	SW NW	2.40	2000	HID-A	6 AF/ACRE
1905	4N	29E	WM	5	SW NW	1.80	2001	HID-A	6 AF/ACRE
1905	4N	29E	WM	5	SW NW	1.10	2100	HID-A	6 AF/ACRE
1905	4N	29E	WM	5	SW NW	1.60	2200	HID-A	6 AF/ACRE
1905	4N	29E	WM	5	SW NW	2.80	2202	HID-A	6 AF/ACRE
1905	4N	29E	WM	5	SW NW	1.80	2300	HID-A	6 AF/ACRE
1905	4N	29E	WM	5	SW NW	0.80	2400	HID-A	6 AF/ACRE
1905	4N	29E	WM	5	SW NW	1.30	2500	HID-A	6 AF/ACRE
1905	4N	29E	WM	5	SW NW	2.00	2601	HID-A	6 AF/ACRE
1905	4N	29E	WM	5	SW NW	1.50	2602	HID-A	6 AF/ACRE
1905	4N	29E	WM	5	SW NW	1.90	2603	HID-A	6 AF/ACRE
1905	4N	29E	WM	5	SW NW	3.90	2700	HID-A	6 AF/ACRE
1905	4N	29E	WM	5	SW NW	2.70	2800	HID-A	6 AF/ACRE
1905	4N	29E	WM	5	SW NW	1.60	2801	HID-A	6 AF/ACRE
1905	4N	29E	WM	5	SE NW	1.40	1500	HID-A	6 AF/ACRE

PRIMARY AND SUPPLEMENTAL IRRIGATION <sup>1</sup>									
Priority	Twp	Rng	Mer	Sec	Q-Q	Acres	Tax Lot	Canal <sup>1</sup>	Duty
1905	4N	29E	WM	5	SE NW	3.20	1501	HID-A	6 AF/ACRE
1905	4N	29E	WM	5	SE NW	1.70	1502	HID-A	6 AF/ACRE
1905	4N	29E	WM	5	SE NW	1.90	1503	HID-A	6 AF/ACRE
1905	4N	29E	WM	5	SE NW	2.10	1504	HID-A	6 AF/ACRE
1905	4N	29E	WM	5	SE NW	1.60	1600	HID-A	6 AF/ACRE
1905	4N	29E	WM	5	SE NW	1.70	1700	HID-A	6 AF/ACRE
1905	4N	29E	WM	5	SE NW	3.30	1800	HID-A	6 AF/ACRE
1905	4N	29E	WM	5	SE NW	1.70	1801	HID-A	6 AF/ACRE
1905	4N	29E	WM	5	SE NW	1.90	2900	HID-A	6 AF/ACRE
1905	4N	29E	WM	5	SE NW	1.70	2901	HID-A	6 AF/ACRE
1905	4N	29E	WM	5	SE NW	1.60	3000	HID-A	6 AF/ACRE
1905	4N	29E	WM	5	SE NW	1.70	3100	HID-A	6 AF/ACRE
1905	4N	29E	WM	5	SE NW	1.80	3101	HID-A	6 AF/ACRE
1905	4N	29E	WM	5	SE NW	2.00	3102	HID-A	6 AF/ACRE
1905	4N	29E	WM	5	SE NW	2.30	3200	HID-A	6 AF/ACRE
1905	4N	29E	WM	5	NE SW	0.70	100	HID-A	3 AF/ACRE
1905	4N	29E	WM	5	NE SW	1.90	102	HID-A	6 AF/ACRE
1905	4N	29E	WM	5	NE SW	1.80	103	HID-A	6 AF/ACRE
1905	4N	29E	WM	5	NE SW	1.80	104	HID-A	3 AF/ACRE
1905	4N	29E	WM	5	NE SW	0.50	105	HID-A	3 AF/ACRE
1905	4N	29E	WM	5	NE SW	1.30	105	HID-A	6 AF/ACRE
1905	4N	29E	WM	5	NE SW	0.20	106	HID-A	3 AF/ACRE
1905	4N	29E	WM	5	NE SW	1.60	106	HID-A	6 AF/ACRE
1905	4N	29E	WM	5	NE SW	2.10	107	HID-A	3 AF/ACRE
1905	4N	29E	WM	5	NE SW	1.00	200	HID-A	6 AF/ACRE
1905	4N	29E	WM	5	NE SW	2.00	300	HID-A	3 AF/ACRE
1905	4N	29E	WM	5	NE SW	1.80	400	HID-A	3 AF/ACRE
1905	4N	29E	WM	5	NE SW	1.70	501	HID-A	3 AF/ACRE
1905	4N	29E	WM	5	NE SW	1.30	502	HID-A	3 AF/ACRE
1905	4N	29E	WM	5	NE SW	1.30	503	HID-A	3 AF/ACRE
1905	4N	29E	WM	5	NE SW	2.50	600	HID-A	3 AF/ACRE
1905	4N	29E	WM	5	NE SW	0.10	502	HID-A	3 AF/ACRE
1905	4N	29E	WM	5	NE SW	2.10	602	HID-A	3 AF/ACRE
1905	4N	29E	WM	5	NE SW	1.90	701	HID-A	3 AF/ACRE
1905	4N	29E	WM	5	NE SW	2.10	702	HID-A	3 AF/ACRE
1905	4N	29E	WM	5	NE SW	4.40	703	HID-A	6 AF/ACRE
1905	4N	29E	WM	5	NW SW	1.40	700	HID-A	6 AF/ACRE
1905	4N	29E	WM	5	NW SW	1.60	700	HID-A	3 AF/ACRE

PRIMARY AND SUPPLEMENTAL IRRIGATION <sup>1</sup>									
Priority	Twp	Rng	Mer	Sec	Q-Q	Acres	Tax Lot	Canal <sup>1</sup>	Duty
1905	4N	29E	WM	5	NW SW	1.70	704	HID-A	6 AF/ACRE
1905	4N	29E	WM	5	NW SW	0.80	705	HID-A	6 AF/ACRE
1905	4N	29E	WM	5	NW SW	2.90	705	HID-A	3 AF/ACRE
1905	4N	29E	WM	5	NW SW	0.20	800	HID-A	6 AF/ACRE
1905	4N	29E	WM	5	NW SW	2.10	900	HID-A	6 AF/ACRE
1905	4N	29E	WM	5	NW SW	1.80	1000	HID-A	6 AF/ACRE
1905	4N	29E	WM	5	NW SW	1.60	1001	HID-A	6 AF/ACRE
1905	4N	29E	WM	5	NW SW	0.10	1002	HID-A	3 AF/ACRE
1905	4N	29E	WM	5	NW SW	2.70	1002	HID-A	6 AF/ACRE
1905	4N	29E	WM	5	NW SW	3.90	1100	HID-A	6 AF/ACRE
1905	4N	29E	WM	5	NW SW	15.60	1100	HID-A	3 AF/ACRE
1905	4N	29E	WM	5	SW SW	0.60	100	HID-A	3 AF/ACRE
1905	4N	29E	WM	5	SW SW	18.20	100	HID-A	3 AF/ACRE
1905	4N	29E	WM	5	SW SW	4.90	1200	HID-A	3 AF/ACRE
1905	4N	29E	WM	5	SW SW	1.70	1300	HID-A	3 AF/ACRE
1905	4N	29E	WM	5	SW SW	1.60	1400	HID-A	3 AF/ACRE
1905	4N	29E	WM	5	SW SW	3.20	1401	HID-A	3 AF/ACRE
1905	4N	29E	WM	5	SE SW	12.90	100	HID-A	3 AF/ACRE
1905	4N	29E	WM	5	SE SW	16.10	100	HID-A	3 AF/ACRE
1905	4N	29E	WM	5	SE SW	0.20	400	HID-A	3 AF/ACRE
1905	4N	29E	WM	5	SE SW	0.50	502	HID-A	3 AF/ACRE
1905	4N	29E	WM	5	SE SW	0.40	503	HID-A	3 AF/ACRE
1905	4N	29E	WM	5	SE SW	1.70	502	HID-A	3 AF/ACRE
1905	4N	29E	WM	5	NE SE	1.30	100	HID-A	3 AF/ACRE
1905	4N	29E	WM	5	NE SE	1.00	200	HID-A	3 AF/ACRE
1905	4N	29E	WM	5	NE SE	1.50	300	HID-A	3 AF/ACRE
1905	4N	29E	WM	5	NE SE	3.70	301	HID-A	3 AF/ACRE
1905	4N	29E	WM	5	NE SE	7.50	700	HID-A	3 AF/ACRE
1905	4N	29E	WM	5	NE SE	14.30	800	HID-A	3 AF/ACRE
1905	4N	29E	WM	5	NW SE	0.60	100	HID-A	3 AF/ACRE
1905	4N	29E	WM	5	NW SE	10.00	100	HID-A	3 AF/ACRE
1905	4N	29E	WM	5	NW SE	1.60	400	HID-A	3 AF/ACRE
1905	4N	29E	WM	5	NW SE	2.60	500	HID-A	6 AF/ACRE
1905	4N	29E	WM	5	NW SE	3.40	500	HID-A	3 AF/ACRE
1905	4N	29E	WM	5	NW SE	1.60	501	HID-A	3 AF/ACRE
1905	4N	29E	WM	5	NW SE	2.30	502	HID-A	3 AF/ACRE
1905	4N	29E	WM	5	NW SE	0.60	503	HID-A	3 AF/ACRE
1905	4N	29E	WM	5	NW SE	1.40	503	HID-A	6 AF/ACRE

PRIMARY AND SUPPLEMENTAL IRRIGATION <sup>1</sup>									
Priority	Twp	Rng	Mer	Sec	Q-Q	Acres	Tax Lot	Canal <sup>1</sup>	Duty
1905	4N	29E	WM	5	NW SE	4.20	600	HID-A	6 AF/ACRE
1905	4N	29E	WM	5	NW SE	5.50	600	HID-A	3 AF/ACRE
1905	4N	29E	WM	5	SW SE	1.50	100	HID-A	3 AF/ACRE
1905	4N	29E	WM	5	SW SE	35.20	100	HID-A	3 AF/ACRE
1905	4N	29E	WM	5	SE SE	39.20	800	HID-A	3 AF/ACRE
1905	4N	29E	WM	6	NE NE	0.90	200	HID-A	6 AF/ACRE
1905	4N	29E	WM	6	NE NE	1.70	300	HID-A	6 AF/ACRE
1905	4N	29E	WM	6	NE NE	0.30	400	HID-A	6 AF/ACRE
1905	4N	29E	WM	6	NE NE	2.00	501	HID-A	6 AF/ACRE
1905	4N	29E	WM	6	NE NE	2.40	500	HID-A	6 AF/ACRE
1905	4N	29E	WM	6	NE NE	1.70	700	HID-A	6 AF/ACRE
1905	4N	29E	WM	6	NE NE	1.10	701	HID-A	6 AF/ACRE
1905	4N	29E	WM	6	NE NE	0.90	800	HID-A	6 AF/ACRE
1905	4N	29E	WM	6	NE NE	0.90	900	HID-A	6 AF/ACRE
1905	4N	29E	WM	6	NE NE	0.90	1000	HID-A	6 AF/ACRE
1905	4N	29E	WM	6	NE NE	0.90	1100	HID-A	6 AF/ACRE
1905	4N	29E	WM	6	NE NE	0.90	1200	HID-A	6 AF/ACRE
1905	4N	29E	WM	6	NE NE	4.20	3000	HID-A	6 AF/ACRE
1905	4N	29E	WM	6	NE NE	2.00	3100	HID-A	6 AF/ACRE
1905	4N	29E	WM	6	NE NE	2.30	3200	HID-A	6 AF/ACRE
1905	4N	29E	WM	6	NE NE	1.70	3300	HID-A	6 AF/ACRE
1905	4N	29E	WM	6	NE NE	1.80	3400	HID-A	6 AF/ACRE
1905	4N	29E	WM	6	NE NE	2.10	3500	HID-A	6 AF/ACRE
1905	4N	29E	WM	6	NE NE	3.20	3600	HID-A	6 AF/ACRE
1905	4N	29E	WM	6	NE NE	0.30	3700	HID-A	6 AF/ACRE
1905	4N	29E	WM	6	NE NE	2.10	3800	HID-A	6 AF/ACRE
1905	4N	29E	WM	6	NW NE	1.70	700	HID-A	6 AF/ACRE
1905	4N	29E	WM	6	NW NE	1.10	701	HID-A	6 AF/ACRE
1905	4N	29E	WM	6	NW NE	0.80	1300	HID-A	6 AF/ACRE
1905	4N	29E	WM	6	NW NE	2.30	1500	HID-A	6 AF/ACRE
1905	4N	29E	WM	6	NW NE	0.60	1600	HID-A	6 AF/ACRE
1905	4N	29E	WM	6	NW NE	1.20	1600	HID-A	6 AF/ACRE
1905	4N	29E	WM	6	NW NE	3.40	1700	HID-A	6 AF/ACRE
1905	4N	29E	WM	6	NW NE	0.30	1800	HID-A	6 AF/ACRE
1905	4N	29E	WM	6	NW NE	1.80	1900	HID-A	6 AF/ACRE
1905	4N	29E	WM	6	NW NE	0.90	2000	HID-A	6 AF/ACRE
1905	4N	29E	WM	6	NW NE	0.70	2100	HID-A	6 AF/ACRE
1905	4N	29E	WM	6	NW NE	2.00	2101	HID-A	6 AF/ACRE

PRIMARY AND SUPPLEMENTAL IRRIGATION <sup>1</sup>									
Priority	Twp	Rng	Mer	Sec	Q-Q	Acres	Tax Lot	Canal <sup>1</sup>	Duty
1905	4N	29E	WM	6	NW NE	0.90	2200	HID-A	6 AF/ACRE
1905	4N	29E	WM	6	NW NE	0.80	2300	HID-A	6 AF/ACRE
1905	4N	29E	WM	6	NW NE	4.00	2400	HID-A	6 AF/ACRE
1905	4N	29E	WM	6	NW NE	1.60	2401	HID-A	6 AF/ACRE
1905	4N	29E	WM	6	NW NE	3.80	2600	HID-A	6 AF/ACRE
1905	4N	29E	WM	6	NW NE	2.50	2601	HID-A	6 AF/ACRE
1905	4N	29E	WM	6	NW NE	1.80	2602	HID-A	6 AF/ACRE
1905	4N	29E	WM	6	NW NE	2.20	2900	HID-A	6 AF/ACRE
1905	4N	29E	WM	6	SW NE	1.00	2700	HID-A	6 AF/ACRE
1905	4N	29E	WM	6	SW NE	0.70	2800	HID-A	6 AF/ACRE
1905	4N	29E	WM	6	SW NE	0.30	4500	HID-A	6 AF/ACRE
1905	4N	29E	WM	6	SW NE	2.50	4600	HID-A	6 AF/ACRE
1905	4N	29E	WM	6	SW NE	1.80	4603	HID-A	6 AF/ACRE
1905	4N	29E	WM	6	SW NE	1.90	4604	HID-A	6 AF/ACRE
1905	4N	29E	WM	6	SW NE	1.70	4800	HID-A	6 AF/ACRE
1905	4N	29E	WM	6	SW NE	1.70	4900	HID-A	6 AF/ACRE
1905	4N	29E	WM	6	SW NE	1.70	5000	HID-A	6 AF/ACRE
1905	4N	29E	WM	6	SW NE	1.70	5100	HID-A	6 AF/ACRE
1905	4N	29E	WM	6	SW NE	1.70	5200	HID-A	6 AF/ACRE
1905	4N	29E	WM	6	SW NE	1.90	5201	HID-A	6 AF/ACRE
1905	4N	29E	WM	6	SW NE	2.60	5202	HID-A	6 AF/ACRE
1905	4N	29E	WM	6	SW NE	1.60	5300	HID-A	6 AF/ACRE
1905	4N	29E	WM	6	SW NE	1.70	5400	HID-A	6 AF/ACRE
1905	4N	29E	WM	6	SW NE	2.00	5500	HID-A	6 AF/ACRE
1905	4N	29E	WM	6	SW NE	1.70	5501	HID-A	6 AF/ACRE
1905	4N	29E	WM	6	SW NE	1.30	5600	HID-A	6 AF/ACRE
1905	4N	29E	WM	6	SW NE	1.50	5700	HID-A	6 AF/ACRE
1905	4N	29E	WM	6	SW NE	0.80	5800	HID-A	6 AF/ACRE
1905	4N	29E	WM	6	SE NE	1.90	4000	HID-A	6 AF/ACRE
1905	4N	29E	WM	6	SE NE	4.80	4100	HID-A	6 AF/ACRE
1905	4N	29E	WM	6	SE NE	2.00	4101	HID-A	6 AF/ACRE
1905	4N	29E	WM	6	SE NE	1.80	4102	HID-A	6 AF/ACRE
1905	4N	29E	WM	6	SE NE	1.50	4103	HID-A	6 AF/ACRE
1905	4N	29E	WM	6	SE NE	1.70	4200	HID-A	6 AF/ACRE
1905	4N	29E	WM	6	SE NE	1.60	4400	HID-A	6 AF/ACRE
1905	4N	29E	WM	6	SE NE	3.00	4401	HID-A	6 AF/ACRE
1905	4N	29E	WM	6	SE NE	1.80	4402	HID-A	6 AF/ACRE
1905	4N	29E	WM	6	SE NE	3.60	4404	HID-A	6 AF/ACRE

PRIMARY AND SUPPLEMENTAL IRRIGATION <sup>1</sup>									
Priority	Twp	Rng	Mer	Sec	Q-Q	Acres	Tax Lot	Canal <sup>1</sup>	Duty
1905	4N	29E	WM	6	SE NE	1.80	4405	HID-A	6 AF/ACRE
1905	4N	29E	WM	6	SE NE	2.00	4406	HID-A	6 AF/ACRE
1905	4N	29E	WM	6	SE NE	1.60	4407	HID-A	6 AF/ACRE
1905	4N	29E	WM	6	SE NE	1.60	4408	HID-A	6 AF/ACRE
1905	4N	29E	WM	6	SW NW	1.90	4400	HID-A	6 AF/ACRE
1905	4N	29E	WM	6	SW NW	1.90	4401	HID-A	6 AF/ACRE
1905	4N	29E	WM	6	SW NW	3.70	4402	HID-A	6 AF/ACRE
1905	4N	29E	WM	6	SW NW	4.00	4500	HID-A	6 AF/ACRE
1905	4N	29E	WM	6	SE NW	1.70	4600	HID-A	6 AF/ACRE
1905	4N	29E	WM	6	SE NW	0.90	4700	HID-A	6 AF/ACRE
1905	4N	29E	WM	6	SE NW	1.50	4800	HID-A	6 AF/ACRE
1905	4N	29E	WM	6	SE NW	0.90	4900	HID-A	6 AF/ACRE
1905	4N	29E	WM	6	SE NW	4.40	5200	HID-A	6 AF/ACRE
1905	4N	29E	WM	6	SE NW	2.60	5400	HID-A	6 AF/ACRE
1905	4N	29E	WM	6	SE NW	1.80	5500	HID-A	6 AF/ACRE
1905	4N	29E	WM	6	SE NW	0.50	5700	HID-A	6 AF/ACRE
1905	4N	29E	WM	6	SE NW	0.30	5800	HID-A	6 AF/ACRE
1905	4N	29E	WM	6	SE NW	2.70	5900	HID-A	6 AF/ACRE
1905	4N	29E	WM	6	SE NW	0.70	6000	HID-A	6 AF/ACRE
1905	4N	29E	WM	6	SE NW	1.10	6100	HID-A	6 AF/ACRE
1905	4N	29E	WM	6	SE NW	1.70	6200	HID-A	6 AF/ACRE
1905	4N	29E	WM	6	SE NW	1.10	6300	HID-A	6 AF/ACRE
1905	4N	29E	WM	6	NE SW	1.50	101	HID-A	6 AF/ACRE
1905	4N	29E	WM	6	NE SW	1.50	102	HID-A	6 AF/ACRE
1905	4N	29E	WM	6	NE SW	13.20	100	HID-A	6 AF/ACRE
1905	4N	29E	WM	6	NE SW	1.30	200	HID-A	6 AF/ACRE
1905	4N	29E	WM	6	NE SW	4.50	400	HID-A	6 AF/ACRE
1905	4N	29E	WM	6	NE SW	0.80	500	HID-A	6 AF/ACRE
1905	4N	29E	WM	6	NE SW	1.00	600	HID-A	6 AF/ACRE
1905	4N	29E	WM	6	NE SW	0.19	800	HID-A	3 AF/ACRE
1905	4N	29E	WM	6	NE SW	0.60	900	HID-A	6 AF/ACRE
1905	4N	29E	WM	6	NE SW	1.50	1101	HID-A	6 AF/ACRE
1905	4N	29E	WM	6	NW SW	0.80	3200	HID-A	6 AF/ACRE
1905	4N	29E	WM	6	NW SW	0.44	3300	HID-A	3 AF/ACRE
1905	4N	29E	WM	6	NW SW	1.10	3300	HID-A	6 AF/ACRE
1905	4N	29E	WM	6	NW SW	0.30	3400	HID-A	3 AF/ACRE
1905	4N	29E	WM	6	NW SW	0.80	3700	HID-A	3 AF/ACRE
1905	4N	29E	WM	6	NW SW	0.60	3800	HID-A	6 AF/ACRE

PRIMARY AND SUPPLEMENTAL IRRIGATION <sup>1</sup>									
Priority	Twp	Rng	Mer	Sec	Q-Q	Acres	Tax Lot	Canal <sup>1</sup>	Duty
1905	4N	29E	WM	6	NW SW	1.90	3800	HID-A	3 AF/ACRE
1905	4N	29E	WM	6	SW SW	3.20	4300	HID-A	6 AF/ACRE
1905	4N	29E	WM	6	SW SW	38.30	4300	HID-A	6 AF/ACRE
1905	4N	29E	WM	6	SE SW	32.80	4600	HID-A	6 AF/ACRE
1905	4N	29E	WM	6	SE SW	5.60	4601	HID-A	6 AF/ACRE
1905	4N	29E	WM	6	NE SE	1.40	100	HID-A	6 AF/ACRE
1905	4N	29E	WM	6	NE SE	1.60	100	HID-A	6 AF/ACRE
1905	4N	29E	WM	6	NE SE	0.40	200	HID-A	6 AF/ACRE
1905	4N	29E	WM	6	NE SE	8.60	1000	HID-A	6 AF/ACRE
1905	4N	29E	WM	6	NE SE	1.00	1100	HID-A	6 AF/ACRE
1905	4N	29E	WM	6	NE SE	1.00	1101	HID-A	6 AF/ACRE
1905	4N	29E	WM	6	NE SE	0.70	1102	HID-A	6 AF/ACRE
1905	4N	29E	WM	6	NE SE	1.00	1102	HID-A	6 AF/ACRE
1905	4N	29E	WM	6	NE SE	12.10	1102	HID-A	6 AF/ACRE
1905	4N	29E	WM	6	NE SE	1.20	1200	HID-A	6 AF/ACRE
1905	4N	29E	WM	6	NE SE	0.60	1201	HID-A	6 AF/ACRE
1905	4N	29E	WM	6	NW SE	6.60	400	HID-A	6 AF/ACRE
1905	4N	29E	WM	6	NW SE	2.20	500	HID-A	6 AF/ACRE
1905	4N	29E	WM	6	NW SE	1.30	600	HID-A	6 AF/ACRE
1905	4N	29E	WM	6	NW SE	19.00	602	HID-A	6 AF/ACRE
1905	4N	29E	WM	6	NW SE	1.10	603	HID-A	6 AF/ACRE
1905	4N	29E	WM	6	NW SE	1.70	604	HID-A	6 AF/ACRE
1905	4N	29E	WM	6	NW SE	1.70	605	HID-A	6 AF/ACRE
1905	4N	29E	WM	6	NW SE	1.40	606	HID-A	6 AF/ACRE
1905	4N	29E	WM	6	SW SE	1.30	601	HID-A	6 AF/ACRE
1905	4N	29E	WM	6	SW SE	37.10	700	HID-A	3 AF/ACRE
1905	4N	29E	WM	6	SE SE	14.70	700	HID-A	6 AF/ACRE
1905	4N	29E	WM	6	SE SE	0.50	900	HID-A	6 AF/ACRE
1905	4N	29E	WM	6	SE SE	18.00	900	HID-A	6 AF/ACRE
1905	4N	29E	WM	7	NE NE	1.00	100	HID-A	3 AF/ACRE
1905	4N	29E	WM	7	NE NE	1.10	200	HID-A	3 AF/ACRE
1905	4N	29E	WM	7	NW NE	4.40	200	HID-A	3 AF/ACRE
1905	4N	29E	WM	7	NW NE	3.20	201	HID-A	3 AF/ACRE
1905	4N	29E	WM	7	NW NE	1.70	300	HID-A	3 AF/ACRE
1905	4N	29E	WM	7	NW NE	1.80	400	HID-A	3 AF/ACRE
1905	4N	29E	WM	7	NW NE	9.40	500	HID-A	3 AF/ACRE
1905	4N	29E	WM	7	NE NW	9.70	100	HID-A	3 AF/ACRE
1905	4N	29E	WM	7	NE NW	3.50	101	HID-A	3 AF/ACRE

PRIMARY AND SUPPLEMENTAL IRRIGATION <sup>1</sup>									
Priority	Twp	Rng	Mer	Sec	Q-Q	Acres	Tax Lot	Canal <sup>1</sup>	Duty
1905	4N	29E	WM	7	NE NW	1.80	200	HID-A	3 AF/ACRE
1905	4N	29E	WM	7	NE NW	1.80	200	HID-A	3 AF/ACRE
1905	4N	29E	WM	7	NE NW	1.90	400	HID-A	3 AF/ACRE
1905	4N	29E	WM	7	NE NW	2.40	500	HID-A	3 AF/ACRE
1905	4N	29E	WM	7	NE NW	3.50	500	HID-A	6 AF/ACRE
1905	4N	29E	WM	7	NE NW	2.50	501	HID-A	3 AF/ACRE
1905	4N	29E	WM	7	NE NW	6.00	502	HID-A	3 AF/ACRE
1905	4N	29E	WM	7	NW NW	5.70	600	HID-A	3 AF/ACRE
1905	4N	29E	WM	7	NW NW	6.70	600	HID-A	6 AF/ACRE
1905	4N	29E	WM	7	NW NW	9.00	600	HID-A	6 AF/ACRE
1905	4N	29E	WM	7	NW NW	2.30	700	HID-A	6 AF/ACRE
1905	4N	29E	WM	7	NW NW	5.70	700	HID-A	3 AF/ACRE
1905	4N	29E	WM	7	NW NW	17.90	700	HID-A	3 AF/ACRE
1905	4N	29E	WM	7	SW NW	39.20	700	HID-A	3 AF/ACRE
1905	4N	29E	WM	8	NE NE	39.30	100	HID-A	3 AF/ACRE
1905	4N	29E	WM	8	NW NE	34.60	100	HID-A	3 AF/ACRE
1904	4N	29E	WM	8	NW NE	0.10	400	HID-M	6 AF/ACRE
1904	4N	29E	WM	8	SW NE	0.20	400	HID-M	6 AF/ACRE
1905	4N	29E	WM	8	SE NE	1.90	100	HID-A	3 AF/ACRE
1905	4N	29E	WM	8	NE NW	38.40	100	HID-A	3 AF/ACRE
1904	4N	29E	WM	8	NE NW	0.10	300	HID-M	6 AF/ACRE
1904	4N	29E	WM	8	NE NW	0.20	400	HID-M	6 AF/ACRE
1905	4N	29E	WM	8	NW NW	14.50	100	HID-A	3 AF/ACRE
1905	4N	29E	WM	8	NW NW	20.00	100	HID-A	6 AF/ACRE
1905	4N	29E	WM	8	SW NW	2.20	200	HID-A	6 AF/ACRE
1905	4N	29E	WM	8	SW NW	14.60	200	HID-A	3 AF/ACRE
1905	4N	29E	WM	8	SE NW	0.10	100	HID-A	3 AF/ACRE
1905	4N	29E	WM	8	SE NW	0.90	100	HID-A	3 AF/ACRE
1904	4N	29E	WM	8	SE NW	1.40	300	HID-M	6 AF/ACRE
1905	4N	29E	WM	8	SE NW	1.00	400	HID-A	6 AF/ACRE
1905	5N	28E	WM	14	NW SW	10.10	1400	HID-A	3 AF/ACRE
1905	5N	28E	WM	14	SW SW	25.80	1400	HID-A	3 AF/ACRE
1904	5N	28E	WM	15	SW NE	4.30	100	HID-M	3 AF/ACRE
1904	5N	28E	WM	15	SW NE	4.90	200	HID-M	3 AF/ACRE
1904	5N	28E	WM	15	SW NW	3.40	100	HID-M	3 AF/ACRE
1904	5N	28E	WM	15	SW NW	0.20	200	HID-M	3 AF/ACRE
1904	5N	28E	WM	15	SW NW	0.67	400	HID-M	3 AF/ACRE
1904	5N	28E	WM	15	SW NW	0.30	401	HID-M	3 AF/ACRE

PRIMARY AND SUPPLEMENTAL IRRIGATION <sup>1</sup>									
Priority	Twp	Rng	Mer	Sec	Q-Q	Acres	Tax Lot	Canal <sup>1</sup>	Duty
1904	5N	28E	WM	15	SE NW	0.20	300	HID-M	3 AF/ACRE
1904	5N	28E	WM	15	SE NW	0.20	400	HID-M	3 AF/ACRE
1904	5N	28E	WM	15	SE NW	0.20	500	HID-M	3 AF/ACRE
1904	5N	28E	WM	15	SE NW	1.90	600	HID-M	3 AF/ACRE
1904	5N	28E	WM	15	SE NW	0.40	601	HID-M	3 AF/ACRE
1904	5N	28E	WM	15	SE NW	1.30	602	HID-M	3 AF/ACRE
1904	5N	28E	WM	15	SE NW	0.57	605	HID-M	3 AF/ACRE
1904	5N	28E	WM	15	SE NW	0.57	606	HID-M	3 AF/ACRE
1904	5N	28E	WM	15	SE NW	4.60	607	HID-M	3 AF/ACRE
1904	5N	28E	WM	15	SE NW	4.10	608	HID-M	3 AF/ACRE
1904	5N	28E	WM	15	SE NW	4.40	609	HID-M	3 AF/ACRE
1904	5N	28E	WM	15	NE SW	4.20	300	HID-M	3 AF/ACRE
1904	5N	28E	WM	15	NE SW	34.20	400	HID-M	3 AF/ACRE
1904	5N	28E	WM	15	NW SW	0.20	100	HID-M	3 AF/ACRE
1904	5N	28E	WM	15	NW SW	18.60	100	HID-M	3 AF/ACRE
1904	5N	28E	WM	15	SW SW	0.40	101	HID-M	3 AF/ACRE
1904	5N	28E	WM	15	SW SW	0.40	200	HID-M	3 AF/ACRE
1904	5N	28E	WM	15	SW SW	0.20	800	HID-M	3 AF/ACRE
1904	5N	28E	WM	15	SW SW	0.20	900	HID-M	3 AF/ACRE
1904	5N	28E	WM	15	SW SW	0.20	1000	HID-M	3 AF/ACRE
1904	5N	28E	WM	15	SW SW	0.20	1500	HID-M	3 AF/ACRE
1904	5N	28E	WM	15	SW SW	0.20	2700	HID-M	3 AF/ACRE
1904	5N	28E	WM	15	SW SW	0.40	2800	HID-M	3 AF/ACRE
1905	5N	28E	WM	15	SW SW	0.20	2901	HID-A	3 AF/ACRE
1905	5N	28E	WM	15	SW SW	0.20	3000	HID-A	3 AF/ACRE
1905	5N	28E	WM	15	SW SW	0.20	3600	HID-A	3 AF/ACRE
1905	5N	28E	WM	15	SW SW	0.10	3700	HID-A	3 AF/ACRE
1904	5N	28E	WM	15	SW SW	2.30	4000	HID-M	3 AF/ACRE
1904	5N	28E	WM	15	SW SW	1.60	4001	HID-M	3 AF/ACRE
1904	5N	28E	WM	15	SW SW	2.60	4090	HID-M	3 AF/ACRE
1904	5N	28E	WM	15	SW SW	0.30	4091	HID-M	3 AF/ACRE
1904	5N	28E	WM	15	SW SW	0.60	4100	HID-M	3 AF/ACRE
1904	5N	28E	WM	15	SW SW	0.80	4200	HID-M	3 AF/ACRE
1904	5N	28E	WM	15	SW SW	0.30	4300	HID-M	3 AF/ACRE
1904	5N	28E	WM	15	SW SW	0.70	4400	HID-M	3 AF/ACRE
1904	5N	28E	WM	15	SE SW	34.90	500	HID-M	6 AF/ACRE
1904	5N	28E	WM	15	SE SW	1.00	600	HID-M	6 AF/ACRE
1904	5N	28E	WM	15	SE SW	3.50	700	HID-M	6 AF/ACRE

PRIMARY AND SUPPLEMENTAL IRRIGATION <sup>1</sup>									
Priority	Twp	Rng	Mer	Sec	Q-Q	Acres	Tax Lot	Canal <sup>1</sup>	Duty
1904	5N	28E	WM	15	NE SE	32.40	100	HID-M	3 AF/ACRE
1904	5N	28E	WM	15	NW SE	34.00	100	HID-M	3 AF/ACRE
1904	5N	28E	WM	15	NW SE	6.40	200	HID-M	3 AF/ACRE
1904	5N	28E	WM	15	SW SE	33.00	800	HID-M	3 AF/ACRE
1904	5N	28E	WM	15	SW SE	4.30	900	HID-M	3 AF/ACRE
1904	5N	28E	WM	15	SE SE	39.00	1000	HID-M	3 AF/ACRE
1904	5N	28E	WM	16	NE SE	3.80	100	HID-M	3 AF/ACRE
1904	5N	28E	WM	16	NE SE	1.80	200	HID-M	3 AF/ACRE
1904	5N	28E	WM	16	NE SE	0.27	300	HID-M	3 AF/ACRE
1904	5N	28E	WM	16	NE SE	0.30	300	HID-M	3 AF/ACRE
1904	5N	28E	WM	16	NE SE	2.20	302	HID-M	3 AF/ACRE
1904	5N	28E	WM	16	NE SE	0.90	303	HID-M	3 AF/ACRE
1904	5N	28E	WM	16	NE SE	19.20	400	HID-M	3 AF/ACRE
1904	5N	28E	WM	16	NE SE	2.00	500	HID-M	3 AF/ACRE
1904	5N	28E	WM	16	SE SE	0.90	100	HID-M	3 AF/ACRE
1904	5N	28E	WM	16	SE SE	0.70	200	HID-M	3 AF/ACRE
1904	5N	28E	WM	16	SE SE	0.50	300	HID-M	3 AF/ACRE
1904	5N	28E	WM	16	SE SE	29.00	400	HID-M	3 AF/ACRE
1905	5N	28E	WM	21	SW NW	7.30	200	HID-A	3 AF/ACRE
1905	5N	28E	WM	21	SE NW	16.60	200	HID-A	3 AF/ACRE
1905	5N	28E	WM	21	NE SW	2.90	1203	HID-A	6 AF/ACRE
1905	5N	28E	WM	21	NE SW	2.70	1202	HID-A	6 AF/ACRE
1905	5N	28E	WM	21	NE SW	20.30	1300	HID-A	6 AF/ACRE
1905	5N	28E	WM	21	NE SW	4.60	1900	HID-A	6 AF/ACRE
1905	5N	28E	WM	21	NE SW	6.10	1900	HID-A	3 AF/ACRE
1905	5N	28E	WM	21	NE SW	0.40	2100	HID-A	3 AF/ACRE
1905	5N	28E	WM	21	NE SW	2.30	2100	HID-A	6 AF/ACRE
1905	5N	28E	WM	21	NW SW	6.30	1200	HID-A	6 AF/ACRE
1905	5N	28E	WM	21	NW SW	2.40	1201	HID-A	6 AF/ACRE
1905	5N	28E	WM	21	NW SW	1.60	1202	HID-A	6 AF/ACRE
1905	5N	28E	WM	21	NW SW	6.00	2100	HID-A	6 AF/ACRE
1905	5N	28E	WM	21	SW SW	2.00	2001	HID-A	3 AF/ACRE
1905	5N	28E	WM	21	SW SW	5.90	2100	HID-A	3 AF/ACRE
1905	5N	28E	WM	21	SW SW	9.10	2100	HID-A	6 AF/ACRE
1905	5N	28E	WM	21	SE SW	8.40	1800	HID-A	6 AF/ACRE
1905	5N	28E	WM	21	SE SW	1.20	1900	HID-A	6 AF/ACRE
1905	5N	28E	WM	21	SE SW	7.00	1900	HID-A	3 AF/ACRE
1905	5N	28E	WM	21	SE SW	3.90	2000	HID-A	3 AF/ACRE

PRIMARY AND SUPPLEMENTAL IRRIGATION <sup>1</sup>									
Priority	Twp	Rng	Mer	Sec	Q-Q	Acres	Tax Lot	Canal <sup>1</sup>	Duty
1905	5N	28E	WM	21	SE SW	6.20	2001	HID-A	3 AF/ACRE
1905	5N	28E	WM	21	SE SW	1.10	2002	HID-A	6 AF/ACRE
1905	5N	28E	WM	21	SE SW	2.80	2002	HID-A	3 AF/ACRE
1905	5N	28E	WM	21	SE SW	3.00	2003	HID-A	3 AF/ACRE
1905	5N	28E	WM	21	SE SW	2.30	2100	HID-A	3 AF/ACRE
1905	5N	28E	WM	21	NW SE	5.30	1401	HID-A	6 AF/ACRE
1905	5N	28E	WM	21	NW SE	4.80	1500	HID-A	6 AF/ACRE
1905	5N	28E	WM	21	NW SE	3.60	1601	HID-A	6 AF/ACRE
1905	5N	28E	WM	21	SW SE	9.80	1800	HID-A	6 AF/ACRE
1904	5N	28E	WM	22	NE NE	38.40	100	HID-M	3 AF/ACRE
1904	5N	28E	WM	22	NW NE	1.80	200	HID-M	3 AF/ACRE
1904	5N	28E	WM	22	NW NE	34.10	200	HID-M	3 AF/ACRE
1904	5N	28E	WM	22	SW NE	5.00	1000	HID-M	3 AF/ACRE
1904	5N	28E	WM	22	SW NE	2.60	1300	HID-M	3 AF/ACRE
1904	5N	28E	WM	22	SW NE	29.60	1300	HID-M	3 AF/ACRE
1904	5N	28E	WM	22	SE NE	25.40	1100	HID-M	3 AF/ACRE
1904	5N	28E	WM	22	SE NE	11.90	1200	HID-M	3 AF/ACRE
1904	5N	28E	WM	22	NE NW	12.60	300	HID-M	3 AF/ACRE
1904	5N	28E	WM	22	NE NW	16.00	500	HID-M	3 AF/ACRE
1904	5N	28E	WM	22	NE SE	39.60	2600	HID-M	3 AF/ACRE
1904	5N	28E	WM	22	SE SE	0.20	2600	HID-M	6 AF/ACRE
1904	5N	28E	WM	22	SE SE	0.80	2600	HID-M	6 AF/ACRE
1904	5N	28E	WM	22	SE SE	25.20	2600	HID-M	3 AF/ACRE
1904	5N	28E	WM	23	NE SW	2.70	200	HID-M	3 AF/ACRE
1904	5N	28E	WM	23	NE SW	35.70	200	HID-M	3 AF/ACRE
1904	5N	28E	WM	23	NW SW	12.10	200	HID-M	3 AF/ACRE
1904	5N	28E	WM	23	NW SW	20.80	200	HID-M	3 AF/ACRE
1904	5N	28E	WM	23	SW SW	1.30	600	HID-M	3 AF/ACRE
1904	5N	28E	WM	23	SW SW	16.70	700	HID-M	3 AF/ACRE
1904	5N	28E	WM	23	SW SW	18.00	800	HID-M	3 AF/ACRE
1904	5N	28E	WM	23	SE SW	2.80	600	HID-M	3 AF/ACRE
1904	5N	28E	WM	23	SE SW	17.60	600	HID-M	3 AF/ACRE
1904	5N	28E	WM	23	SE SW	5.40	700	HID-M	3 AF/ACRE
1904	5N	28E	WM	23	SE SW	10.00	800	HID-M	3 AF/ACRE
1904	5N	28E	WM	23	NE SE	37.80	300	HID-M	3 AF/ACRE
1904	5N	28E	WM	23	NW SE	38.50	300	HID-M	3 AF/ACRE
1904	5N	28E	WM	23	SW SE	24.10	400	HID-M	3 AF/ACRE
1904	5N	28E	WM	23	SW SE	0.50	500	HID-M	6 AF/ACRE

PRIMARY AND SUPPLEMENTAL IRRIGATION <sup>1</sup>									
Priority	Twp	Rng	Mer	Sec	Q-Q	Acres	Tax Lot	Canal <sup>1</sup>	Duty
1904	5N	28E	WM	23	SW SE	8.70	500	HID-M	3 AF/ACRE
1904	5N	28E	WM	23	SE SE	9.60	400	HID-M	6 AF/ACRE
1904	5N	28E	WM	23	SE SE	28.50	400	HID-M	3 AF/ACRE
1904	5N	28E	WM	24	SW NW	20.90	200	HID-M	3 AF/ACRE
1904	5N	28E	WM	24	SE NW	0.40	200	HID-M	3 AF/ACRE
1904	5N	28E	WM	24	SE NW	3.00	200	HID-M	3 AF/ACRE
1904	5N	28E	WM	24	SE NW	4.30	200	HID-M	3 AF/ACRE
1904	5N	28E	WM	24	NE SW	17.80	500	HID-M	3 AF/ACRE
1904	5N	28E	WM	24	NW SW	7.20	500	HID-M	3 AF/ACRE
1904	5N	28E	WM	24	SW SW	18.70	500	HID-M	3 AF/ACRE
1904	5N	28E	WM	24	SE SW	34.00	500	HID-M	3 AF/ACRE
1904	5N	28E	WM	24	SE SW	3.00	800	HID-M	3 AF/ACRE
1904	5N	28E	WM	24	NE SE	8.40	400	HID-M	3 AF/ACRE
1904	5N	28E	WM	24	NE SE	30.20	400	HID-M	3 AF/ACRE
1904	5N	28E	WM	24	NW SE	30.60	400	HID-M	3 AF/ACRE
1904	5N	28E	WM	24	SW SE	2.80	400	HID-M	6 AF/ACRE
1904	5N	28E	WM	24	SW SE	4.70	400	HID-M	3 AF/ACRE
1904	5N	28E	WM	24	SW SE	30.30	400	HID-M	3 AF/ACRE
1904	5N	28E	WM	24	SE SE	1.10	400	HID-M	6 AF/ACRE
1904	5N	28E	WM	24	SE SE	6.60	400	HID-M	6 AF/ACRE
1904	5N	28E	WM	24	SE SE	29.20	400	HID-M	3 AF/ACRE
1904	5N	28E	WM	25	NE NE	2.00	100	HID-M	6 AF/ACRE
1904	5N	28E	WM	25	NE NE	26.60	100	HID-M	6 AF/ACRE
1904	5N	28E	WM	25	NE NW	4.40	300	HID-M	6 AF/ACRE
1904	5N	28E	WM	25	NE NW	0.10	400	HID-M	6 AF/ACRE
1904	5N	28E	WM	25	NE NW	4.40	400	HID-M	6 AF/ACRE
1904	5N	28E	WM	25	NE NW	4.40	500	HID-M	6 AF/ACRE
1904	5N	28E	WM	25	NE NW	4.40	600	HID-M	6 AF/ACRE
1904	5N	28E	WM	25	NW NW	4.40	700	HID-M	6 AF/ACRE
1904	5N	28E	WM	25	NW NW	3.20	800	HID-M	6 AF/ACRE
1904	5N	28E	WM	25	NW NW	4.40	900	HID-M	6 AF/ACRE
1904	5N	28E	WM	25	NW NW	3.60	1000	HID-M	3 AF/ACRE
1904	5N	28E	WM	26	NE NE	17.90	100	HID-M	6 AF/ACRE
1904	5N	28E	WM	26	NW NE	12.10	100	HID-M	6 AF/ACRE
1905	5N	28E	WM	26	NW NE	2.24	200	HID-A	6 AF/ACRE
1904	5N	28E	WM	26	NW NE	2.81	200	HID-M	3 AF/ACRE
1904	5N	28E	WM	26	NW NE	9.60	200	HID-M	6 AF/ACRE
1905	5N	28E	WM	26	NW NE	1.00	300	HID-A	6 AF/ACRE

PRIMARY AND SUPPLEMENTAL IRRIGATION <sup>1</sup>									
Priority	Twp	Rng	Mer	Sec	Q-Q	Acres	Tax Lot	Canal <sup>1</sup>	Duty
1904	5N	28E	WM	26	NW NE	1.80	300	HID-M	6 AF/ACRE
1904	5N	28E	WM	26	SW NE	1.81	300	HID-M	6 AF/ACRE
1904	5N	28E	WM	26	SW NE	12.00	500	HID-M	6 AF/ACRE
1904	5N	28E	WM	26	SW NE	3.60	501	HID-M	6 AF/ACRE
1904	5N	28E	WM	26	SW NE	10.00	502	HID-M	6 AF/ACRE
1904	5N	28E	WM	26	SW NW	5.00	200	HID-M	6 AF/ACRE
1904	5N	28E	WM	26	SW NW	4.00	201	HID-M	6 AF/ACRE
1904	5N	28E	WM	26	SW NW	4.00	202	HID-M	6 AF/ACRE
1904	5N	28E	WM	26	SW NW	3.70	203	HID-M	6 AF/ACRE
1905	5N	28E	WM	26	SW NW	0.70	300	HID-A	6 AF/ACRE
1905	5N	28E	WM	26	SW NW	1.05	300	HID-A	3 AF/ACRE
1904	5N	28E	WM	26	SW NW	8.57	300	HID-M	3 AF/ACRE
1904	5N	28E	WM	26	SW NW	8.01	300	HID-M	6 AF/ACRE
1904	5N	28E	WM	26	SE NW	4.20	400	HID-M	6 AF/ACRE
1904	5N	28E	WM	26	SE NW	4.00	500	HID-M	6 AF/ACRE
1904	5N	28E	WM	26	SE NW	1.30	600	HID-M	6 AF/ACRE
1904	5N	28E	WM	26	SE NW	27.92	600	HID-M	6 AF/ACRE
1904	5N	28E	WM	26	NE SW	4.40	700	HID-M	6 AF/ACRE
1904	5N	28E	WM	26	NE SW	3.50	701	HID-M	6 AF/ACRE
1904	5N	28E	WM	26	NE SW	3.10	800	HID-M	6 AF/ACRE
1904	5N	28E	WM	26	NE SW	3.80	900	HID-M	6 AF/ACRE
1904	5N	28E	WM	26	NW SE	3.50	300	HID-M	6 AF/ACRE
1904	5N	28E	WM	26	NW SE	3.80	400	HID-M	6 AF/ACRE
1904	5N	28E	WM	26	NW SE	3.60	500	HID-M	6 AF/ACRE
1904	5N	28E	WM	26	NW SE	5.20	600	HID-M	6 AF/ACRE
1904	5N	28E	WM	26	NW SE	2.20	601	HID-M	6 AF/ACRE
1904	5N	28E	WM	26	NW SE	4.30	602	HID-M	6 AF/ACRE
1904	5N	28E	WM	26	SW SE	13.92	200	HID-M	3 AF/ACRE
1904	5N	28E	WM	26	SW SE	0.70	601	HID-M	6 AF/ACRE
1904	5N	28E	WM	26	SW SE	0.30	602	HID-M	6 AF/ACRE
1904	5N	28E	WM	26	SE SE	0.31	100	HID-M	6 AF/ACRE
1904	5N	28E	WM	26	SE SE	7.18	100	HID-M	3 AF/ACRE
1904	5N	28E	WM	27	NE NE	1.10	100	HID-M	6 AF/ACRE
1904	5N	28E	WM	27	NE NE	18.40	200	HID-M	6 AF/ACRE
1904	5N	28E	WM	27	NE NE	5.50	602	HID-M	6 AF/ACRE
1904	5N	28E	WM	27	NW NE	0.10	603	HID-M	6 AF/ACRE
1904	5N	28E	WM	27	NW NE	0.70	800	HID-M	6 AF/ACRE
1904	5N	28E	WM	27	SW NE	11.40	1100	HID-M	6 AF/ACRE

PRIMARY AND SUPPLEMENTAL IRRIGATION <sup>1</sup>									
Priority	Twp	Rng	Mer	Sec	Q-Q	Acres	Tax Lot	Canal <sup>1</sup>	Duty
1904	5N	28E	WM	27	NE NW	0.30	800	HID-M	6 AF/ACRE
1905	5N	28E	WM	28	NW NE	4.45	200	HID-A	6 AF/ACRE
1905	5N	28E	WM	28	NW NE	3.60	201	HID-A	6 AF/ACRE
1905	5N	28E	WM	28	NW NE	4.50	202	HID-A	6 AF/ACRE
1905	5N	28E	WM	28	NW NE	4.30	203	HID-A	6 AF/ACRE
1905	5N	28E	WM	28	NW NE	2.00	204	HID-A	6 AF/ACRE
1905	5N	28E	WM	28	NW NE	0.75	300	HID-A	6 AF/ACRE
1904	5N	28E	WM	28	NW NE	0.70	400	HID-M	3 AF/ACRE
1905	5N	28E	WM	28	NW NE	0.50	500	HID-A	3 AF/ACRE
1904	5N	28E	WM	28	NW NE	0.50	500	HID-M	6 AF/ACRE
1905	5N	28E	WM	28	NW NE	2.00	600	HID-A	6 AF/ACRE
1905	5N	28E	WM	28	SW NE	2.00	700	HID-A	6 AF/ACRE
1905	5N	28E	WM	28	SW NE	1.00	701	HID-A	3 AF/ACRE
1905	5N	28E	WM	28	SW NE	3.20	701	HID-A	6 AF/ACRE
1905	5N	28E	WM	28	SW NE	1.50	800	HID-A	6 AF/ACRE
1905	5N	28E	WM	28	SW NE	1.50	900	HID-A	3 AF/ACRE
1905	5N	28E	WM	28	SW NE	1.60	1000	HID-A	3 AF/ACRE
1905	5N	28E	WM	28	SW NE	3.60	1100	HID-A	3 AF/ACRE
1905	5N	28E	WM	28	SW NE	1.90	1200	HID-A	3 AF/ACRE
1905	5N	28E	WM	28	SW NE	2.70	1201	HID-A	3 AF/ACRE
1905	5N	28E	WM	28	NE NW	8.30	100	HID-A	3 AF/ACRE
1905	5N	28E	WM	28	NE NW	9.40	100	HID-A	6 AF/ACRE
1905	5N	28E	WM	28	NE NW	9.10	300	HID-A	3 AF/ACRE
1905	5N	28E	WM	28	NE NW	11.20	300	HID-A	6 AF/ACRE
1905	5N	28E	WM	28	NW NW	4.40	100	HID-A	3 AF/ACRE
1905	5N	28E	WM	28	NW NW	3.60	300	HID-A	3 AF/ACRE
1905	5N	28E	WM	28	SW NW	0.90	400	HID-A	3 AF/ACRE
1905	5N	28E	WM	28	SW NW	0.90	700	HID-A	3 AF/ACRE
1905	5N	28E	WM	28	SW NW	1.70	800	HID-A	3 AF/ACRE
1905	5N	28E	WM	28	SE NW	2.50	400	HID-A	3 AF/ACRE
1905	5N	28E	WM	28	SE NW	3.40	500	HID-A	6 AF/ACRE
1905	5N	28E	WM	28	SE NW	1.00	600	HID-A	3 AF/ACRE
1905	5N	28E	WM	28	SE NW	2.90	600	HID-A	6 AF/ACRE
1905	5N	28E	WM	28	SE NW	4.00	600	HID-A	3 AF/ACRE
1905	5N	28E	WM	28	SE NW	2.80	700	HID-A	3 AF/ACRE
1905	5N	28E	WM	28	SE NW	11.50	800	HID-A	3 AF/ACRE
1905	5N	28E	WM	28	SE NW	7.60	1000	HID-A	3 AF/ACRE
1905	5N	28E	WM	28	NE SW	3.80	100	HID-A	3 AF/ACRE

PRIMARY AND SUPPLEMENTAL IRRIGATION <sup>1</sup>									
Priority	Twp	Rng	Mer	Sec	Q-Q	Acres	Tax Lot	Canal <sup>1</sup>	Duty
1905	5N	28E	WM	28	NE SW	2.70	101	HID-A	3 AF/ACRE
1905	5N	28E	WM	28	NE SW	3.30	102	HID-A	3 AF/ACRE
1905	5N	28E	WM	28	NE SW	3.60	300	HID-A	3 AF/ACRE
1905	5N	28E	WM	28	NE SW	3.70	400	HID-A	3 AF/ACRE
1905	5N	28E	WM	28	NE SW	6.10	500	HID-A	3 AF/ACRE
1905	5N	28E	WM	28	NE SW	3.80	501	HID-A	3 AF/ACRE
1905	5N	28E	WM	28	NE SW	3.40	502	HID-A	3 AF/ACRE
1905	5N	28E	WM	28	NW SW	0.10	101	HID-A	3 AF/ACRE
1905	5N	28E	WM	28	SE SW	4.10	600	HID-A	3 AF/ACRE
1905	5N	28E	WM	28	SE SW	4.10	700	HID-A	3 AF/ACRE
1905	5N	28E	WM	28	SE SW	4.10	800	HID-A	3 AF/ACRE
1905	5N	28E	WM	28	SE SW	4.10	900	HID-A	3 AF/ACRE
1905	5N	28E	WM	28	SE SW	4.10	1000	HID-A	3 AF/ACRE
1905	5N	28E	WM	28	NW SE	2.00	200	HID-A	6 AF/ACRE
1905	5N	28E	WM	28	NW SE	4.00	200	HID-A	3 AF/ACRE
1905	5N	28E	WM	28	NW SE	3.80	300	HID-A	3 AF/ACRE
1905	5N	28E	WM	28	NW SE	5.00	301	HID-A	3 AF/ACRE
1905	5N	28E	WM	28	NW SE	6.30	302	HID-A	3 AF/ACRE
1905	5N	28E	WM	28	SW SE	3.40	400	HID-A	3 AF/ACRE
1905	5N	28E	WM	28	SW SE	3.70	500	HID-A	3 AF/ACRE
1905	5N	28E	WM	28	SW SE	4.00	600	HID-A	3 AF/ACRE
1905	5N	28E	WM	28	SW SE	3.50	700	HID-A	3 AF/ACRE
1905	5N	28E	WM	28	SW SE	4.50	800	HID-A	3 AF/ACRE
1905	5N	28E	WM	28	SW SE	0.50	900	HID-A	3 AF/ACRE
1905	5N	28E	WM	28	SW SE	0.80	1000	HID-A	3 AF/ACRE
1905	5N	28E	WM	28	SW SE	1.80	1000	HID-A	3 AF/ACRE
1905	5N	28E	WM	28	SW SE	3.30	1000	HID-A	3 AF/ACRE
1905	5N	28E	WM	28	SW SE	3.50	1100	HID-A	3 AF/ACRE
1905	5N	28E	WM	33	NE NE	0.80	800	HID-A	3 AF/ACRE
1905	5N	28E	WM	33	NW NE	9.80	800	HID-A	3 AF/ACRE
1905	5N	28E	WM	33	NW NE	17.20	900	HID-A	3 AF/ACRE
1905	5N	28E	WM	33	NW NE	3.00	1000	HID-A	3 AF/ACRE
1905	5N	28E	WM	33	NW NE	2.70	1200	HID-A	3 AF/ACRE
1905	5N	28E	WM	33	NW NE	1.60	1300	HID-A	3 AF/ACRE
1904	5N	28E	WM	33	SW NE	12.50	700	HID-M	3 AF/ACRE
1905	5N	28E	WM	33	SW NE	6.10	800	HID-A	3 AF/ACRE
1905	5N	28E	WM	33	SE NE	2.53	400	HID-A	3 AF/ACRE
1904	5N	28E	WM	33	SE NE	4.00	600	HID-M	3 AF/ACRE

PRIMARY AND SUPPLEMENTAL IRRIGATION <sup>1</sup>									
Priority	Twp	Rng	Mer	Sec	Q-Q	Acres	Tax Lot	Canal <sup>1</sup>	Duty
1904	5N	28E	WM	33	SE NE	0.40	700	HID-M	3 AF/ACRE
1904	5N	28E	WM	33	SE NE	6.50	700	HID-M	6 AF/ACRE
1905	5N	28E	WM	33	SE NE	1.30	800	HID-A	3 AF/ACRE
1905	5N	28E	WM	33	NE NW	4.50	1100	HID-A	3 AF/ACRE
1905	5N	28E	WM	33	NE NW	2.20	1200	HID-A	3 AF/ACRE
1905	5N	28E	WM	33	NE NW	0.20	1300	HID-A	3 AF/ACRE
1894	5N	28E	WM	33	NE SW	1.28	700	HID-M	6 AF/ACRE
1894	5N	28E	WM	33	NW SE	0.50	700	HID-M	3 AF/ACRE
1894	5N	28E	WM	33	NW SE	0.40	1100	HID-M	6 AF/ACRE
1894	5N	28E	WM	33	NW SE	1.80	1200	HID-M	6 AF/ACRE
1904	5N	28E	WM	33	SW SE	1.90	500	HID-M	6 AF/ACRE
1904	5N	28E	WM	33	SW SE	1.90	600	HID-M	6 AF/ACRE
1904	5N	28E	WM	33	SW SE	2.20	700	HID-M	6 AF/ACRE
1904	5N	28E	WM	33	SW SE	2.40	800	HID-M	6 AF/ACRE
1904	5N	28E	WM	33	SW SE	2.50	900	HID-M	6 AF/ACRE
1905	5N	28E	WM	34	NE NE	4.50	1400	HID-A	6 AF/ACRE
1904	5N	28E	WM	34	NE NE	2.00	5500	HID-M	6 AF/ACRE
1904	5N	28E	WM	34	NE NE	1.00	5600	HID-M	6 AF/ACRE
1905	5N	28E	WM	34	NE NE	1.50	6000	HID-A	6 AF/ACRE
1905	5N	28E	WM	34	NW NE	2.50	303	HID-A	6 AF/ACRE
1905	5N	28E	WM	34	NW NW	0.76	603	HID-A	6 AF/ACRE
1904	5N	28E	WM	34	NW NW	1.25	603	HID-M	3 AF/ACRE
1904	5N	28E	WM	34	NW NW	1.50	603	HID-M	3 AF/ACRE
1904	5N	28E	WM	34	NW NW	1.50	604	HID-M	3 AF/ACRE
1904	5N	28E	WM	34	NW NW	2.50	604	HID-M	6 AF/ACRE
1905	5N	28E	WM	34	SW NW	19.40	1000	HID-A	6 AF/ACRE
1905	5N	28E	WM	34	SE NW	0.30	800	HID-A	3 AF/ACRE
1905	5N	28E	WM	34	SE NW	1.90	800	HID-A	6 AF/ACRE
1904	5N	28E	WM	34	SE NW	1.40	802	HID-M	6 AF/ACRE
1904	5N	28E	WM	34	SE NW	2.00	803	HID-M	6 AF/ACRE
1904	5N	28E	WM	34	SE NW	0.30	804	HID-M	6 AF/ACRE
1904	5N	28E	WM	34	SE NW	7.00	900	HID-M	6 AF/ACRE
1904	5N	28E	WM	34	SE NW	3.00	901	HID-M	6 AF/ACRE
1904	5N	28E	WM	34	SE NW	2.00	902	HID-M	6 AF/ACRE
1905	5N	28E	WM	34	NE SW	1.40	100	HID-A	6 AF/ACRE
1905	5N	28E	WM	34	NE SW	1.90	101	HID-A	6 AF/ACRE
1905	5N	28E	WM	34	NE SW	2.00	102	HID-A	6 AF/ACRE
1905	5N	28E	WM	34	NE SW	1.80	103	HID-A	6 AF/ACRE

PRIMARY AND SUPPLEMENTAL IRRIGATION <sup>1</sup>									
Priority	Twp	Rng	Mer	Sec	Q-Q	Acres	Tax Lot	Canal <sup>1</sup>	Duty
1905	5N	28E	WM	34	NE SW	1.70	104	HID-A	6 AF/ACRE
1905	5N	28E	WM	34	NE SW	1.00	105	HID-A	6 AF/ACRE
1905	5N	28E	WM	34	NE SW	1.70	106	HID-A	6 AF/ACRE
1905	5N	28E	WM	34	NE SW	2.00	108	HID-A	6 AF/ACRE
1905	5N	28E	WM	34	NE SW	1.00	110	HID-A	6 AF/ACRE
1905	5N	28E	WM	34	NE SW	2.60	200	HID-A	6 AF/ACRE
1905	5N	28E	WM	34	NE SW	0.90	201	HID-A	6 AF/ACRE
1904	5N	28E	WM	36	SW NE	4.20	200	HID-M	3 AF/ACRE
1904	5N	28E	WM	36	SW NE	8.80	200	HID-M	6 AF/ACRE
1904	5N	28E	WM	36	SE NE	0.10	400	HID-M	3 AF/ACRE
1904	5N	28E	WM	36	SE NE	0.10	400	HID-M	3 AF/ACRE
1904	5N	28E	WM	36	SE NE	0.10	400	HID-M	6 AF/ACRE
1904	5N	28E	WM	36	SE NE	1.70	400	HID-M	6 AF/ACRE
1904	5N	28E	WM	36	NW SW	1.00	400	HID-M	3 AF/ACRE
1904	5N	28E	WM	36	NW SW	3.00	500	HID-M	3 AF/ACRE
1905	5N	28E	WM	36	NW SW	1.90	600	HID-A	6 AF/ACRE
1904	5N	28E	WM	36	NW SW	0.46	600	HID-M	3 AF/ACRE
1904	5N	28E	WM	36	SE SW	1.50	907	HID-M	6 AF/ACRE
1905	5N	28E	WM	36	NE SE	2.00	503	HID-A	6 AF/ACRE
1905	5N	28E	WM	36	NE SE	1.30	1104	HID-A	6 AF/ACRE
1905	5N	28E	WM	36	SW SE	1.50	1600	HID-A	6 AF/ACRE
1904	5N	29E	WM	19	NE SW	37.30	2600	HID-M	3 AF/ACRE
1904	5N	29E	WM	19	NW SW	5.40	1000	HID-M	6 AF/ACRE
1904	5N	29E	WM	19	NW SW	24.80	2600	HID-M	3 AF/ACRE
1904	5N	29E	WM	19	SW SW	34.90	2700	HID-M	3 AF/ACRE
1904	5N	29E	WM	19	SE SW	1.50	2800	HID-M	6 AF/ACRE
1904	5N	29E	WM	19	SE SW	29.00	2800	HID-M	6 AF/ACRE
1904	5N	29E	WM	19	SE SW	4.70	2801	HID-M	6 AF/ACRE
1904	5N	29E	WM	19	NE SE	38.10	2400	HID-M	3 AF/ACRE
1904	5N	29E	WM	19	NW SE	37.40	2500	HID-M	3 AF/ACRE
1904	5N	29E	WM	19	SW SE	18.90	3000	HID-M	6 AF/ACRE
1904	5N	29E	WM	19	SW SE	16.80	2900	HID-M	6 AF/ACRE
1904	5N	29E	WM	19	SE SE	37.30	3100	HID-M	6 AF/ACRE
1905	5N	29E	WM	22	SE SW	17.50	4500	HID-A	6 AF/ACRE
1905	5N	29E	WM	22	NE SE	11.50	500	HID-A	6 AF/ACRE
1905	5N	29E	WM	22	NW SE	15.30	500	HID-A	6 AF/ACRE
1905	5N	29E	WM	22	SW SE	34.90	4500	HID-A	6 AF/ACRE
1905	5N	29E	WM	22	SE SE	29.00	4500	HID-A	6 AF/ACRE

PRIMARY AND SUPPLEMENTAL IRRIGATION <sup>1</sup>									
Priority	Twp	Rng	Mer	Sec	Q-Q	Acres	Tax Lot	Canal <sup>1</sup>	Duty
1905	5N	29E	WM	23	SW SW	0.50	4500	HID-A	6 AF/ACRE
1905	5N	29E	WM	23	SW SW	1.00	4500	HID-A	6 AF/ACRE
1905	5N	29E	WM	23	SW SW	2.10	4500	HID-A	6 AF/ACRE
1905	5N	29E	WM	23	SW SW	6.60	4500	HID-A	6 AF/ACRE
1905	5N	29E	WM	26	NW NE	2.00	6200	HID-A	6 AF/ACRE
1904	5N	29E	WM	26	NE NW	16.90	6200	HID-M	3 AF/ACRE
1904	5N	29E	WM	26	NE NW	17.26	6200	HID-M	6 AF/ACRE
1904	5N	29E	WM	26	NW NW	10.40	6200	HID-M	3 AF/ACRE
1905	5N	29E	WM	26	NW NW	12.00	6300	HID-A	6 AF/ACRE
1904	5N	29E	WM	26	SW NW	9.55	6200	HID-M	3 AF/ACRE
1904	5N	29E	WM	26	SE NW	10.60	6200	HID-M	3 AF/ACRE
1905	5N	29E	WM	27	NE NE	38.70	100	HID-A	6 AF/ACRE
1905	5N	29E	WM	27	NW NE	2.80	601	HID-A	6 AF/ACRE
1905	5N	29E	WM	27	NW NE	4.10	601	HID-A	6 AF/ACRE
1905	5N	29E	WM	27	NW NE	30.00	601	HID-A	6 AF/ACRE
1905	5N	29E	WM	27	SW NE	3.40	600	HID-A	6 AF/ACRE
1905	5N	29E	WM	27	SW NE	34.00	601	HID-A	6 AF/ACRE
1905	5N	29E	WM	27	SE NE	35.90	100	HID-A	6 AF/ACRE
1905	5N	29E	WM	27	NE NW	3.00	300	HID-A	6 AF/ACRE
1905	5N	29E	WM	27	NE NW	8.82	300	HID-A	3 AF/ACRE
1904	5N	29E	WM	27	NE NW	0.83	300	HID-M	6 AF/ACRE
1905	5N	29E	WM	27	NW NW	40.40	400	HID-A	6 AF/ACRE
1905	5N	29E	WM	27	SW NW	34.40	400	HID-A	6 AF/ACRE
1905	5N	29E	WM	27	SE NW	35.40	500	HID-A	6 AF/ACRE
1905	5N	29E	WM	27	NE SW	27.70	1000	HID-A	6 AF/ACRE
1905	5N	29E	WM	27	NE SW	10.50	1302	HID-A	6 AF/ACRE
1905	5N	29E	WM	27	NW SW	18.80	1100	HID-A	6 AF/ACRE
1905	5N	29E	WM	27	NW SW	18.70	1200	HID-A	6 AF/ACRE
1905	5N	29E	WM	27	SW SW	35.70	1200	HID-A	6 AF/ACRE
1905	5N	29E	WM	27	SE SW	3.10	1300	HID-A	6 AF/ACRE
1905	5N	29E	WM	27	SE SW	3.90	1301	HID-A	6 AF/ACRE
1905	5N	29E	WM	27	SE SW	29.50	1302	HID-A	6 AF/ACRE
1905	5N	29E	WM	27	NE SE	26.20	800	HID-A	6 AF/ACRE
1905	5N	29E	WM	27	NW SE	19.20	800	HID-A	6 AF/ACRE
1905	5N	29E	WM	27	NW SE	14.70	900	HID-A	6 AF/ACRE
1905	5N	29E	WM	27	SW SE	16.90	800	HID-A	6 AF/ACRE
1905	5N	29E	WM	27	SW SE	18.50	1400	HID-A	6 AF/ACRE
1905	5N	29E	WM	27	SE SE	5.40	800	HID-A	6 AF/ACRE

PRIMARY AND SUPPLEMENTAL IRRIGATION <sup>1</sup>									
Priority	Twp	Rng	Mer	Sec	Q-Q	Acres	Tax Lot	Canal <sup>1</sup>	Duty
1905	5N	29E	WM	27	SE SE	2.00	1500	HID-A	6 AF/ACRE
1905	5N	29E	WM	28	NE NE	25.20	100	HID-A	6 AF/ACRE
1905	5N	29E	WM	28	NW NE	4.50	200	HID-A	6 AF/ACRE
1905	5N	29E	WM	28	NW NE	12.20	300	HID-A	6 AF/ACRE
1905	5N	29E	WM	28	NW NE	3.60	400	HID-A	6 AF/ACRE
1905	5N	29E	WM	28	NW NE	4.00	401	HID-A	6 AF/ACRE
1905	5N	29E	WM	28	NW NE	1.50	402	HID-A	6 AF/ACRE
1905	5N	29E	WM	28	NW NE	3.50	500	HID-A	6 AF/ACRE
1905	5N	29E	WM	28	NW NE	3.60	600	HID-A	6 AF/ACRE
1905	5N	29E	WM	28	NW NE	1.60	700	HID-A	6 AF/ACRE
1905	5N	29E	WM	28	SW NE	3.50	402	HID-A	6 AF/ACRE
1905	5N	29E	WM	28	SW NE	1.70	700	HID-A	6 AF/ACRE
1905	5N	29E	WM	28	SW NE	3.60	800	HID-A	6 AF/ACRE
1905	5N	29E	WM	28	SW NE	3.10	900	HID-A	6 AF/ACRE
1905	5N	29E	WM	28	SW NE	2.30	1000	HID-A	6 AF/ACRE
1905	5N	29E	WM	28	SW NE	2.30	1100	HID-A	6 AF/ACRE
1905	5N	29E	WM	28	SW NE	4.00	1200	HID-A	6 AF/ACRE
1905	5N	29E	WM	28	SW NE	7.10	1201	HID-A	6 AF/ACRE
1905	5N	29E	WM	28	SW NE	5.80	1202	HID-A	6 AF/ACRE
1905	5N	29E	WM	28	SE NE	36.20	100	HID-A	6 AF/ACRE
1904	5N	29E	WM	28	SE NW	3.00	1100	HID-M	6 AF/ACRE
1904	5N	29E	WM	28	NE SW	2.50	100	HID-M	6 AF/ACRE
1904	5N	29E	WM	28	NE SW	1.50	200	HID-M	6 AF/ACRE
1904	5N	29E	WM	28	NE SW	3.60	701	HID-M	6 AF/ACRE
1904	5N	29E	WM	28	NE SW	4.70	702	HID-M	6 AF/ACRE
1904	5N	29E	WM	28	NE SW	3.50	704	HID-M	6 AF/ACRE
1905	5N	29E	WM	28	NE SW	17.80	1400	HID-A	6 AF/ACRE
1904	5N	29E	WM	28	NW SW	3.60	300	HID-M	6 AF/ACRE
1904	5N	29E	WM	28	NW SW	3.70	400	HID-M	6 AF/ACRE
1904	5N	29E	WM	28	NW SW	5.40	500	HID-M	6 AF/ACRE
1904	5N	29E	WM	28	NW SW	4.80	600	HID-M	6 AF/ACRE
1904	5N	29E	WM	28	NW SW	4.20	700	HID-M	6 AF/ACRE
1904	5N	29E	WM	28	NW SW	4.90	703	HID-M	6 AF/ACRE
1904	5N	29E	WM	28	NW SW	1.10	704	HID-M	6 AF/ACRE
1904	5N	29E	WM	28	NW SW	4.80	705	HID-M	6 AF/ACRE
1904	5N	29E	WM	28	NW SW	4.30	706	HID-M	6 AF/ACRE
1904	5N	29E	WM	28	SW SW	0.80	700	HID-M	6 AF/ACRE
1904	5N	29E	WM	28	SW SW	0.40	706	HID-M	6 AF/ACRE

PRIMARY AND SUPPLEMENTAL IRRIGATION <sup>1</sup>									
Priority	Twp	Rng	Mer	Sec	Q-Q	Acres	Tax Lot	Canal <sup>1</sup>	Duty
1904	5N	29E	WM	28	SW SW	4.90	800	HID-M	6 AF/ACRE
1904	5N	29E	WM	28	SW SW	7.40	900	HID-M	6 AF/ACRE
1904	5N	29E	WM	28	SW SW	1.30	1000	HID-M	6 AF/ACRE
1904	5N	29E	WM	28	SW SW	0.80	1100	HID-M	6 AF/ACRE
1905	5N	29E	WM	28	SW SW	2.20	1200	HID-A	6 AF/ACRE
1905	5N	29E	WM	28	SW SW	4.40	1300	HID-A	6 AF/ACRE
1905	5N	29E	WM	28	SW SW	10.90	1400	HID-A	6 AF/ACRE
1905	5N	29E	WM	28	SE SW	19.90	1400	HID-A	6 AF/ACRE
1905	5N	29E	WM	28	NE SE	14.70	100	HID-A	6 AF/ACRE
1905	5N	29E	WM	28	NE SE	3.50	200	HID-A	6 AF/ACRE
1905	5N	29E	WM	28	NE SE	19.50	300	HID-A	6 AF/ACRE
1905	5N	29E	WM	28	NW SE	37.40	600	HID-A	6 AF/ACRE
1905	5N	29E	WM	28	SW SE	17.30	500	HID-A	6 AF/ACRE
1905	5N	29E	WM	28	SW SE	19.40	600	HID-A	6 AF/ACRE
1905	5N	29E	WM	28	SE SE	37.70	400	HID-A	6 AF/ACRE
1904	5N	29E	WM	29	NE NW	36.90	4300	HID-M	6 AF/ACRE
1904	5N	29E	WM	29	SW NW	5.50	100	HID-M	6 AF/ACRE
1904	5N	29E	WM	29	SW NW	3.80	200	HID-M	6 AF/ACRE
1904	5N	29E	WM	29	SW NW	3.60	300	HID-M	6 AF/ACRE
1904	5N	29E	WM	29	SW NW	4.10	400	HID-M	6 AF/ACRE
1904	5N	29E	WM	29	SW NW	1.60	401	HID-M	6 AF/ACRE
1904	5N	29E	WM	29	SW NW	2.20	402	HID-M	6 AF/ACRE
1904	5N	29E	WM	29	SW NW	2.50	600	HID-M	6 AF/ACRE
1904	5N	29E	WM	29	SW NW	4.00	800	HID-M	6 AF/ACRE
1904	5N	29E	WM	29	SW NW	4.20	801	HID-M	6 AF/ACRE
1904	5N	29E	WM	29	SW NW	3.40	802	HID-M	6 AF/ACRE
1904	5N	29E	WM	29	SE NW	38.80	4300	HID-M	6 AF/ACRE
1904	5N	29E	WM	29	NE SW	0.40	400	HID-M	6 AF/ACRE
1904	5N	29E	WM	29	NE SW	3.60	500	HID-M	6 AF/ACRE
1904	5N	29E	WM	29	NE SW	10.00	100	HID-M	6 AF/ACRE
1904	5N	29E	WM	29	NW SW	10.10	100	HID-M	6 AF/ACRE
1904	5N	29E	WM	29	SW SW	3.80	800	HID-M	6 AF/ACRE
1904	5N	29E	WM	29	SE SW	0.30	800	HID-M	6 AF/ACRE
1904	5N	29E	WM	29	SE SW	4.10	1000	HID-M	6 AF/ACRE
1904	5N	29E	WM	29	SE SW	4.60	900	HID-M	6 AF/ACRE
1904	5N	29E	WM	29	NE SE	1.80	100	HID-M	6 AF/ACRE
1904	5N	29E	WM	29	NE SE	1.80	100	HID-M	6 AF/ACRE
1904	5N	29E	WM	29	NE SE	5.90	200	HID-M	6 AF/ACRE

PRIMARY AND SUPPLEMENTAL IRRIGATION <sup>1</sup>									
Priority	Twp	Rng	Mer	Sec	Q-Q	Acres	Tax Lot	Canal <sup>1</sup>	Duty
1904	5N	29E	WM	29	NE SE	3.60	300	HID-M	6 AF/ACRE
1904	5N	29E	WM	29	NE SE	4.60	400	HID-M	6 AF/ACRE
1904	5N	29E	WM	29	NE SE	3.80	500	HID-M	6 AF/ACRE
1904	5N	29E	WM	29	NE SE	1.40	600	HID-M	6 AF/ACRE
1904	5N	29E	WM	29	NE SE	0.50	700	HID-M	6 AF/ACRE
1904	5N	29E	WM	29	NE SE	2.60	800	HID-M	6 AF/ACRE
1904	5N	29E	WM	29	NE SE	2.60	900	HID-M	6 AF/ACRE
1904	5N	29E	WM	29	NE SE	3.90	1000	HID-M	6 AF/ACRE
1904	5N	29E	WM	29	NE SE	1.10	1100	HID-M	6 AF/ACRE
1904	5N	29E	WM	29	NW SE	3.20	400	HID-M	6 AF/ACRE
1904	5N	29E	WM	29	NW SE	0.40	500	HID-M	6 AF/ACRE
1904	5N	29E	WM	29	NW SE	4.20	500	HID-M	6 AF/ACRE
1904	5N	29E	WM	29	NW SE	2.20	600	HID-M	6 AF/ACRE
1904	5N	29E	WM	29	NW SE	3.30	700	HID-M	6 AF/ACRE
1904	5N	29E	WM	29	NW SE	4.10	800	HID-M	6 AF/ACRE
1904	5N	29E	WM	29	NW SE	4.30	900	HID-M	6 AF/ACRE
1904	5N	29E	WM	29	SW SE	9.80	100	HID-M	6 AF/ACRE
1904	5N	29E	WM	29	SW SE	4.40	200	HID-M	6 AF/ACRE
1904	5N	29E	WM	29	SW SE	4.10	300	HID-M	6 AF/ACRE
1904	5N	29E	WM	29	SW SE	4.00	400	HID-M	6 AF/ACRE
1904	5N	29E	WM	29	SW SE	4.80	401	HID-M	6 AF/ACRE
1904	5N	29E	WM	29	SW SE	4.40	500	HID-M	6 AF/ACRE
1904	5N	29E	WM	29	SW SE	4.30	600	HID-M	6 AF/ACRE
1904	5N	29E	WM	29	SE SE	1.60	800	HID-M	6 AF/ACRE
1904	5N	29E	WM	29	SE SE	0.60	900	HID-M	6 AF/ACRE
1904	5N	29E	WM	29	SE SE	2.90	1100	HID-M	6 AF/ACRE
1904	5N	29E	WM	29	SE SE	2.30	500	HID-M	6 AF/ACRE
1904	5N	29E	WM	29	SE SE	8.20	400	HID-M	6 AF/ACRE
1904	5N	29E	WM	29	SE SE	11.40	100	HID-M	6 AF/ACRE
1904	5N	29E	WM	29	SE SE	3.60	300	HID-M	6 AF/ACRE
1904	5N	29E	WM	29	SE SE	3.70	200	HID-M	6 AF/ACRE
1904	5N	29E	WM	30	NE NE	8.60	4100	HID-M	6 AF/ACRE
1904	5N	29E	WM	31	NE NE	17.90	100	HID-M	6 AF/ACRE
1904	5N	29E	WM	31	SW NE	4.00	300	HID-M	6 AF/ACRE
1904	5N	29E	WM	31	SW NE	4.70	400	HID-M	6 AF/ACRE
1904	5N	29E	WM	31	SW NE	3.30	1800	HID-M	6 AF/ACRE
1904	5N	29E	WM	31	SE NE	0.40	1000	HID-M	6 AF/ACRE
1904	5N	29E	WM	31	SE NE	1.80	1000	HID-M	6 AF/ACRE

PRIMARY AND SUPPLEMENTAL IRRIGATION <sup>1</sup>									
Priority	Twp	Rng	Mer	Sec	Q-Q	Acres	Tax Lot	Canal <sup>1</sup>	Duty
1904	5N	29E	WM	31	SE NE	3.60	1800	HID-M	6 AF/ACRE
1904	5N	29E	WM	31	SE NE	0.80	1200	HID-M	6 AF/ACRE
1904	5N	29E	WM	31	SE NE	0.80	1300	HID-M	6 AF/ACRE
1904	5N	29E	WM	31	SE NE	0.80	1400	HID-M	6 AF/ACRE
1904	5N	29E	WM	31	SE NE	5.60	1600	HID-M	6 AF/ACRE
1904	5N	29E	WM	31	SE NE	2.00	1700	HID-M	6 AF/ACRE
1904	5N	29E	WM	31	SE NE	4.50	1800	HID-M	6 AF/ACRE
1904	5N	29E	WM	31	SE NE	4.40	2000	HID-M	6 AF/ACRE
1904	5N	29E	WM	31	SE NE	3.10	2100	HID-M	6 AF/ACRE
1904	5N	29E	WM	31	SE NE	4.40	2101	HID-M	6 AF/ACRE
1904	5N	29E	WM	31	SE NW	4.00	1800	HID-M	6 AF/ACRE
1905	5N	29E	WM	31	SE NW	1.50	1900	HID-A	6 AF/ACRE
1904	5N	29E	WM	31	SE NW	4.50	2500	HID-M	6 AF/ACRE
1904	5N	29E	WM	31	NE SE	0.80	200	HID-M	6 AF/ACRE
1904	5N	29E	WM	31	NE SE	3.60	300	HID-M	6 AF/ACRE
1904	5N	29E	WM	31	NE SE	0.90	400	HID-M	6 AF/ACRE
1904	5N	29E	WM	31	NE SE	0.40	500	HID-M	6 AF/ACRE
1904	5N	29E	WM	31	NE SE	0.90	500	HID-M	6 AF/ACRE
1904	5N	29E	WM	31	NE SE	1.00	800	HID-M	6 AF/ACRE
1904	5N	29E	WM	31	NE SE	3.50	900	HID-M	6 AF/ACRE
1904	5N	29E	WM	31	NE SE	3.00	901	HID-M	6 AF/ACRE
1904	5N	29E	WM	31	NE SE	3.50	1000	HID-M	6 AF/ACRE
1904	5N	29E	WM	31	NE SE	3.00	1100	HID-M	6 AF/ACRE
1904	5N	29E	WM	31	NE SE	3.80	1101	HID-M	6 AF/ACRE
1904	5N	29E	WM	31	NE SE	3.70	1102	HID-M	6 AF/ACRE
1904	5N	29E	WM	31	NW SE	3.30	1100	HID-M	6 AF/ACRE
1904	5N	29E	WM	31	NW SE	3.90	1103	HID-M	6 AF/ACRE
1904	5N	29E	WM	31	NW SE	11.30	1400	HID-M	6 AF/ACRE
1905	5N	29E	WM	31	NW SE	0.30	1500	HID-A	6 AF/ACRE
1904	5N	29E	WM	31	NW SE	0.40	1500	HID-M	3 AF/ACRE
1904	5N	29E	WM	31	NW SE	2.00	1800	HID-M	6 AF/ACRE
1904	5N	29E	WM	31	NW SE	4.70	1900	HID-M	6 AF/ACRE
1904	5N	29E	WM	31	SW SE	4.00	2300	HID-M	6 AF/ACRE
1904	5N	29E	WM	31	SW SE	1.90	2400	HID-M	6 AF/ACRE
1904	5N	29E	WM	31	SW SE	2.00	2401	HID-M	6 AF/ACRE
1904	5N	29E	WM	31	SW SE	1.90	2402	HID-M	6 AF/ACRE
1904	5N	29E	WM	31	SW SE	2.40	2500	HID-M	6 AF/ACRE
1904	5N	29E	WM	31	SW SE	2.10	2501	HID-M	6 AF/ACRE

PRIMARY AND SUPPLEMENTAL IRRIGATION <sup>1</sup>									
Priority	Twp	Rng	Mer	Sec	Q-Q	Acres	Tax Lot	Canal <sup>1</sup>	Duty
1904	5N	29E	WM	31	SW SE	2.70	2502	HID-M	6 AF/ACRE
1904	5N	29E	WM	31	SE SE	3.60	800	HID-M	6 AF/ACRE
1904	5N	29E	WM	31	SE SE	0.80	900	HID-M	6 AF/ACRE
1904	5N	29E	WM	31	SE SE	1.10	901	HID-M	6 AF/ACRE
1904	5N	29E	WM	31	SE SE	4.00	2600	HID-M	6 AF/ACRE
1904	5N	29E	WM	31	SE SE	3.90	2601	HID-M	6 AF/ACRE
1904	5N	29E	WM	31	SE SE	4.00	2602	HID-M	6 AF/ACRE
1904	5N	29E	WM	31	SE SE	4.00	2603	HID-M	6 AF/ACRE
1904	5N	29E	WM	31	SE SE	5.30	2604	HID-M	6 AF/ACRE
1904	5N	29E	WM	31	SE SE	5.30	2605	HID-M	6 AF/ACRE
1904	5N	29E	WM	31	SE SE	4.20	2606	HID-M	6 AF/ACRE
1905	5N	29E	WM	32	NE NE	3.70	200	HID-A	6 AF/ACRE
1905	5N	29E	WM	32	NE NE	6.90	201	HID-A	6 AF/ACRE
1905	5N	29E	WM	32	NE NE	3.60	202	HID-A	6 AF/ACRE
1905	5N	29E	WM	32	NE NE	1.70	300	HID-A	6 AF/ACRE
1905	5N	29E	WM	32	NE NE	17.40	400	HID-A	6 AF/ACRE
1905	5N	29E	WM	32	NW NE	38.70	400	HID-A	6 AF/ACRE
1905	5N	29E	WM	32	SW NE	2.90	1300	HID-A	6 AF/ACRE
1905	5N	29E	WM	32	SW NE	0.80	1400	HID-A	6 AF/ACRE
1905	5N	29E	WM	32	SW NE	0.60	1500	HID-A	6 AF/ACRE
1905	5N	29E	WM	32	SW NE	0.70	1600	HID-A	6 AF/ACRE
1905	5N	29E	WM	32	SW NE	6.30	1700	HID-A	6 AF/ACRE
1905	5N	29E	WM	32	SW NE	4.70	1800	HID-A	6 AF/ACRE
1905	5N	29E	WM	32	SW NE	4.50	1900	HID-A	6 AF/ACRE
1905	5N	29E	WM	32	SW NE	5.30	2000	HID-A	6 AF/ACRE
1905	5N	29E	WM	32	SW NE	3.50	2001	HID-A	6 AF/ACRE
1905	5N	29E	WM	32	SW NE	3.50	2002	HID-A	6 AF/ACRE
1905	5N	29E	WM	32	SE NE	2.00	2100	HID-A	6 AF/ACRE
1905	5N	29E	WM	32	SE NE	18.80	2200	HID-A	6 AF/ACRE
1905	5N	29E	WM	32	SE NE	7.50	2290	HID-A	6 AF/ACRE
1905	5N	29E	WM	32	SE NE	7.60	2292	HID-A	6 AF/ACRE
1905	5N	29E	WM	32	SE NE	1.80	2293	HID-A	6 AF/ACRE
1905	5N	29E	WM	32	NE NW	39.10	400	HID-A	6 AF/ACRE
1905	5N	29E	WM	32	NW NW	1.00	500	HID-A	6 AF/ACRE
1905	5N	29E	WM	32	NW NW	14.70	501	HID-A	6 AF/ACRE
1905	5N	29E	WM	32	NW NW	2.40	502	HID-A	6 AF/ACRE
1905	5N	29E	WM	32	NW NW	19.60	600	HID-A	6 AF/ACRE
1905	5N	29E	WM	32	SE NW	17.50	800	HID-A	6 AF/ACRE

PRIMARY AND SUPPLEMENTAL IRRIGATION <sup>1</sup>									
Priority	Twp	Rng	Mer	Sec	Q-Q	Acres	Tax Lot	Canal <sup>1</sup>	Duty
1905	5N	29E	WM	32	SE NW	1.20	900	HID-A	6 AF/ACRE
1905	5N	29E	WM	32	SE NW	5.60	1000	HID-A	6 AF/ACRE
1905	5N	29E	WM	32	SE NW	3.00	1001	HID-A	6 AF/ACRE
1905	5N	29E	WM	32	SE NW	3.10	1002	HID-A	6 AF/ACRE
1905	5N	29E	WM	32	SE NW	0.40	1003	HID-A	6 AF/ACRE
1905	5N	29E	WM	32	SE NW	2.50	1004	HID-A	6 AF/ACRE
1905	5N	29E	WM	32	SE NW	1.20	1005	HID-A	6 AF/ACRE
1905	5N	29E	WM	32	SE NW	1.90	1100	HID-A	6 AF/ACRE
1905	5N	29E	WM	32	NE SW	0.50	100	HID-A	6 AF/ACRE
1905	5N	29E	WM	32	NE SW	1.90	100	HID-A	6 AF/ACRE
1905	5N	29E	WM	32	NE SW	0.20	101	HID-A	6 AF/ACRE
1905	5N	29E	WM	32	NE SW	13.00	300	HID-A	6 AF/ACRE
1904	5N	29E	WM	32	NE SW	0.60	500	HID-M	6 AF/ACRE
1905	5N	29E	WM	32	NE SW	2.30	600	HID-A	6 AF/ACRE
1905	5N	29E	WM	32	NE SW	2.30	601	HID-A	6 AF/ACRE
1905	5N	29E	WM	32	NE SW	0.90	800	HID-A	6 AF/ACRE
1905	5N	29E	WM	32	NE SW	0.80	900	HID-A	6 AF/ACRE
1905	5N	29E	WM	32	NE SW	1.60	1000	HID-A	6 AF/ACRE
1905	5N	29E	WM	32	NE SW	2.00	1100	HID-A	6 AF/ACRE
1905	5N	29E	WM	32	NW SW	0.20	100	HID-A	6 AF/ACRE
1905	5N	29E	WM	32	NW SW	1.70	100	HID-A	6 AF/ACRE
1905	5N	29E	WM	32	NW SW	1.00	400	HID-A	6 AF/ACRE
1905	5N	29E	WM	32	NW SW	18.30	500	HID-A	6 AF/ACRE
1905	5N	29E	WM	32	NW SW	15.00	600	HID-A	6 AF/ACRE
1905	5N	29E	WM	32	SW SW	0.70	100	HID-A	6 AF/ACRE
1905	5N	29E	WM	32	SW SW	0.70	200	HID-A	6 AF/ACRE
1905	5N	29E	WM	32	SW SW	5.90	300	HID-A	6 AF/ACRE
1905	5N	29E	WM	32	SW SW	0.70	400	HID-A	6 AF/ACRE
1905	5N	29E	WM	32	SW SW	1.50	500	HID-A	6 AF/ACRE
1905	5N	29E	WM	32	SW SW	3.60	600	HID-A	6 AF/ACRE
1905	5N	29E	WM	32	SW SW	1.60	700	HID-A	6 AF/ACRE
1905	5N	29E	WM	32	SW SW	0.50	800	HID-A	6 AF/ACRE
1905	5N	29E	WM	32	SW SW	3.40	900	HID-A	6 AF/ACRE
1905	5N	29E	WM	32	SW SW	1.70	1000	HID-A	6 AF/ACRE
1905	5N	29E	WM	32	SW SW	1.30	1100	HID-A	6 AF/ACRE
1905	5N	29E	WM	32	SW SW	2.60	1300	HID-A	6 AF/ACRE
1905	5N	29E	WM	32	SW SW	0.60	1400	HID-A	6 AF/ACRE
1905	5N	29E	WM	32	SW SW	0.70	1600	HID-A	6 AF/ACRE

PRIMARY AND SUPPLEMENTAL IRRIGATION <sup>1</sup>									
Priority	Twp	Rng	Mer	Sec	Q-Q	Acres	Tax Lot	Canal <sup>1</sup>	Duty
1905	5N	29E	WM	32	SW SW	0.90	1700	HID-A	6 AF/ACRE
1905	5N	29E	WM	32	SW SW	0.80	1800	HID-A	6 AF/ACRE
1905	5N	29E	WM	32	SE SW	5.84	100	HID-A	6 AF/ACRE
1905	5N	29E	WM	32	SE SW	3.60	101	HID-A	6 AF/ACRE
1905	5N	29E	WM	32	SE SW	1.80	102	HID-A	6 AF/ACRE
1905	5N	29E	WM	32	SE SW	2.23	103	HID-A	6 AF/ACRE
1905	5N	29E	WM	32	SE SW	1.80	104	HID-A	6 AF/ACRE
1905	5N	29E	WM	32	SE SW	2.24	105	HID-A	6 AF/ACRE
1905	5N	29E	WM	32	SE SW	1.23	106	HID-A	6 AF/ACRE
1905	5N	29E	WM	32	SE SW	2.10	200	HID-A	6 AF/ACRE
1905	5N	29E	WM	32	SE SW	2.10	201	HID-A	6 AF/ACRE
1905	5N	29E	WM	32	SE SW	1.70	300	HID-A	6 AF/ACRE
1905	5N	29E	WM	32	SE SW	2.60	400	HID-A	6 AF/ACRE
1905	5N	29E	WM	32	SE SW	1.80	500	HID-A	6 AF/ACRE
1905	5N	29E	WM	32	SE SW	1.90	501	HID-A	6 AF/ACRE
1905	5N	29E	WM	32	SE SW	1.60	502	HID-A	6 AF/ACRE
1905	5N	29E	WM	32	NE SE	11.70	2300	HID-A	6 AF/ACRE
1905	5N	29E	WM	32	NE SE	3.10	2301	HID-A	6 AF/ACRE
1905	5N	29E	WM	32	NE SE	3.40	2302	HID-A	6 AF/ACRE
1905	5N	29E	WM	32	NE SE	18.80	2500	HID-A	6 AF/ACRE
1905	5N	29E	WM	32	NW SE	0.60	100	HID-A	6 AF/ACRE
1905	5N	29E	WM	32	NW SE	0.50	200	HID-A	6 AF/ACRE
1905	5N	29E	WM	32	NW SE	1.40	300	HID-A	6 AF/ACRE
1905	5N	29E	WM	32	NW SE	0.40	500	HID-A	6 AF/ACRE
1905	5N	29E	WM	32	NW SE	0.70	700	HID-A	6 AF/ACRE
1905	5N	29E	WM	32	NW SE	4.70	800	HID-A	6 AF/ACRE
1905	5N	29E	WM	32	NW SE	4.70	900	HID-A	6 AF/ACRE
1905	5N	29E	WM	32	NW SE	3.90	901	HID-A	6 AF/ACRE
1905	5N	29E	WM	32	NW SE	1.60	1000	HID-A	6 AF/ACRE
1905	5N	29E	WM	32	NW SE	3.00	1101	HID-A	6 AF/ACRE
1905	5N	29E	WM	32	NW SE	0.90	1200	HID-A	6 AF/ACRE
1905	5N	29E	WM	32	NW SE	2.50	1300	HID-A	6 AF/ACRE
1905	5N	29E	WM	32	NW SE	3.10	1301	HID-A	6 AF/ACRE
1905	5N	29E	WM	32	NW SE	1.50	1302	HID-A	6 AF/ACRE
1905	5N	29E	WM	32	NW SE	1.40	1303	HID-A	6 AF/ACRE
1905	5N	29E	WM	32	NW SE	2.10	1400	HID-A	6 AF/ACRE
1905	5N	29E	WM	32	NW SE	0.50	1500	HID-A	6 AF/ACRE
1905	5N	29E	WM	32	NW SE	0.50	1600	HID-A	6 AF/ACRE

PRIMARY AND SUPPLEMENTAL IRRIGATION <sup>1</sup>									
Priority	Twp	Rng	Mer	Sec	Q-Q	Acres	Tax Lot	Canal <sup>1</sup>	Duty
1905	5N	29E	WM	32	NW SE	0.60	1700	HID-A	6 AF/ACRE
1905	5N	29E	WM	32	NW SE	0.70	1800	HID-A	6 AF/ACRE
1905	5N	29E	WM	32	SW SE	2.20	100	HID-A	6 AF/ACRE
1905	5N	29E	WM	32	SW SE	2.80	200	HID-A	6 AF/ACRE
1905	5N	29E	WM	32	SW SE	2.00	300	HID-A	6 AF/ACRE
1905	5N	29E	WM	32	SW SE	2.10	400	HID-A	6 AF/ACRE
1905	5N	29E	WM	32	SW SE	2.10	500	HID-A	6 AF/ACRE
1905	5N	29E	WM	32	SW SE	1.90	600	HID-A	6 AF/ACRE
1905	5N	29E	WM	32	SW SE	2.20	700	HID-A	6 AF/ACRE
1905	5N	29E	WM	32	SW SE	2.00	701	HID-A	6 AF/ACRE
1905	5N	29E	WM	32	SW SE	2.00	702	HID-A	6 AF/ACRE
1905	5N	29E	WM	32	SW SE	1.80	800	HID-A	6 AF/ACRE
1905	5N	29E	WM	32	SW SE	2.10	900	HID-A	6 AF/ACRE
1905	5N	29E	WM	32	SW SE	3.90	1000	HID-A	6 AF/ACRE
1905	5N	29E	WM	32	SW SE	0.80	1200	HID-A	6 AF/ACRE
1905	5N	29E	WM	32	SW SE	0.10	1300	HID-A	6 AF/ACRE
1905	5N	29E	WM	32	SW SE	0.70	1300	HID-A	6 AF/ACRE
1905	5N	29E	WM	32	SW SE	0.10	1301	HID-A	6 AF/ACRE
1905	5N	29E	WM	32	SW SE	0.70	1301	HID-A	6 AF/ACRE
1905	5N	29E	WM	32	SW SE	0.60	1302	HID-A	6 AF/ACRE
1905	5N	29E	WM	32	SW SE	0.50	1303	HID-A	6 AF/ACRE
1905	5N	29E	WM	32	SW SE	0.80	1800	HID-A	6 AF/ACRE
1905	5N	29E	WM	32	SW SE	1.70	5100	HID-A	6 AF/ACRE
1905	5N	29E	WM	32	SE SE	18.30	5100	HID-A	6 AF/ACRE
1905	5N	29E	WM	32	SE SE	18.90	5200	HID-A	6 AF/ACRE
1905	5N	29E	WM	33	NE NE	37.60	100	HID-A	6 AF/ACRE
1905	5N	29E	WM	33	NW NE	38.20	200	HID-A	6 AF/ACRE
1905	5N	29E	WM	33	SW NE	1.60	1000	HID-A	6 AF/ACRE
1905	5N	29E	WM	33	SW NE	7.40	1000	HID-A	6 AF/ACRE
1905	5N	29E	WM	33	SW NE	17.20	1200	HID-A	6 AF/ACRE
1905	5N	29E	WM	33	SE NE	39.00	1200	HID-A	6 AF/ACRE
1905	5N	29E	WM	33	NE NW	38.10	200	HID-A	6 AF/ACRE
1905	5N	29E	WM	33	NW NW	38.20	300	HID-A	6 AF/ACRE
1905	5N	29E	WM	33	SW NW	1.20	400	HID-A	6 AF/ACRE
1905	5N	29E	WM	33	SW NW	0.50	500	HID-A	6 AF/ACRE
1905	5N	29E	WM	33	SW NW	2.20	501	HID-A	6 AF/ACRE
1905	5N	29E	WM	33	SW NW	4.80	600	HID-A	6 AF/ACRE
1905	5N	29E	WM	33	SW NW	8.80	700	HID-A	6 AF/ACRE

PRIMARY AND SUPPLEMENTAL IRRIGATION <sup>1</sup>									
Priority	Twp	Rng	Mer	Sec	Q-Q	Acres	Tax Lot	Canal <sup>1</sup>	Duty
1905	5N	29E	WM	33	SW NW	5.30	800	HID-A	6 AF/ACRE
1905	5N	29E	WM	33	SW NW	7.40	801	HID-A	6 AF/ACRE
1905	5N	29E	WM	33	SW NW	4.00	802	HID-A	6 AF/ACRE
1905	5N	29E	WM	33	SW NW	1.50	900	HID-A	6 AF/ACRE
1905	5N	29E	WM	33	SE NW	3.50	700	HID-A	6 AF/ACRE
1905	5N	29E	WM	33	SE NW	7.50	1001	HID-A	6 AF/ACRE
1905	5N	29E	WM	33	SE NW	0.60	1000	HID-A	6 AF/ACRE
1905	5N	29E	WM	33	NE SW	38.20	1700	HID-A	6 AF/ACRE
1905	5N	29E	WM	33	NW SW	38.30	1700	HID-A	6 AF/ACRE
1905	5N	29E	WM	33	SW SW	3.30	1800	HID-A	6 AF/ACRE
1905	5N	29E	WM	33	SW SW	33.90	1900	HID-A	6 AF/ACRE
1905	5N	29E	WM	33	SE SW	8.20	2000	HID-A	6 AF/ACRE
1905	5N	29E	WM	33	SE SW	1.20	2100	HID-A	6 AF/ACRE
1905	5N	29E	WM	33	SE SW	0.60	2102	HID-A	6 AF/ACRE
1905	5N	29E	WM	33	SE SW	15.50	2103	HID-A	6 AF/ACRE
1905	5N	29E	WM	33	SE SW	11.20	2104	HID-A	6 AF/ACRE
1905	5N	29E	WM	33	NE SE	28.30	1300	HID-A	6 AF/ACRE
1905	5N	29E	WM	33	NE SE	0.70	1400	HID-A	6 AF/ACRE
1905	5N	29E	WM	33	NE SE	8.00	1402	HID-A	6 AF/ACRE
1905	5N	29E	WM	33	NW SE	9.30	1300	HID-A	6 AF/ACRE
1905	5N	29E	WM	33	NW SE	9.50	1600	HID-A	6 AF/ACRE
1905	5N	29E	WM	33	NW SE	19.10	1700	HID-A	6 AF/ACRE
1905	5N	29E	WM	33	SW SE	5.40	2200	HID-A	6 AF/ACRE
1905	5N	29E	WM	33	SW SE	9.00	2201	HID-A	6 AF/ACRE
1905	5N	29E	WM	33	SW SE	3.60	2202	HID-A	6 AF/ACRE
1905	5N	29E	WM	33	SW SE	7.40	2300	HID-A	6 AF/ACRE
1905	5N	29E	WM	33	SW SE	1.50	2302	HID-A	6 AF/ACRE
1905	5N	29E	WM	33	SW SE	8.70	2400	HID-A	6 AF/ACRE
1905	5N	29E	WM	33	SE SE	2.10	2300	HID-A	6 AF/ACRE
1905	5N	29E	WM	33	SE SE	1.00	2302	HID-A	6 AF/ACRE
1905	5N	29E	WM	33	SE SE	0.10	2400	HID-A	6 AF/ACRE
1905	5N	29E	WM	33	SE SE	4.10	2500	HID-A	6 AF/ACRE
1905	5N	29E	WM	33	SE SE	3.70	2600	HID-A	6 AF/ACRE
1905	5N	29E	WM	33	SE SE	5.60	2601	HID-A	6 AF/ACRE
1905	5N	29E	WM	33	SE SE	3.50	2602	HID-A	6 AF/ACRE
1905	5N	29E	WM	34	NW NE	10.30	100	HID-A	6 AF/ACRE
1904	5N	29E	WM	34	NW NE	15.00	100	HID-M	6 AF/ACRE
1905	5N	29E	WM	34	NE NW	38.70	200	HID-A	6 AF/ACRE

PRIMARY AND SUPPLEMENTAL IRRIGATION <sup>1</sup>									
Priority	Twp	Rng	Mer	Sec	Q-Q	Acres	Tax Lot	Canal <sup>1</sup>	Duty
1905	5N	29E	WM	34	NW NW	8.30	400	HID-A	6 AF/ACRE
1905	5N	29E	WM	34	NW NW	26.00	600	HID-A	6 AF/ACRE
1905	5N	29E	WM	34	NW NW	0.40	500	HID-A	6 AF/ACRE
1905	5N	29E	WM	34	SW NW	34.10	800	HID-A	6 AF/ACRE
1905	5N	29E	WM	34	SW NW	3.60	700	HID-A	6 AF/ACRE
1905	5N	29E	WM	34	SE NW	21.90	800	HID-A	6 AF/ACRE
1905	5N	29E	WM	34	NE SW	1.20	6500	HID-A	6 AF/ACRE
1905	5N	29E	WM	34	NW SW	23.50	900	HID-A	6 AF/ACRE
<b>Total</b>						<b>9,567.93</b>			

<sup>1</sup>The primary canal delivery is noted as: HID-M (the Maxwell Canal) or HID-A (the A Canal from Cold Springs Reservoir). Water is used jointly and interchangeably.

**Water Right Actions Confirmed by this Certificate.**

The issuance of this certificate confirms satisfactory proof of completion of the changes approved in the orders listed in Table 1, below.

TABLE 1 WATER RIGHT ACTIONS CONFIRMED BY THIS CERTIFICATE				
Transaction File #	Water Right Action	Special Order		
		Order Date	Volume	Page
T11326	Transfer	06/01/2012	87	696
T12245	Transfer	02/11/2016	98	781
T12245	Transfer	09/16/2016	101	877
T13086	Transfer	05/06/2019	113	43

**Water Right Actions Incorporated by this Certificate.**

The issuance of this certificate incorporates modifications made to the originating Certificate 89006 authorized by the orders listed in Table 2, below.

TABLE 2 WATER RIGHT ACTIONS INCORPORATED BY THIS CERTIFICATE*							
Transaction File #	Water Right Action	Special Order for Approval			Special Order for Determination of Satisfactory Proof		
		Order Date	Volume	Page	Order Date	Volume	Page
T11695	Transfer	03/04/2014	91	913	01/25/2016	98	649
T11934	Transfer	02/03/2015	95	11	03/16/2018	107	870
T12253	Transfer	02/29/2016	98	846	--	--	--
T12253	Correcting	10/09/2017	105	945	02/14/2018	107	700

\*A Determination of Satisfactory Proof confirms the status of that portion of the water right for up to five years beyond the Order Date.

The issuance of this certificate includes changes made to the originating Certificate 89006 as authorized by the orders listed in Table 3, below, which were inchoate at the time of the issuance of this superseding certificate. Their inclusion in this certificate does NOT confirm satisfactory proof of completion of the changes authorized by the said orders.

TABLE 3					
INCHOATE WATER RIGHT ACTIONS INCLUDED IN CERTIFICATE					
Transaction File #	Water Right Action	Order Date	Special Order		Total Inchoate Acres
			Volume	Page	
T13646	Inchoate Transfer	01/18/2022	122	270	30.70

In addition, this Certificate includes the portion of the originating water right Certificate 89006, NOT modified by the provisions of orders listed in Tables 1, 2, and 3, above, corrects the total number of acres identified in Certificate 89006, and re-describes the measured distances for the point of diversion for Cold Springs Dam / A-canal to improve accuracy.

This certificate supersedes Certificate 89006.

The issuance of this superseding certificate does not confirm portions of the water right in regard to the provisions of ORS 540.610 pertaining to forfeiture or abandonment.

The right to the use of the water for the above purpose is restricted to beneficial use on the lands or place of use described and is subject to all other conditions and limitations contained in said decrees.

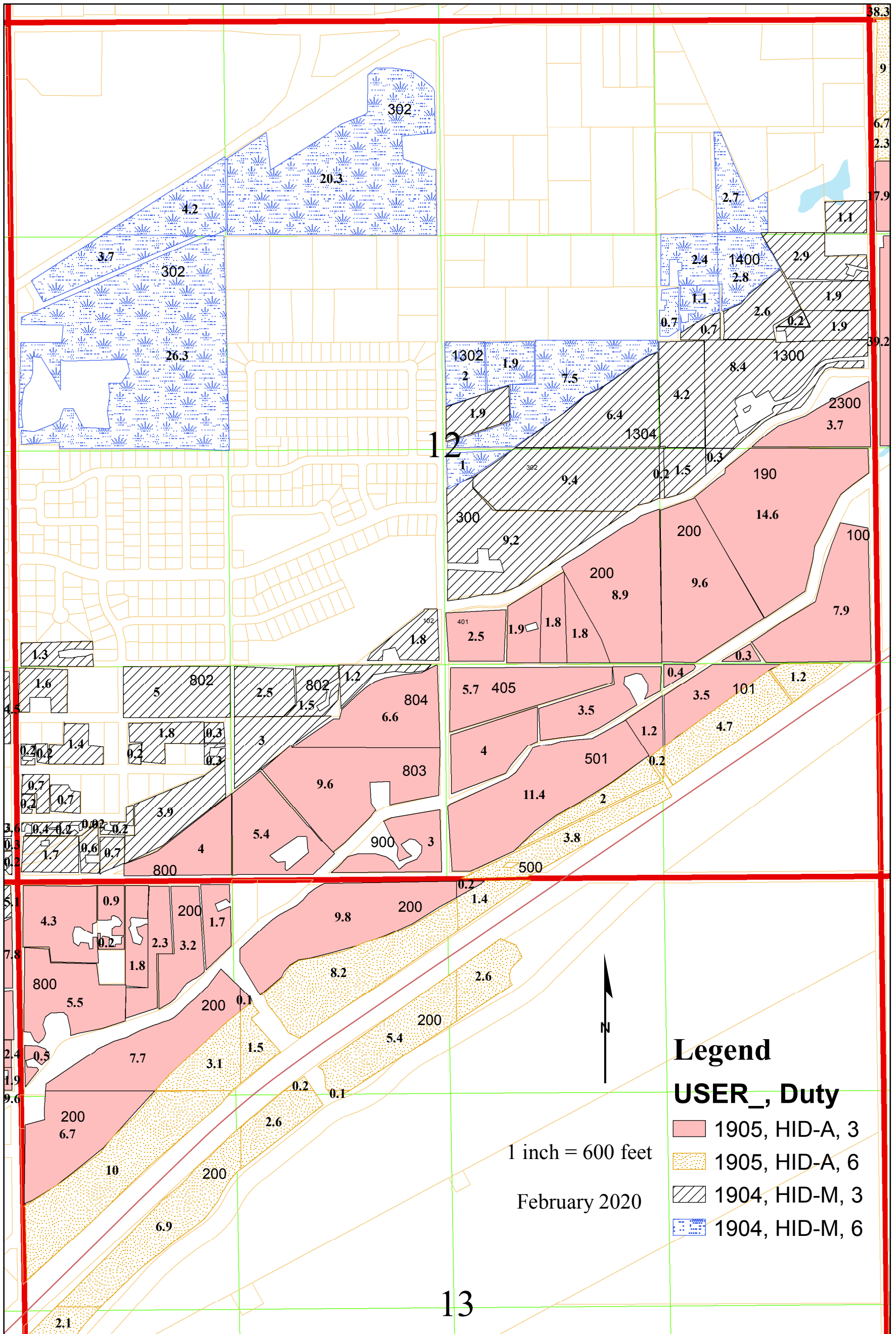
WITNESS the signature of the Water Resources Director, affixed

DEC 26 2024

\_\_\_\_\_  
 Lisa J. Jaramillo, Transfer and Conservation Section Manager, for  
 IVAN GALL, DIRECTOR  
 Oregon Water Resources Department

AH57 < A9BH'D

# Hermiston Irrigation District Township 4 North Range 28 East, W. M.



AH57 < A9BH'E

**Before the Water Resources Director  
Umatilla County**

**FINAL ORDER**

Pursuant to ORS 541.329 (District Water Rights Mapping Provision), a petition requesting approval and acceptance of district maps showing the location and use of all water rights within the boundaries of and serviced by Stanfield Irrigation District, was submitted to the Oregon Water Resources Commission on June 30, 1993 by the petitioner:

**STANFIELD IRRIGATION DISTRICT  
P.O. BOX 416  
STANFIELD, OREGON 97875**

The Water Right Certificates, Decrees, Permits, and Transfers (Table VI) to be modified are portions of, or all of, the Rights of Record evidenced by the Water Right Certificates, Decrees hereinafter called Rights of Record, numbered: Umatilla River Decree Volume 3 Page 233-235 in the name of Furnish Ditch Co. and Volume 15 Page 433-435 in the name of Stanfield Irrigation District, and Transfers identified in Table VI. The said Rights of Record allow the use of the waters of Umatilla River for irrigation, domestic, and stock. The Rights of Record, numbered: 44778, 47197, 51999, 53478, and 53481 are from wells for supplemental irrigation. The Rights of Record, numbered: 3266, 38742, and 52735 are from tributaries of the Umatilla River for primary irrigation. Right of Record, numbered: 53201 is from a tributary of the Umatilla River for primary and supplemental irrigation. Right of Record, numbered: 45000 is from the Umatilla River for primary irrigation; and Right of Record, numbered: 38872 is from a tributary of the Columbia River for supplemental irrigation. Diminutions and Cancellations were also requested. The pertinent affidavits have been filed. See Table I for a listing of the specific portions of the above listed rights to be modified by this petition.

The Petitioner seeks certificates confirming the present place of use and types of use listed in Table II.

The portion of the above rights to be cancelled by signed affidavits are listed in Table III.

Those portions of the rights listed in Table I, that do not appear in Table II, Table III, or Table IV are no longer in use and will be canceled.

The portions of the above rights to be diminished and the signed affidavits are listed in Table IV.

The authorized points of diversion are listed in Table V.

## FINDINGS

The Director has examined the petition and maps submitted by Stanfield Irrigation District and a report prepared by Department Staff. The report is on file at the Water Resources Department. Based on the examination and report, the Director finds:

1. Stanfield Irrigation District is a district eligible to petition as defined by ORS 541.325 (1).
2. The district filed its petition and map in a timely manner.
3. The district certified that they met the notice requirements of ORS 541.329 (4).
4. The content and quality of the district's petition and map meet the requirements of ORS 541.329.
5. The acreage petitioned is within the limits of the eligible rights and the limits set in ORS 541.331 (4).
6. Stanfield Irrigation District may make the proposed changes without injury to existing rights.
7. The district paid the fees required under 536.050 1(o).
8. The original season, rate and duty limitations associated with the rights petitioned shall remain in effect.
9. Several users have authorized partial cancellation of their water right, the cancellations are identified in Table III.
10. Several users have authorized partial diminishment of their water rights from primary to supplemental irrigation, the diminishments are identified in Table IV.
11. The District has signed a cancellation affidavit requesting the Furnish Reservoir right and the use from storage in the name of Furnish Ditch Company, Umatilla Decree, Volume 3, Page 233, be canceled. The affidavit of cancellation can be found in Table III.
12. The District has requested all 1905 lands within the current boundaries receive the supplemental permit 7400, in the name of the U.S. Bureau of Reclamation. Because permit 7400 includes other lands not involved in this petition, confirmation of permit 7400 will be through the normal final proof process.
13. Certificate number 3266 was found to list the incorrect place of use. In addition, a portion of this right will be diminished. A new certificate will be issued to record the diminishment, identified in Table IV, and to correctly define the proper place of use.
14. The following lands listed are petitioned but are outside the recognized Federal Boundary and are awaiting approval of the Secretary of the Interior. Although these lands were found to be irrigated as described below, the transfer cannot be confirmed until assent from the Secretary of Interior is received approving the new boundary, at which time a confirming certificate will be issued. If the boundary is not approved by the Secretary of Interior, the lands are not eligible under HB-3111 and will have to be transferred under another means.

Primary/Decree: 1905

Legal Description	Acres
4N-28E-24-NW NE	2.40
3N-29E-5-SW NE	0.70
3N-29E-8-SE SE	3.40
3N-29E-9-SW SW	10.20
3N-29E-16-NW NE	5.30
4N-29E-19-NE NE	12.00
4N-29E-19-NW NE	12.00
4N-29E-19-SW NE	12.00
4N-29E-19-SE NE	12.00
4N-29E-28-NE NE	29.20
4N-29E-28-NW NE	16.70
TOTAL	115.9

Supplemental/G-7094

1/7/1977 & 2/23/1977

Legal Description	Acres
4N-29E-28-NE NE	29.2
4N-29E-28-NW NE	16.7
TOTAL	45.9

Therefore, the Director finds that STANFIELD IRRIGATION DISTRICT has met the requirements of ORS 541.325 to 541.331.

### FINAL ORDER

NOW, THEREFORE, it is hereby ORDERED that the petition and maps of water rights be accepted and approved and that the Rights of Record, Umatilla River Decree Volume 3 Page 233-235 in the name of Furnish Ditch Co., Volume 3 Page 233 for storage, Volume 15 Page 433-435 in the name of Stanfield Irrigation District, Certificates 52735, 38742, 53201, 3266, 53478, 44778, 38872, 47197, 51999, 53481, 45000 of the State Record of Water Right Certificates be cancelled.

It is ORDERED that confirming right certificates conforming to the approved petition for irrigation, domestic, and stock use of 6142.8 acres, Table II, shall be issued. The remaining 161.8 acres will be issued a confirming right certificate upon approval of the boundary change by the Secretary of Interior. Transfers in Table VI are confirmed herein.

It is ORDERED remaining right certificates for those portions of the affected rights not altered shall be issued.

It is ORDERED new certificates shall be issued for 59.4 acres, Table IV, diminished by affidavits. A new certificate will be issued to record the diminishment of Certificate 3266, identified in Table IV, and to correctly define the proper place of use.

It is ORDERED that the original season, rate, and duty limitations associated with the rights listed in Table I remain in effect.

It is ORDERED that any acres of water right not included in the confirming certificates, remaining right certificates or certificates issued because of diminishment, except the 161.8 acres waiting approval of the boundary change, are cancelled.

WITNESS the signature of the Oregon Water Resources Director, affixed  
this 7<sup>th</sup> day of *April*, 19 98 .



\_\_\_\_\_  
Martha O. Pagel  
Oregon Water Resources Director

**TABLE I**  
**WATER RIGHTS OF RECORD**  
**TO BE**  
**MODIFIED BY ORDER**

**TABLE - I: RIGHTS TO BE MODIFIED BY ORDER**

I = IRRIGATION, D = DOMESTIC, S = STOCK; P = PRIMARY

CERTIFICATE/ DECREE	PERMIT	PRIORITY	TWNSHP NORTH	RANGE EAST	SEC.	Q,Q	USE	PRIM. / SUPP.	ACRES
V.15 PG. 433-435		3/8/1905	4	28	13	SW SE	I/D/S	P	39.40
V.15 PG. 433-435		3/8/1905	4	28	13	SE SE	I/D/S	P	38.80
V.15 PG. 433-435		3/8/1905	3	29	3	NW NW	I/D/S	P	2.70
V.3 PG. 233-235		3/8/1905	3	29	4	NE NE	I/D/S	P	21.50
V.3 PG. 233-235		3/8/1905	3	29	4	NW NE	I/D/S	P	30.00
V.3 PG. 233-235		3/8/1905	3	29	4	SW NE	I/D/S	P	9.82
V.3 PG. 233-235		3/8/1905	3	29	4	NE NW	I/D/S	P	36.50
V.3 PG. 233-235		3/8/1905	3	29	4	NW NW	I/D/S	P	37.00
V.3 PG. 233-235		3/8/1905	3	29	4	SW NW	I/D/S	P	37.50
V.3 PG. 233-235, V.15 PG. 433-435		3/8/1905	3	29	4	SE NW	I/D/S	P	33.80
V.3 PG. 233-235, V.15 PG. 433-435		3/8/1905	3	29	4	NE SW	I/D/S	P	12.75
V.3 PG. 233-235, V.15 PG. 433-435		3/8/1905	3	29	4	NW SW	I/D/S	P	30.50
V.3 PG. 233-235, V.15 PG. 433-435		3/8/1905	3	29	4	SW SW	I/D/S	P	3.10
V.15 PG. 433-435		3/8/1905	3	29	4	SE SW	I/D/S	P	1.00
V.3 PG. 233-235		3/8/1905	3	29	5	NE NE	I/D/S	P	40.00
V.15 PG. 433-435		3/8/1905	3	29	5	NW NE	I/D/S	P	3.42
V.3 PG. 233-235		3/8/1905	3	29	5	SE NE	I/D/S	P	40.00
V.15 PG. 433-435		3/8/1905	3	29	5	NE NW	I/D/S	P	1.80
V.15 PG. 433-435		3/8/1905	3	29	5	SE NW	I/D/S	P	0.70
V.3 PG. 233-235		3/8/1905	3	29	5	NE SE	I/D/S	P	40.00
V.3 PG. 233-235, V.15 PG. 433-435		3/8/1905	3	29	5	NW SE	I/D/S	P	14.60
V.15 PG. 433-435		3/8/1905	3	29	5	SW SE	I/D/S	P	5.20
V.3 PG. 233-235, V.15 PG. 433-435		3/8/1905	3	29	5	SE SE	I/D/S	P	8.00
V.15 PG. 433-435		3/8/1905	3	29	8	NW NE	I/D/S	P	3.40
V.3 PG. 233-235		3/8/1905	3	29	8	SE SE	I/D/S	P	3.00
V.15 PG. 433-435		3/8/1905	3	29	16	NW NE	I/D/S	P	0.30
V.15 PG. 433-435		3/8/1905	3	29	16	SW NE	I/D/S	P	8.70
V.15 PG. 433-435		3/8/1905	3	29	16	SE NE	I/D/S	P	0.40
V.15 PG. 433-435		3/8/1905	3	29	16	NE NW	I/D/S	P	8.50
V.15 PG. 433-435		3/8/1905	3	29	16	NW NW	I/D/S	P	3.30
V.15 PG. 433-435		3/8/1905	3	29	16	SE NW	I/D/S	P	3.00
V.15 PG. 433-435		3/8/1905	3	29	16	NW SE	I/D/S	P	0.30
V.3 PG. 233-235		3/8/1905	3	29	22	SW NW	I/D/S	P	6.50
V.3 PG. 233-235		3/8/1905	3	29	22	SE NW	I/D/S	P	7.00
V.3 PG. 233-235		3/8/1905	3	29	22	NE SW	I/D/S	P	2.26
V.3 PG. 233-235		3/8/1905	4	29	3	SW SW	I/D/S	P	0.40
V.15 PG. 433-435		3/8/1905	4	29	4	SW SE	I/D/S	P	1.60
V.15 PG. 433-435		3/8/1905	4	29	4	SE SE	I/D/S	P	15.00
V.3 PG. 233-235		3/8/1905	4	29	7	SE SW	I/D/S	P	10.00
V.3 PG. 233-235		3/8/1905	4	29	7	NE SE	I/D/S	P	35.86
V.3 PG. 233-235		3/8/1905	4	29	7	NW SE	I/D/S	P	29.30
V.3 PG. 233-235		3/8/1905	4	29	7	SW SE	I/D/S	P	40.00
V.3 PG. 233-235		3/8/1905	4	29	7	SE SE	I/D/S	P	40.00
V.15 PG. 433-435		3/8/1905	4	29	8	SW NE	I/D/S	P	29.50
V.15 PG. 433-435		3/8/1905	4	29	8	SE NE	I/D/S	P	30.40
V.3 PG. 233-235, V.15 PG. 433-435		3/8/1905	4	29	8	SW NW	I/D/S	P	23.71
V.15 PG. 433-435		3/8/1905	4	29	8	SE NW	I/D/S	P	25.70
V.15 PG. 433-435		3/8/1905	4	29	8	NE SW	I/D/S	P	39.40
V.3 PG. 233-235		3/8/1905	4	29	8	NW SW	I/D/S	P	40.00
V.15 PG. 433-435		3/8/1905	4	29	8	SW SW	I/D/S	P	38.80

**TABLE - I: RIGHTS TO BE MODIFIED BY ORDER**

I = IRRIGATION, D = DOMESTIC, S = STOCK; P = PRIMARY

CERTIFICATE/ DECREE	PERMIT	PRIORITY	TWNSHP NORTH	RANGE EAST	SEC.	Q,Q	USE	PRIM. / SUPP.	ACRES
V.15 PG. 433-435		3/8/1905	4	29	8	SE SW	I/D/S	P	26.70
V.15 PG. 433-435		3/8/1905	4	29	8	NE SE	I/D/S	P	32.80
V.15 PG. 433-435		3/8/1905	4	29	8	NW SE	I/D/S	P	38.00
V.15 PG. 433-435		3/8/1905	4	29	8	SW SE	I/D/S	P	1.80
V.3 PG. 233-235, V.15 PG. 433-435		3/8/1905	4	29	9	NE NE	I/D/S	P	32.00
V.3 PG. 233-235, V.15 PG. 433-435		3/8/1905	4	29	9	NW NE	I/D/S	P	38.50
V.3 PG. 233-235, V.15 PG. 433-435		3/8/1905	4	29	9	SW NE	I/D/S	P	33.20
V.3 PG. 233-235, V.15 PG. 433-435		3/8/1905	4	29	9	SE NE	I/D/S	P	33.60
V.3 PG. 233-235, V.15 PG. 433-435		3/8/1905	4	29	9	NE NW	I/D/S	P	34.60
V.15 PG. 433-435		3/8/1905	4	29	9	NW NW	I/D/S	P	27.40
V.15 PG. 433-435		3/8/1905	4	29	9	SW NW	I/D/S	P	35.50
V.15 PG. 433-435		3/8/1905	4	29	9	SE NW	I/D/S	P	32.60
V.15 PG. 433-435		3/8/1905	4	29	9	NE SW	I/D/S	P	2.00
V.15 PG. 433-435		3/8/1905	4	29	9	NW SW	I/D/S	P	23.70
V.3 PG. 233-235		3/8/1905	4	29	9	NE SE	I/D/S	P	11.20
V.15 PG. 433-435		3/8/1905	4	29	10	NE NE	I/D/S	P	28.10
V.3 PG. 233-235		3/8/1905	4	29	10	NW NE	I/D/S	P	20.00
V.15 PG. 433-435		3/8/1905	4	29	10	SW NE	I/D/S	P	12.00
V.15 PG. 433-435		3/8/1905	4	29	10	SE NE	I/D/S	P	35.30
V.3 PG. 233-235, V.15 PG. 433-435		3/8/1905	4	29	10	NE NW	I/D/S	P	32.00
V.15 PG. 433-435		3/8/1905	4	29	10	NW NW	I/D/S	P	25.20
V.15 PG. 433-435		3/8/1905	4	29	10	SE NW	I/D/S	P	5.70
V.3 PG. 233-235, V.15 PG. 433-435		3/8/1905	4	29	10	NE SE	I/D/S	P	5.90
V.15 PG. 433-435		3/8/1905	4	29	11	NE NE	I/D/S	P	6.20
V.3 PG. 233-235		3/8/1905	4	29	11	NW NE	I/D/S	P	20.00
V.3 PG. 233-235		3/8/1905	4	29	11	SW NE	I/D/S	P	27.30
V.15 PG. 433-435		3/8/1905	4	29	11	NE NW	I/D/S	P	33.50
V.15 PG. 433-435		3/8/1905	4	29	11	NW NW	I/D/S	P	39.40
V.3 PG. 233-235, V.15 PG. 433-435		3/8/1905	4	29	11	SW NW	I/D/S	P	38.50
V.15 PG. 433-435		3/8/1905	4	29	11	SE NW	I/D/S	P	33.30
V.3 PG. 233-235, V.15 PG. 433-435		3/8/1905	4	29	11	NE SW	I/D/S	P	38.80
V.3 PG. 233-235, V.15 PG. 433-435		3/8/1905	4	29	11	NW SW	I/D/S	P	31.30
V.3 PG. 233-235		3/8/1905	4	29	11	SW SW	I/D/S	P	10.00
V.3 PG. 233-235		3/8/1905	4	29	11	SE SW	I/D/S	P	40.00
V.3 PG. 233-235		3/8/1905	4	29	11	NE SE	I/D/S	P	40.00
V.15 PG. 433-435		3/8/1905	4	29	11	NW SE	I/D/S	P	39.40
V.15 PG. 433-435		3/8/1905	4	29	11	SW SE	I/D/S	P	38.50
V.15 PG. 433-435		3/8/1905	4	29	11	SE SE	I/D/S	P	39.40
V.3 PG. 233-235, V.15 PG. 433-435		3/8/1905	4	29	12	NW SW	I/D/S	P	39.09
V.15 PG. 433-435		3/8/1905	4	29	12	SW SW	I/D/S	P	20.00
V.15 PG. 433-435		3/8/1905	4	29	12	SE SW	I/D/S	P	38.80
V.15 PG. 433-435		3/8/1905	4	29	13	NE NW	I/D/S	P	27.90
V.15 PG. 433-435		3/8/1905	4	29	13	NW NW	I/D/S	P	38.40
V.15 PG. 433-435		3/8/1905	4	29	13	SW NW	I/D/S	P	29.20
V.15 PG. 433-435		3/8/1905	4	29	13	SE NW	I/D/S	P	26.20
V.15 PG. 433-435		3/8/1905	4	29	14	NE NE	I/D/S	P	39.40
V.15 PG. 433-435		3/8/1905	4	29	14	NW NE	I/D/S	P	38.50
V.15 PG. 433-435		3/8/1905	4	29	14	SW NE	I/D/S	P	36.30
V.15 PG. 433-435		3/8/1905	4	29	14	SE NE	I/D/S	P	37.10
V.3 PG. 233-235, V.15 PG. 433-435		3/8/1905	4	29	14	NE NW	I/D/S	P	38.50

**TABLE - I: RIGHTS TO BE MODIFIED BY ORDER**

I = IRRIGATION, D = DOMESTIC, S = STOCK; P = PRIMARY

CERTIFICATE/ DECREE	PERMIT	PRIORITY	TWNSHP NORTH	RANGE EAST	SEC.	Q,Q	USE	PRIM. / SUPP.	ACRES
V.15 PG. 433-435		3/8/1905	4	29	14	NW NW	I/D/S	P	5.40
V.3 PG. 233-235, V.15 PG. 433-435		3/8/1905	4	29	14	SW NW	I/D/S	P	8.50
V.3 PG. 233-235, V.15 PG. 433-435		3/8/1905	4	29	14	SE NW	I/D/S	P	38.00
V.15 PG. 433-435		3/8/1905	4	29	14	NE SW	I/D/S	P	36.80
V.3 PG. 233-235, V.15 PG. 433-435		3/8/1905	4	29	14	NW SW	I/D/S	P	10.40
V.15 PG. 433-435		3/8/1905	4	29	14	SW SW	I/D/S	P	11.60
V.15 PG. 433-435		3/8/1905	4	29	14	SE SW	I/D/S	P	28.30
V.15 PG. 433-435		3/8/1905	4	29	14	NE SE	I/D/S	P	22.80
V.15 PG. 433-435		3/8/1905	4	29	14	NW SE	I/D/S	P	37.00
V.15 PG. 433-435		3/8/1905	4	29	14	SW SE	I/D/S	P	30.00
V.15 PG. 433-435		3/8/1905	4	29	14	SE SE	I/D/S	P	18.40
V.3 PG. 233-235		3/8/1905	4	29	17	NE NE	I/D/S	P	28.00
V.3 PG. 233-235		3/8/1905	4	29	17	NW NE	I/D/S	P	26.00
V.3 PG. 233-235		3/8/1905	4	29	17	SE NE	I/D/S	P	28.00
V.3 PG. 233-235, V.15 PG. 433-435		3/8/1905	4	29	17	NW NW	I/D/S	P	34.60
V.3 PG. 233-235		3/8/1905	4	29	17	SW NW	I/D/S	P	11.00
V.3 PG. 233-235		3/8/1905	4	29	18	NE NE	I/D/S	P	36.90
V.15 PG. 433-435		3/8/1905	4	29	18	NW NE	I/D/S	P	38.80
V.3 PG. 233-235, V.15 PG. 433-435		3/8/1905	4	29	18	SW NE	I/D/S	P	37.60
V.15 PG. 433-435		3/8/1905	4	29	18	SE NE	I/D/S	P	8.00
V.15 PG. 433-435		3/8/1905	4	29	18	NE NW	I/D/S	P	38.80
V.3 PG. 233-235, V.15 PG. 433-435		3/8/1905	4	29	18	NW NW	I/D/S	P	54.17
V.3 PG. 233-235, V.15 PG. 433-435		3/8/1905	4	29	18	SW NW	I/D/S	P	54.38
V.15 PG. 433-435		3/8/1905	4	29	18	SE NW	I/D/S	P	39.40
V.15 PG. 433-435		3/8/1905	4	29	18	NE SW	I/D/S	P	39.40
V.3 PG. 233-235, V.15 PG. 433-435		3/8/1905	4	29	18	NW SW	I/D/S	P	54.38
V.15 PG. 433-435		3/8/1905	4	29	18	SW SW	I/D/S	P	41.00
V.15 PG. 433-435		3/8/1905	4	29	18	SE SW	I/D/S	P	12.20
V.15 PG. 433-435		3/8/1905	4	29	18	SW SE	I/D/S	P	9.25
V.3 PG. 233-235, V.15 PG. 433-435		3/8/1905	4	29	19	SW NW	I/D/S	P	31.46
V.3 PG. 233-235, V.15 PG. 433-435		3/8/1905	4	29	22	NE SE	I/D/S	P	37.50
V.15 PG. 433-435		3/8/1905	4	29	22	NW SE	I/D/S	P	7.50
V.15 PG. 433-435		3/8/1905	4	29	22	SW SE	I/D/S	P	30.00
V.15 PG. 433-435		3/8/1905	4	29	22	SE SE	I/D/S	P	35.20
V.3 PG. 233-235		3/8/1905	4	29	23	NE NE	I/D/S	P	30.00
V.15 PG. 433-435		3/8/1905	4	29	23	NW NE	I/D/S	P	38.50
V.3 PG. 233-235		3/8/1905	4	29	23	SW NE	I/D/S	P	40.00
V.3 PG. 233-235, V.15 PG. 433-435		3/8/1905	4	29	23	SE NE	I/D/S	P	28.00
V.15 PG. 433-435		3/8/1905	4	29	23	NE NW	I/D/S	P	36.00
V.3 PG. 233-235, V.15 PG. 433-435		3/8/1905	4	29	23	NW NW	I/D/S	P	32.20
V.3 PG. 233-235		3/8/1905	4	29	23	SW NW	I/D/S	P	40.00
V.3 PG. 233-235, V.15 PG. 433-435		3/8/1905	4	29	23	SE NW	I/D/S	P	35.00
V.3 PG. 233-235		3/8/1905	4	29	23	NE SW	I/D/S	P	40.00
V.15 PG. 433-435		3/8/1905	4	29	23	NW SW	I/D/S	P	33.50
V.3 PG. 233-235		3/8/1905	4	29	23	SW SW	I/D/S	P	40.00
V.3 PG. 233-235		3/8/1905	4	29	23	SE SW	I/D/S	P	40.00
V.15 PG. 433-435		3/8/1905	4	29	23	NE SE	I/D/S	P	18.40
V.3 PG. 233-235, V.15 PG. 433-435		3/8/1905	4	29	23	NW SE	I/D/S	P	38.90
V.15 PG. 433-435		3/8/1905	4	29	23	SW SE	I/D/S	P	38.50
V.15 PG. 433-435		3/8/1905	4	29	23	SE SE	I/D/S	P	4.00

**TABLE - I: RIGHTS TO BE MODIFIED BY ORDER**

I = IRRIGATION, D = DOMESTIC, S = STOCK; P = PRIMARY

CERTIFICATE/ DECREE	PERMIT	PRIORITY	TWNSHP NORTH	RANGE EAST	SEC.	Q,Q	USE	PRIM. / SUPP.	ACRES
V.3 PG. 233-235, V.15 PG. 433-435		3/8/1905	4	29	26	NE NE	I/D/S	P	40.82
V.15 PG. 433-435		3/8/1905	4	29	26	NW NE	I/D/S	P	37.90
V.3 PG. 233-235, V.15 PG. 433-435		3/8/1905	4	29	26	SW NE	I/D/S	P	39.20
V.15 PG. 433-435		3/8/1905	4	29	26	SE NE	I/D/S	P	37.60
V.15 PG. 433-435		3/8/1905	4	29	26	NE NW	I/D/S	P	37.60
V.15 PG. 433-435		3/8/1905	4	29	26	NW NW	I/D/S	P	37.90
V.15 PG. 433-435		3/8/1905	4	29	26	SW NW	I/D/S	P	35.00
V.15 PG. 433-435		3/8/1905	4	29	26	SE NW	I/D/S	P	35.60
V.3 PG. 233-235		3/8/1905	4	29	26	NE SW	I/D/S	P	14.00
V.3 PG. 233-235		3/8/1905	4	29	26	NW SW	I/D/S	P	25.00
V.3 PG. 233-235		3/8/1905	4	29	26	SW SW	I/D/S	P	9.00
V.3 PG. 233-235		3/8/1905	4	29	26	SE SW	I/D/S	P	30.00
V.15 PG. 433-435		3/8/1905	4	29	26	NE SE	I/D/S	P	2.80
V.3 PG. 233-235		3/8/1905	4	29	26	NW SE	I/D/S	P	6.75
V.15 PG. 433-435		3/8/1905	4	29	27	NE NE	I/D/S	P	39.00
V.15 PG. 433-435		3/8/1905	4	29	27	NW NE	I/D/S	P	32.00
V.15 PG. 433-435		3/8/1905	4	29	27	SW NE	I/D/S	P	34.00
V.15 PG. 433-435		3/8/1905	4	29	27	SE NE	I/D/S	P	38.20
V.15 PG. 433-435		3/8/1905	4	29	27	NE NW	I/D/S	P	25.50
V.15 PG. 433-435		3/8/1905	4	29	27	NW NW	I/D/S	P	1.50
V.3 PG. 233-235, V.15 PG. 433-435		3/8/1905	4	29	27	SW NW	I/D/S	P	31.35
V.3 PG. 233-235, V.15 PG. 433-435		3/8/1905	4	29	27	SE NW	I/D/S	P	36.50
V.3 PG. 233-235		3/8/1905	4	29	27	NE SW	I/D/S	P	40.00
V.3 PG. 233-235		3/8/1905	4	29	27	NW SW	I/D/S	P	40.00
V.3 PG. 233-235		3/8/1905	4	29	27	SW SW	I/D/S	P	40.00
V.3 PG. 233-235		3/8/1905	4	29	27	SE SW	I/D/S	P	40.00
V.15 PG. 433-435		3/8/1905	4	29	27	NE SE	I/D/S	P	36.40
V.3 PG. 233-235, V.15 PG. 433-435		3/8/1905	4	29	27	NW SE	I/D/S	P	35.00
V.3 PG. 233-235, V.15 PG. 433-435		3/8/1905	4	29	27	SW SE	I/D/S	P	36.20
V.3 PG. 233-235, V.15 PG. 433-435		3/8/1905	4	29	27	SE SE	I/D/S	P	27.00
V.15 PG. 433-435		3/8/1905	4	29	28	SW NE	I/D/S	P	5.20
V.3 PG. 233-235, V.15 PG. 433-435		3/8/1905	4	29	28	SE NE	I/D/S	P	28.50
V.3 PG. 233-235		3/8/1905	4	29	28	SW SW	I/D/S	P	6.90
V.3 PG. 233-235		3/8/1905	4	29	28	SE SW	I/D/S	P	30.00
V.3 PG. 233-235, V.15 PG. 433-435		3/8/1905	4	29	28	NE SE	I/D/S	P	36.80
V.15 PG. 433-435		3/8/1905	4	29	28	NW SE	I/D/S	P	7.00
V.3 PG. 233-235, V.15 PG. 433-435		3/8/1905	4	29	28	SW SE	I/D/S	P	32.80
V.15 PG. 433-435		3/8/1905	4	29	28	SE SE	I/D/S	P	38.80
V.3 PG. 233-235, V.15 PG. 433-435		3/8/1905	4	29	29	NE SW	I/D/S	P	30.35
V.3 PG. 233-235, V.15 PG. 433-435		3/8/1905	4	29	29	SW SE	I/D/S	P	37.80
V.3 PG. 233-235, V.15 PG. 433-435		3/8/1905	4	29	29	SE SE	I/D/S	P	7.00
V.15 PG. 433-435		3/8/1905	4	29	31	SW NE	I/D/S	P	3.00
V.15 PG. 433-435		3/8/1905	4	29	31	NE SE	I/D/S	P	4.00
V.3 PG. 233-235		3/8/1905	4	29	32	NE NE	I/D/S	P	30.00
V.3 PG. 233-235		3/8/1905	4	29	32	NW NE	I/D/S	P	35.00
V.15 PG. 433-435		3/8/1905	4	29	32	SW NE	I/D/S	P	17.71
V.3 PG. 233-235, V.15 PG. 433-435		3/8/1905	4	29	32	SE NE	I/D/S	P	29.89
V.15 PG. 433-435		3/8/1905	4	29	32	SW NW	I/D/S	P	5.60
V.3 PG. 233-235, V.15 PG. 433-435		3/8/1905	4	29	32	SE NW	I/D/S	P	11.70
V.15 PG. 433-435		3/8/1905	4	29	32	NW SW	I/D/S	P	7.30

**TABLE - I: RIGHTS TO BE MODIFIED BY ORDER**

I = IRRIGATION, D = DOMESTIC, S = STOCK; P = PRIMARY

CERTIFICATE/ DECREE	PERMIT	PRIORITY	TWNSHP NORTH	RANGE EAST	SEC.	Q,Q	USE	PRIM. / SUPP.	ACRES
V.3 PG. 233-235, V.15 PG. 433-435		3/8/1905	4	29	32	NE SE	I/D/S	P	33.14
V.3 PG. 233-235		3/8/1905	4	29	32	NW SE	I/D/S	P	10.00
V.3 PG. 233-235		3/8/1905	4	29	32	SW SE	I/D/S	P	10.00
V.3 PG. 233-235, V.15 PG. 433-435		3/8/1905	4	29	32	SE SE	I/D/S	P	13.00
V.3 PG. 233-235		3/8/1905	4	29	33	NE NE	I/D/S	P	40.00
V.3 PG. 233-235		3/8/1905	4	29	33	NW NE	I/D/S	P	40.00
V.3 PG. 233-235		3/8/1905	4	29	33	SW NE	I/D/S	P	40.00
V.3 PG. 233-235		3/8/1905	4	29	33	SE NE	I/D/S	P	40.00
V.15 PG. 433-435		3/8/1905	4	29	33	NE NW	I/D/S	P	23.80
V.3 PG. 233-235, V.15 PG. 433-435		3/8/1905	4	29	33	NW NW	I/D/S	P	15.13
V.3 PG. 233-235		3/8/1905	4	29	33	SW NW	I/D/S	P	37.00
V.3 PG. 233-235		3/8/1905	4	29	33	SE NW	I/D/S	P	40.00
V.3 PG. 233-235		3/8/1905	4	29	33	NE SW	I/D/S	P	40.00
V.3 PG. 233-235		3/8/1905	4	29	33	NW SW	I/D/S	P	34.60
V.3 PG. 233-235		3/8/1905	4	29	33	SW SW	I/D/S	P	40.00
V.3 PG. 233-235		3/8/1905	4	29	33	SE SW	I/D/S	P	38.25
V.3 PG. 233-235		3/8/1905	4	29	33	NE SE	I/D/S	P	38.50
V.3 PG. 233-235, V.15 PG. 433-435		3/8/1905	4	29	33	NW SE	I/D/S	P	36.30
V.3 PG. 233-235		3/8/1905	4	29	33	SW SE	I/D/S	P	33.50
V.3 PG. 233-235		3/8/1905	4	29	33	SE SE	I/D/S	P	39.00
V.3 PG. 233-235, V.15 PG. 433-435		3/8/1905	4	29	34	NE NE	I/D/S	P	24.30
V.3 PG. 233-235, V.15 PG. 433-435		3/8/1905	4	29	34	NW NE	I/D/S	P	37.20
V.3 PG. 233-235, V.15 PG. 433-435		3/8/1905	4	29	34	SW NE	I/D/S	P	34.70
V.3 PG. 233-235, V.15 PG. 433-435		3/8/1905	4	29	34	SE NE	I/D/S	P	5.70
V.3 PG. 233-235		3/8/1905	4	29	34	NE NW	I/D/S	P	40.00
V.3 PG. 233-235		3/8/1905	4	29	34	NW NW	I/D/S	P	40.00
V.3 PG. 233-235		3/8/1905	4	29	34	SW NW	I/D/S	P	40.00
V.3 PG. 233-235		3/8/1905	4	29	34	SE NW	I/D/S	P	40.00
V.3 PG. 233-235, V.15 PG. 433-435		3/8/1905	4	29	34	NE SW	I/D/S	P	39.00
V.3 PG. 233-235		3/8/1905	4	29	34	NW SW	I/D/S	P	40.00
V.3 PG. 233-235, V.15 PG. 433-435		3/8/1905	4	29	34	SW SW	I/D/S	P	38.07
V.3 PG. 233-235, V.15 PG. 433-435		3/8/1905	4	29	34	SE SW	I/D/S	P	27.47
V.3 PG. 233-235, V.15 PG. 433-435		3/8/1905	4	29	34	NW SE	I/D/S	P	2.30
<b>TOTAL =</b>									<b>6,279.08</b>
52735	G-5339	1/2/1975	4	29	10	NW NE	I	P	10.20
<b>TOTAL =</b>									<b>10.20</b>
38742	30267	12/9/1964	4	29	11	NE NE	I	P	20.00
38742	30267	12/9/1964	4	29	11	NW NE	I	P	18.70
<b>TOTAL =</b>									<b>38.70</b>
53201	39893	3/13/1975	4	29	14	NW SW	I	P	2.00
53201	39893	3/13/1975	4	29	14	SW SW	I	P	3.00
<b>TOTAL =</b>									<b>5.00</b>
3266	4543	3/16/1920	4	29	33	SW NW	I	P	1.10
<b>TOTAL =</b>									<b>1.10</b>
53478	G-5091	6/24/1970	4	29	33	NE SW	I	S	0.80
<b>TOTAL =</b>									<b>0.80</b>
44778	G-5221	7/9/1973	4	29	33	SW SE	I	S	0.25
44778	G-5221	7/9/1973	4	29	33	SE SE	I	S	0.25
<b>TOTAL =</b>									<b>0.50</b>
38872	32554	7/27/1967	4	29	9	NE NE	I	S	1.70

**TABLE - I: RIGHTS TO BE MODIFIED BY ORDER**

I = IRRIGATION, D = DOMESTIC, S = STOCK; P = PRIMARY

CERTIFICATE/ DECREE	PERMIT	PRIORITY	TWNSHP NORTH	RANGE EAST	SEC.	Q,Q	USE	PRIM. / SUPP.	ACRES
<b>TOTAL =</b>									<b>1.70</b>
47197	G-5148	12/28/1970	4	29	19	NE NW	I	S	2.50
<b>TOTAL =</b>									<b>2.50</b>
51999	G-6285	8/7/1975	4	29	19	NE NW	I	S	2.50
<b>TOTAL =</b>									<b>2.50</b>
53481	G-7094	1/7/1977 & 2/23/1977	4	29	34	NE SW	I	S	10.20
53481	G-7094	1/7/1977 & 2/23/1977	4	29	34	SW SW	I	S	6.80
53481	G-7094	1/7/1977 & 2/23/1977	4	29	34	SE SW	I	S	28.90
<b>TOTAL =</b>									<b>45.90</b>
45000	37406	5/15/1974	3	29	16	NW NE	I	P	4.40
<b>TOTAL</b>									<b>4.40</b>
<b>GRAND TOTAL =</b>									<b>6,392.38</b>

**TABLE II**

**STANFIELD IRRIGATION DISTRICT  
REQUESTED LOCATION AND USE**

TABLE II: REQUESTED LOCATION AND USE

The following list describes the requested location of that right described in Vol. 3, pg. 233-235, and Vol. 15, pg. 433-435, Umatilla River Decree. All rights described are for primary irrigation, domestic and stock use.

PRIORITY	TWN	RNG	SEC.	Q,Q	TAX	OWNER	ACRES
	NORTH	EAST			LOT		
3/8/1905	3	29	3	NW NW	500	Skultety, Chris & Judy	0.50
3/8/1905	3	29	3	NW NW	501	Mock, Gerald & Suzanne	2.60
3/8/1905	3	29	4	NE NE	100	Skultety, Chris & Judy	23.50
3/8/1905	3	29	4	NW NE	100	Skultety, Chris & Judy	1.90
3/8/1905	3	29	4	NW NE	300	Tucker, Woodrow	10.70
3/8/1905	3	29	4	NW NE	301	Collinsworth, Leward & Darolyn	3.90
3/8/1905	3	29	4	NW NE	302	Collinsworth, Leward & Darolyn	4.00
3/8/1905	3	29	4	NW NE	400	Blankenship, Gordon & Molly	0.70
3/8/1905	3	29	4	NW NE	402	Shepherd, Jon & Mary	9.40
3/8/1905	3	29	4	SW NE	200	Darby, Robert & Jean	0.70
3/8/1905	3	29	4	SW NE	400	Blankenship, Gordon & Molly	9.20
3/8/1905	3	29	4	NE NW	500	Colclessner, Harold	15.30
3/8/1905	3	29	4	NE NW	600	Mills, Monte	7.40
3/8/1905	3	29	4	NE NW	700	Colclessner, Harold	8.30
3/8/1905	3	29	4	NW NW	1000	Mills, Monte	13.10
3/8/1905	3	29	4	NW NW	1100	Masuda, Minora & Bina	0.20
3/8/1905	3	29	4	NW NW	1200	Masuda, Minora & Bina	0.40
3/8/1905	3	29	4	NW NW	800	Mills, Monte	10.00
3/8/1905	3	29	4	NW NW	900	Blankenship, Gordon & Molly	10.90
3/8/1905	3	29	4	SW NW	1300	Rueber, Harry & Lucille	10.00
3/8/1905	3	29	4	SW NW	1400	Rueber, Harry & Lucille	22.90
3/8/1905	3	29	4	SE NW	1400	Rueber, Harry & Lucille	20.00
3/8/1905	3	29	4	SE NW	1501	Bissinger, Kelly	14.70
3/8/1905	3	29	4	NW SW	1300	Rueber, Harry & Lucille	0.30
3/8/1905	3	29	4	SW SW	2500	George, Gary & Beverly	2.20
3/8/1905	3	29	5	NE NE	100	Mills, Monte, Dan & Marvin	38.70
3/8/1905	3	29	5	SW NE	400	Mills, Monte, Dan & Marvin	0.70
3/8/1905	3	29	5	SE NE	100	Mills, Monte, Dan & Marvin	31.80
3/8/1905	3	29	5	SE NE	1100	Bevan, Jim	0.80
3/8/1905	3	29	5	NE SE	1200	Holcomb, Martha	2.00
3/8/1905	3	29	5	NE SE	1201	Stewart, Norman, Jr.	0.40
3/8/1905	3	29	5	NE SE	1300	Holeman, Rolland & Toni	19.10
3/8/1905	3	29	5	NE SE	1500	Pilot Corporation	5.10
3/8/1905	3	29	5	NE SE	1504	Holeman, Rolland & Toni	9.50
3/8/1905	3	29	5	NW SE	1201	Stewart, Norman, Jr.	4.00
3/8/1905	3	29	5	NW SE	1300	Holeman, Rolland & Toni	2.90
3/8/1905	3	29	5	NW SE	1600	Thompson, Fred & Verla	0.60
3/8/1905	3	29	5	NW SE	1702	Holeman, Rolland & Toni	4.50
3/8/1905	3	29	5	SW SE	1504	Holeman, Rolland & Toni	2.80
3/8/1905	3	29	5	SW SE	1702	Holeman, Rolland & Toni	1.30
3/8/1905	3	29	5	SE SE	1500	Pilot Corporation	3.10
3/8/1905	3	29	5	SE SE	1504	Holeman, Rolland & Toni	6.00
3/8/1905	3	29	8	SE SE	2500	Lapp, Paul & Natalie	3.40
3/8/1905	3	29	9	SW SW	2900	Lapp, Paul & Natalie	8.60
3/8/1905	3	29	9	SW SW	2901	Ohngren Enterprises, Inc.	1.60
3/8/1905	3	29	15	NW SW	200	Zita, Chris & Jan	5.50
3/8/1905	3	29	16	NW NE	200	Echo Cemetery	5.30
3/8/1905	3	29	22	SW NW	7500	Ramos Brothers Ranches, Inc.	6.50

PRIORITY	TWN	RNG	SEC.	Q,Q	TAX	OWNER	ACRES
	NORTH	EAST			LOT		
3/8/1905	3	29	22	SE NW	7500	Ramos Brothers Ranches, Inc.	7.00
3/8/1905	3	29	22	NE SW	7700	Ramos Brothers Ranches, Inc.	2.30
3/8/1905	4	28	13	SW SE	2400	Gerisch, Elizabeth	18.80
3/8/1905	4	28	13	SW SE	2401	Murray, Lynn & Michelle	19.40
3/8/1905	4	28	13	SE SE	2300	Hall, Warren & Judy	4.80
3/8/1905	4	28	13	SE SE	2301	Kiefer, Kathryn	18.80
3/8/1905	4	28	13	SE SE	2302	Fender, Roxanne	1.20
3/8/1905	4	28	13	SE SE	2303	Hall, Warren & Judy	12.90
3/8/1905	4	28	24	NW NE	600	Hendon, Benjamin F.	2.40
3/8/1905	4	29	4	SW SE	300	Hunt, Charles & Alva	1.20
3/8/1905	4	29	4	SE SE	300	Hunt, Charles & Alva	16.10
3/8/1905	4	29	7	SE NE	200	Amstad, Tony & De Anne	0.90
3/8/1905	4	29	7	SE SW	1500	Schroder, George & Betty	9.50
3/8/1905	4	29	7	NE SE	100	Amstad, Tony & De Anne	27.80
3/8/1905	4	29	7	NE SE	200	Amstad, Tony & De Anne	8.00
3/8/1905	4	29	7	NW SE	100	Amstad, Tony & De Anne	14.30
3/8/1905	4	29	7	NW SE	600	Furrer, Frank & Susan	11.00
3/8/1905	4	29	7	SW SE	400	Furrer, Frank & Susan	19.00
3/8/1905	4	29	7	SW SE	500	Furrer, Frank & Susan	8.20
3/8/1905	4	29	7	SW SE	600	Furrer, Frank & Susan	10.00
3/8/1905	4	29	7	SE SE	200	Amstad, , Tony & De Anne	19.40
3/8/1905	4	29	7	SE SE	300	Walker, Rita; Hodges, Deanna	20.00
3/8/1905	4	29	8	NW NE	5505	Walchli, John & Marjorie	2.20
3/8/1905	4	29	8	SW NE	6401	Walchli, Pat & Sherry	29.20
3/8/1905	4	29	8	SE NE	6800	Kopacz, Ray & Sherrie	30.30
3/8/1905	4	29	8	SW NW	5700	Dean, Lawrence & Judith	4.20
3/8/1905	4	29	8	SW NW	5800	Knutz, Jack & Katharine	12.30
3/8/1905	4	29	8	SE NW	6301	Walchli, Pat & Sherry	21.30
3/8/1905	4	29	8	NE SW	6200	Walchli, Pat & Sherry	40.00
3/8/1905	4	29	8	NW SW	5800	Knutz, Jack & Katharine	36.20
3/8/1905	4	29	8	SW SW	5900	Reid, Walter & Judith	38.80
3/8/1905	4	29	8	SE SW	6200	Walchli, Pat & Sherry	28.20
3/8/1905	4	29	8	NE SE	6600	Svatonsky Farm, Inc.	15.60
3/8/1905	4	29	8	NE SE	6700	Svatonsky Farm, Inc.	18.60
3/8/1905	4	29	8	NW SE	6401	Walchli, Pat & Sherry	38.50
3/8/1905	4	29	8	SW SE	6401	Walchli, Pat & Sherry	1.90
3/8/1905	4	29	9	NE NE	300	Hunt, Charles & Alva	15.20
3/8/1905	4	29	9	NE NE	8000	Aichele, Allen & Margaret	7.30
3/8/1905	4	29	9	NE NE	8080	Aichele, Victor & Teryl	3.40
3/8/1905	4	29	9	NE NE	8090	Aichele, Victor & Teryl	5.00
3/8/1905	4	29	9	NW NE	7800	Schulz, Verlyn & Janet	1.10
3/8/1905	4	29	9	NW NE	7900	Picker, Larry	20.20
3/8/1905	4	29	9	NW NE	8000	Aichele, Allen & Margaret	4.50
3/8/1905	4	29	9	NW NE	8060	Aichele, Victor & Teryl	4.90
3/8/1905	4	29	9	NW NE	8070	Aichele, Victor & Teryl	5.00
3/8/1905	4	29	9	SW NE	7500	Wellenbrock, Walter & Lessie	8.60
3/8/1905	4	29	9	SW NE	8300	Walchli, John & Marjorie	24.00
3/8/1905	4	29	9	SE NE	8001	Aichele, Allen & Margaret	1.60
3/8/1905	4	29	9	SE NE	8300	Walchli, John & Marjorie	31.00
3/8/1905	4	29	9	NE NW	7600	Chrisman, Ernestine	22.30
3/8/1905	4	29	9	NE NW	7700	Schulz, Verlyn & Janet	13.70
3/8/1905	4	29	9	NW NW	7100	Kopacz, William & Donna	24.00
3/8/1905	4	29	9	NW NW	7200	Mauk, Delbert & Betty	4.10
3/8/1905	4	29	9	SW NW	7200	Mauk, Delbert & Betty	2.00

PRIORITY	TWN	RNG	SEC.	Q. Q	TAX	OWNER	ACRES
	NORTH	EAST			LOT		
3/8/1905	4	29	9	SW NW	7300	Chrisman, Ernestine	34.40
3/8/1905	4	29	9	SE NW	7400	Walchli, John & Pat	14.00
3/8/1905	4	29	9	SE NW	7500	Wellenbrock, Walter & Lessie	19.10
3/8/1905	4	29	9	NE SW	7400	Walchli, John & Pat	2.00
3/8/1905	4	29	9	NW SW	7400	Walchli, John & Pat	22.30
3/8/1905	4	29	9	NE SE	8300	Walchli, John & Marjorie	12.80
3/8/1905	4	29	10	NE NE	1201	Picker, Steve & Janet	9.50
3/8/1905	4	29	10	NE NE	1300	Picker, Grant	18.70
3/8/1905	4	29	10	NW NE	1200	Picker, Steve & Janet	10.20
3/8/1905	4	29	10	NW NE	901	Latham, Richard & Audrey	15.50
3/8/1905	4	29	10	SW NE	1000	Harris, Hal & Mary	12.40
3/8/1905	4	29	10	SW NE	1100	Harris, Hal & Mary	7.40
3/8/1905	4	29	10	SW NE	1101	Polston, Robert	3.00
3/8/1905	4	29	10	SE NE	1400	Bonnett, Larry & Shelley	19.10
3/8/1905	4	29	10	SE NE	1500	Walchli, Pat & Sherry	16.20
3/8/1905	4	29	10	NE NW	400	Latham, Richard & Audrey	17.20
3/8/1905	4	29	10	NE NW	901	Latham, Richard & Audrey	19.60
3/8/1905	4	29	10	NW NW	400	Latham, Richard & Audrey	30.40
3/8/1905	4	29	10	SE NW	900	Mootry, Calvin & Calvin Jr.	3.40
3/8/1905	4	29	10	SE NW	902	Kamm, Leslie & June	4.00
3/8/1905	4	29	10	NE SE	1500	Walchli, Pat & Sherry	5.60
3/8/1905	4	29	11	NE NE	2402	Watson, Ronald	20.00
3/8/1905	4	29	11	NW NE	2400	Watson, Ronald	35.00
3/8/1905	4	29	11	SW NE	2401	Van De Brake, Blaine & Linda	25.50
3/8/1905	4	29	11	NE NW	1700	Watson, Ronald	37.00
3/8/1905	4	29	11	NW NW	1701	Kemp, James C.	19.00
3/8/1905	4	29	11	NW NW	1702	Raines, Ivan & Luetta	19.50
3/8/1905	4	29	11	SW NW	1600	Huston, Jim & Shirley	37.80
3/8/1905	4	29	11	SE NW	1801	Huston, Jim & Shirley	35.90
3/8/1905	4	29	11	NE SW	1801	Huston, Jim & Shirley	23.80
3/8/1905	4	29	11	NE SW	1900	Dyer, David & Mary	6.00
3/8/1905	4	29	11	NE SW	2000	Rudd, Orland & Deborah	8.30
3/8/1905	4	29	11	NW SW	1500	Walchli, Pat & Sherry	22.20
3/8/1905	4	29	11	NW SW	1900	Dyer, David & Mary	3.00
3/8/1905	4	29	11	NW SW	2000	Rudd, Orland & Deborah	4.40
3/8/1905	4	29	11	SW SW	2000	Rudd, Orland & Deborah	6.60
3/8/1905	4	29	11	SE SW	2000	Rudd, Orland & Deborah	38.10
3/8/1905	4	29	11	NE SE	2200	Shirley, Gerladine	40.00
3/8/1905	4	29	11	NW SE	2300	Shirley, Gerladine	38.50
3/8/1905	4	29	11	SW SE	2100	Nix, Arnold W. & Beverly	19.00
3/8/1905	4	29	11	SW SE	2200	Shirley, Gerladine	16.10
3/8/1905	4	29	11	SE SE	2500	Mills Mint Farm, Inc.	19.00
3/8/1905	4	29	11	SE SE	2600	Mills Mint Farm, Inc.	19.00
3/8/1905	4	29	12	NE SW	3100	Wright, William & Sunnie	1.10
3/8/1905	4	29	12	NW SW	3000	Wright, William & Sunnie	38.00
3/8/1905	4	29	12	SW SW	2700	Latham, Richard & Audrey	20.00
3/8/1905	4	29	12	SE SW	3300	Latham, Richard & Audrey	17.40
3/8/1905	4	29	12	SE SW	3400	Latham, Richard & Audrey	16.80
3/8/1905	4	29	13	NE NW	2700	Latham, Richard & Audrey	29.80
3/8/1905	4	29	13	NW NW	2700	Latham, Richard & Audrey	38.40
3/8/1905	4	29	13	SW NW	2700	Latham, Richard & Audrey	32.10
3/8/1905	4	29	13	SE NW	2700	Latham, Richard & Audrey	24.80
3/8/1905	4	29	14	NE NE	4500	Darby, Robert & Jean	19.00
3/8/1905	4	29	14	NE NE	4502	Earle, William & Marie	18.80

PRIORITY	TWN	RNG	SEC.	Q,Q	TAX	OWNER	ACRES
	NORTH	EAST			LOT		
3/8/1905	4	29	14	NW NE	2101	Nix, Arnold W. & Beverly	18.30
3/8/1905	4	29	14	NW NE	4501	Jones, Gerald & Clara	19.20
3/8/1905	4	29	14	SW NE	4400	Van De Brake, Clifford & Pauline	38.10
3/8/1905	4	29	14	SE NE	2701	Van De Brake, Clifford & Pauline	39.00
3/8/1905	4	29	14	NE NW	4600	Lorenzen, Bertha	38.50
3/8/1905	4	29	14	NW NW	4600	Lorenzen, Bertha	4.30
3/8/1905	4	29	14	SW NW	4700	Wishman, Claus (Estate)	8.90
3/8/1905	4	29	14	SE NW	4700	Wishman, Claus (Estate)	38.00
3/8/1905	4	29	14	NE SW	4900	Woodward, John & Diana	3.40
3/8/1905	4	29	14	NE SW	4901	Jordan, Larry & Geraldine	6.80
3/8/1905	4	29	14	NE SW	5000	Sutton, Aaron	4.00
3/8/1905	4	29	14	NE SW	5001	Hansen, Harry & Zelma	3.50
3/8/1905	4	29	14	NE SW	5002	Lorenzen, Bertha	9.50
3/8/1905	4	29	14	NW SW	4700	Wishman, Claus (Estate)	3.40
3/8/1905	4	29	14	NW SW	4800	Lorenzen, Bertha	1.20
3/8/1905	4	29	14	NW SW	5002	Lorenzen, Bertha	7.00
3/8/1905	4	29	14	SW SW	5201	Lorenzen, Ila J.	15.30
3/8/1905	4	29	14	SW SW	5400	Pace, Larry & Laura	2.30
3/8/1905	4	29	14	SE SW	5200	Loyd, Tim & Jeanette	4.20
3/8/1905	4	29	14	SE SW	5201	Lorenzen, Ila J	15.00
3/8/1905	4	29	14	SE SW	5300	Cooper, Jerry & Pam	7.60
3/8/1905	4	29	14	SE SW	5301	Balcom, Don & Mary	0.90
3/8/1905	4	29	14	NE SE	4200	Rutherford, Myra	9.20
3/8/1905	4	29	14	NE SE	4300	Guthery, Stewart & Gloria	17.60
3/8/1905	4	29	14	NW SE	4200	Rutherford, Myra	16.50
3/8/1905	4	29	14	NW SE	4300	Guthery, Stewart & Gloria	18.30
3/8/1905	4	29	14	SW SE	3800	Ackley, William & Laura	11.70
3/8/1905	4	29	14	SW SE	3900	Harris, Lorie	4.80
3/8/1905	4	29	14	SW SE	4000	Simmons, Dennis & Kim	3.00
3/8/1905	4	29	14	SW SE	4200	Rutherford, Myra	14.20
3/8/1905	4	29	14	SE SE	3800	Ackley, William & Laura	18.20
3/8/1905	4	29	14	SE SE	4200	Rutherford, Myra	1.20
3/8/1905	4	29	17	NE NE	8500	Walchli, Pat & Sherry	36.00
3/8/1905	4	29	17	NW NE	8800	Walchli, Pat & Sherry	29.70
3/8/1905	4	29	17	SE NE	8600	Walchli, Pat & Sherry	21.70
3/8/1905	4	29	17	NE NW	8900	Koester, Steven & Cari	34.00
3/8/1905	4	29	17	NW NW	8900	Koester, Steven & Cari	17.00
3/8/1905	4	29	17	NW NW	9000	Burnett, Verle	13.60
3/8/1905	4	29	17	SW NW	8900	Koester, Steven & Cari	26.00
3/8/1905	4	29	17	SE NW	8900	Koester, Steven & Cari	26.00
3/8/1905	4	29	18	NE NE	9100	Dimbat, Todd	33.60
3/8/1905	4	29	18	NW NE	9700	Dimbat, Todd	19.40
3/8/1905	4	29	18	NW NE	9800	Walker, Paul & Rita	19.40
3/8/1905	4	29	18	SW NE	9500	Mayes, Leta	17.00
3/8/1905	4	29	18	SW NE	9600	Brown, Kenneth & Margaret	17.90
3/8/1905	4	29	18	SW NE	9690	Brown, Kenneth & Margaret	1.20
3/8/1905	4	29	18	SE NE	9500	Mayes, Leta	8.00
3/8/1905	4	29	18	SE NE	9600	Brown, Kenneth & Margaret	0.40
3/8/1905	4	29	18	NE NW	9900	McFarland, Lewis & Lafae	38.80
3/8/1905	4	29	18	NW NW	10000	Walchli, John & Marjorie	42.30
3/8/1905	4	29	18	NW NW	9900	McFarland, Lewis & Lafae	7.80
3/8/1905	4	29	18	SW NW	10000	Walchli, John & Marjorie	46.40
3/8/1905	4	29	18	SW NW	9900	McFarland, Lewis & Lafae	8.00
3/8/1905	4	29	18	SE NW	9900	McFarland, Lewis & Lafae	39.40

PRIORITY	TWN	RNG	SEC.	Q,Q	TAX	OWNER	ACRES
	NORTH	EAST			LOT		
3/8/1905	4	29	18	NE SW	10500	McFarland, Lewis & Lafae	37.40
3/8/1905	4	29	18	NE SW	10501	Reise, Sharron	2.10
3/8/1905	4	29	18	NW SW	10000	Walchli, John & Marjorie	46.60
3/8/1905	4	29	18	NW SW	10500	McFarland, Lewis & Lafae	8.00
3/8/1905	4	29	18	SW SW	10100	Supulveda, Tony	17.50
3/8/1905	4	29	18	SW SW	10101	McVae, Minnie	1.30
3/8/1905	4	29	18	SW SW	10200	McVae, Minnie	19.70
3/8/1905	4	29	18	SE SW	10501	Reise, Sharron	11.50
3/8/1905	4	29	19	NE NE	600	Windblown Ranch	12.00
3/8/1905	4	29	19	NW NE	600	Windblown Ranch	12.00
3/8/1905	4	29	19	SW NE	600	Windblown Ranch	12.00
3/8/1905	4	29	19	SE NE	600	Windblown Ranch	12.00
3/8/1905	4	29	19	NE NW	700	Chowning, Glenn	17.20
3/8/1905	4	29	19	SW NW	901	Loyalta, Inc.	28.80
3/8/1905	4	29	19	NW SW	901	Loyalta, Inc.	2.60
3/8/1905	4	29	22	NE SE	2600	Walker, Steve	36.80
3/8/1905	4	29	22	NW SE	2600	Walker, Steve	8.00
3/8/1905	4	29	22	SW SE	2800	Walker, Steve	19.00
3/8/1905	4	29	22	SW SE	2900	Walker, Steve	12.80
3/8/1905	4	29	22	SE SE	2700	Ditchen Land Company	16.40
3/8/1905	4	29	22	SE SE	2800	Walker, Steve	18.80
3/8/1905	4	29	23	NE NE	104	Mills Mint Farm, Inc.	29.40
3/8/1905	4	29	23	NW NE	104	Mills Mint Farm, Inc.	20.70
3/8/1905	4	29	23	NW NE	900	Kirk, Bonnie	0.80
3/8/1905	4	29	23	NW NE	901	Cooper, Jerry & Pam	18.80
3/8/1905	4	29	23	SW NE	800	Mills Mint Farm, Inc.	36.80
3/8/1905	4	29	23	SE NE	104	Mills Mint Farm, Inc.	7.90
3/8/1905	4	29	23	SE NE	600	Hascall, Lon & Derrie	4.00
3/8/1905	4	29	23	SE NE	601	Hascall, Lon & Derrie	4.90
3/8/1905	4	29	23	SE NE	700	Hascall, Lon & Derrie	9.90
3/8/1905	4	29	23	NE NW	1000	Hastings, Erma	0.80
3/8/1905	4	29	23	NE NW	1001	Cooper, Jerry & Pam	8.90
3/8/1905	4	29	23	NE NW	1100	Cooper, Jerry & Pam	25.30
3/8/1905	4	29	23	NE NW	1102	Balcom, Don & Mary	1.00
3/8/1905	4	29	23	NW NW	2300	Calhoun, Floyd & Licia	23.10
3/8/1905	4	29	23	NW NW	2400	Pace, Larry & Laura	6.80
3/8/1905	4	29	23	NW NW	2500	Henderson, Kim	3.70
3/8/1905	4	29	23	SW NW	2200	Mills, Danny	37.90
3/8/1905	4	29	23	SE NW	1200	Mills, Danny	36.40
3/8/1905	4	29	23	NE SW	1300	Mills Mint Farm, Inc.	38.00
3/8/1905	4	29	23	NW SW	2100	Ditchen Land Company	36.30
3/8/1905	4	29	23	SW SW	1600	Cooper, Jerry & Pam	9.80
3/8/1905	4	29	23	SW SW	1700	Cooper, Jerry & Pam	9.80
3/8/1905	4	29	23	SW SW	1800	Otzenberger, Robert & Vera	0.30
3/8/1905	4	29	23	SW SW	1900	Fisher, Jerry	8.30
3/8/1905	4	29	23	SW SW	2000	Macpherson, Robert & Serena	4.00
3/8/1905	4	29	23	SW SW	2001	Dimmitt, Janice	5.80
3/8/1905	4	29	23	SE SW	1400	Scott, Ernest & Bernice	9.70
3/8/1905	4	29	23	SE SW	1500	Spencer, Phil	9.50
3/8/1905	4	29	23	SE SW	1600	Cooper, Jerry & Pam	4.80
3/8/1905	4	29	23	SE SW	1601	Anderson, Norman & Ellen	4.30
3/8/1905	4	29	23	SE SW	1700	Cooper, Jerry & Pam	9.80
3/8/1905	4	29	23	NE SE	104	Mills Mint Farm, Inc.	17.90
3/8/1905	4	29	23	NW SE	400	Johnson, Karen	19.40

PRIORITY	TWN	RNG	SEC.	Q,Q	TAX	OWNER	ACRES
	NORTH	EAST			LOT		
3/8/1905	4	29	23	NW SE	500	Mills, Danny	19.20
3/8/1905	4	29	23	SW SE	300	Mills, Monte, Dan & Marvin	37.00
3/8/1905	4	29	23	SW SE	301	Porter, Frank & Muriel	1.90
3/8/1905	4	29	23	SE SE	300	Mills, Monte, Dan & Marvin	6.40
3/8/1905	4	29	26	NE NE	4500	Norton, Elnora	36.50
3/8/1905	4	29	26	NW NE	4500	Norton, Elnora	37.40
3/8/1905	4	29	26	SW NE	4600	Mills, Marvin	36.70
3/8/1905	4	29	26	SE NE	4600	Mills, Marvin	36.80
3/8/1905	4	29	26	NE NW	4400	Cooper, Jerry & Pam	33.70
3/8/1905	4	29	26	NE NW	4401	Hawkins, Karen	4.00
3/8/1905	4	29	26	NW NW	3301	Matheney, Donald & Loretta	0.90
3/8/1905	4	29	26	NW NW	3302	Ditchen Land Company	37.10
3/8/1905	4	29	26	SW NW	4200	Briley, Daived & Betty	5.50
3/8/1905	4	29	26	SW NW	4300	Cooper, Jerry & Pam	33.00
3/8/1905	4	29	26	SE NW	4100	Kalal, John & Martha	37.60
3/8/1905	4	29	26	NE SW	4001	Snow, Harry R. & Shirley	8.00
3/8/1905	4	29	26	NE SW	4102	Gabriel, Robert & Alida	3.90
3/8/1905	4	29	26	NW SW	4101	Gabriel, Greg	0.90
3/8/1905	4	29	26	NW SW	4102	Gabriel, Robert & Alida	16.80
3/8/1905	4	29	26	NW SW	4103	Gabriel, Greg	8.60
3/8/1905	4	29	26	SW SW	4001	Snow, Harry R. & Shirley	1.80
3/8/1905	4	29	26	SE SW	4001	Snow, Harry R. & Shirley	37.60
3/8/1905	4	29	26	NW SE	4001	Snow, Harry R. & Shirley	0.50
3/8/1905	4	29	26	SW SE	4001	Snow, Harry R. & Shirley	6.80
3/8/1905	4	29	27	NE NE	3302	Ditchen Land Company	37.90
3/8/1905	4	29	27	NW NE	3302	Ditchen Land Company	20.20
3/8/1905	4	29	27	NW NE	3400	Pomeroy, Steve & Carol	11.20
3/8/1905	4	29	27	SW NE	3400	Pomeroy, Steve & Carol	26.30
3/8/1905	4	29	27	SW NE	3500	Ditchen Land Company	8.00
3/8/1905	4	29	27	SE NE	3500	Ditchen Land Company	36.40
3/8/1905	4	29	27	SE NE	3501	Kasari, Robert & Mildred	1.00
3/8/1905	4	29	27	NE NW	3100	Mills, Marvin	2.40
3/8/1905	4	29	27	NE NW	3100	Mills, Marvin	21.60
3/8/1905	4	29	27	NE NW	3200	Mills, Don & Nita	5.30
3/8/1905	4	29	27	NW NW	3100	Mills, Marvin	1.50
3/8/1905	4	29	27	NW NW	3100	Mills, Marvin	4.40
3/8/1905	4	29	27	SW NW	3100	Mills, Marvin	3.60
3/8/1905	4	29	27	SW NW	3100	Mills, Marvin	16.90
3/8/1905	4	29	27	SW NW	3200	Mills, Don & Nita	13.20
3/8/1905	4	29	27	SE NW	3200	Mills, Don & Nita	34.10
3/8/1905	4	29	27	NE SW	3200	Mills, Don & Nita	30.40
3/8/1905	4	29	27	NW SW	3100	Mills, Marvin	2.00
3/8/1905	4	29	27	NW SW	3200	Mills, Don & Nita	37.40
3/8/1905	4	29	27	SW SW	3200	Mills, Don & Nita	38.10
3/8/1905	4	29	27	SE SW	3200	Mills, Don & Nita	34.00
3/8/1905	4	29	27	NE SE	3600	Harvey, John & Cynthia	34.30
3/8/1905	4	29	27	NW SE	3600	Harvey, John & Cynthia	10.10
3/8/1905	4	29	27	NW SE	3700	Mills, Monte & Danny	20.20
3/8/1905	4	29	27	SW SE	3700	Mills, Monte & Danny	35.30
3/8/1905	4	29	27	SW SE	3900	McQuinn, Hazel	0.50
3/8/1905	4	29	27	SE SE	3600	Harvey, John & Cynthia	2.90
3/8/1905	4	29	27	SE SE	3700	Mills, Monte & Danny	7.80
3/8/1905	4	29	27	SE SE	3900	McQuinn, Hazel	13.80
3/8/1905	4	29	28	NE NE	2100	Mills, Marvin	29.20

PRIORITY	TWN	RNG	SEC.	Q,Q	TAX	OWNER	ACRES
	NORTH	EAST			LOT		
3/8/1905	4	29	28	NW NE	2100	Mills, Marvin	16.70
3/8/1905	4	29	28	SW NE	2100	Mills, Marvin	0.80
3/8/1905	4	29	28	SW NE	2100	Mills, Marvin	32.10
3/8/1905	4	29	28	SW NE	2200	Hensal, William & Mary	0.60
3/8/1905	4	29	28	SE NE	2100	Mills, Marvin	5.20
3/8/1905	4	29	28	SE NE	2300	Harris, Kevin & Teresa	8.20
3/8/1905	4	29	28	SE NE	2400	Mills, Marvin	13.60
3/8/1905	4	29	28	NE SW	103	Waggoner, Allen	1.00
3/8/1905	4	29	28	SW SW	1800	Waggoner, Allen	6.00
3/8/1905	4	29	28	SE SW	1800	Waggoner, Allen	23.40
3/8/1905	4	29	28	SE SW	1900	Bissinger, Berkley & Virginia	9.90
3/8/1905	4	29	28	NE SE	2500	Gibbs, Zane	6.70
3/8/1905	4	29	28	NE SE	2590	Hensal, William & Mary	5.70
3/8/1905	4	29	28	NE SE	2600	Mills Mint Farm, Inc.	20.20
3/8/1905	4	29	28	NW SE	2590	Hensal, William & Mary	5.70
3/8/1905	4	29	28	NW SE	2901	Houk, Bennie & Peggy	1.50
3/8/1905	4	29	28	SW SE	2000	Newman, Larry & Lorraine	13.80
3/8/1905	4	29	28	SW SE	2900	Madigan, Mark & Ann	1.00
3/8/1905	4	29	28	SW SE	2901	Houk, Bennie & Peggy	18.00
3/8/1905	4	29	28	SE SE	2600	Mills Mint Farm, Inc.	19.30
3/8/1905	4	29	28	SE SE	2601	Jenkins, Sue	0.40
3/8/1905	4	29	28	SE SE	2800	Bryant, Vernon & Esther	15.40
3/8/1905	4	29	28	SE SE	2801	Kelly, Robert & Sharon	3.40
3/8/1905	4	29	29	SE SW	1500	Koester, M. L. (Steve Mills)	30.20
3/8/1905	4	29	29	SW SE	1500	Koester, M. L. (Steve Mills)	1.00
3/8/1905	4	29	29	SW SE	1500	Koester, M.L. (Steve Mills)	35.00
3/8/1905	4	29	29	SE SE	1500	Koester, M. L. (Steve Mills)	9.90
3/8/1905	4	29	32	NE NE	100	Crowell, Ralph & Paula	14.00
3/8/1905	4	29	32	NE NE	200	Bailey, Paul	2.90
3/8/1905	4	29	32	NE NE	201	Bailey, Roger & Anna	0.50
3/8/1905	4	29	32	NE NE	202	Keltz, David & Lucinda	0.50
3/8/1905	4	29	32	NE NE	203	Bailey, Robert & Elizabeth	0.50
3/8/1905	4	29	32	NE NE	300	Olney, Tom & Lillian	1.50
3/8/1905	4	29	32	NE NE	301	Davis, Fay	4.50
3/8/1905	4	29	32	NE NE	403	Hunter, Ross & Teresa	2.50
3/8/1905	4	29	32	NW NE	500	Gifford, Wilbur & Marion	31.60
3/8/1905	4	29	32	SW NE	100	Brown, Cecil & Wilda	11.70
3/8/1905	4	29	32	SW NE	1700	Powell, Delbert	2.00
3/8/1905	4	29	32	SW NE	1800	Wagner, Paul & Mildred	0.40
3/8/1905	4	29	32	SW NE	400	Williams, Frankie	5.20
3/8/1905	4	29	32	SW NE	700	Brown, Cecil & Wilda	1.20
3/8/1905	4	29	32	SE NE	100	Quittschrieber, Kathy	6.00
3/8/1905	4	29	32	SE NE	1000	Eveland, David & Karen	2.10
3/8/1905	4	29	32	SE NE	101	Quittschrieber, Clifford & Irene	2.70
3/8/1905	4	29	32	SE NE	1100	Challis, Clarence	2.00
3/8/1905	4	29	32	SE NE	1200	Parrish, Ralph & Dorothy	3.70
3/8/1905	4	29	32	SE NE	1500	Davison, Ed	0.50
3/8/1905	4	29	32	SE NE	1602	Dillon, Richard & Rita	0.30
3/8/1905	4	29	32	SE NE	200	Davis, Dave & Rita	4.70
3/8/1905	4	29	32	SE NE	300	Hunter, Ross & Teresa	3.00
3/8/1905	4	29	32	SE NE	500	Hunter, B.D. & V.R.	0.40
3/8/1905	4	29	32	SE NE	600	Sowell, William & Alice	1.90
3/8/1905	4	29	32	SE NE	700	Martin, Bill & Amy	2.10
3/8/1905	4	29	32	SE NE	800	Martin, Bill & Amy	0.10

PRIORITY	TWN	RNG	SEC.	Q,Q	TAX	OWNER	ACRES
	NORTH	EAST			LOT		
3/8/1905	4	29	32	SE NE	900	Martin, Bill & Amy	0.10
3/8/1905	4	29	32	NE NW	1100	Wade, Don & Mary	0.20
3/8/1905	4	29	32	SE NW	1100	Wade, Don & Mary	1.20
3/8/1905	4	29	32	SE NW	1200	Hazen, Harvey & Barbara	0.20
3/8/1905	4	29	32	SE NW	1300	Lampkin, Michael	0.20
3/8/1905	4	29	32	SE NW	1400	Davis, Patrick & Tomasa	0.20
3/8/1905	4	29	32	SE NW	1600	Spaulding, David	0.20
3/8/1905	4	29	32	SE NW	1602	Spaulding, David	0.20
3/8/1905	4	29	32	SE NW	1603	Spaulding, David	0.20
3/8/1905	4	29	32	SE NW	1700	Lortie, Ralph & Arlene	1.00
3/8/1905	4	29	32	SE NW	1900	Edwards, Keith & Judy	2.00
3/8/1905	4	29	32	SE NW	2100	Mc Cann, Thomas & Sharone	0.20
3/8/1905	4	29	32	NE SE	100	Vice, Lester	9.00
3/8/1905	4	29	32	NE SE	1000	Zielke, Scott & Kelly	0.40
3/8/1905	4	29	32	NE SE	1001	Hogue, Ray & Zielke, Kelly	0.20
3/8/1905	4	29	32	NE SE	1002	Zielke, Scott & Kelly	0.20
3/8/1905	4	29	32	NE SE	1100	Zielke, Scott & Kelly	0.20
3/8/1905	4	29	32	NE SE	1101	Zielke, Scott & Kelly	0.20
3/8/1905	4	29	32	NE SE	1200	Zielke, Scott & Kelly	2.40
3/8/1905	4	29	32	NE SE	1500	Poffenbarger, R.H. & Lena	1.00
3/8/1905	4	29	32	NE SE	2200	Poffenbarger, R.H. & Lena	3.60
3/8/1905	4	29	32	NE SE	700	Orozco, David & Luisa	2.60
3/8/1905	4	29	32	NE SE	800	Orozco, David & Luisa	0.60
3/8/1905	4	29	32	NE SE	900	Jones, Wanda	0.60
3/8/1905	4	29	32	SE SE	1200	Drtna, Clarence & Ellen	1.00
3/8/1905	4	29	32	SE SE	1300	Rueber, Leo	3.10
3/8/1905	4	29	32	SE SE	1400	Rueber, Leo	0.50
3/8/1905	4	29	32	SE SE	1500	Rueber, Leo	4.80
3/8/1905	4	29	32	SE SE	800	Marcum, Thelma	1.70
3/8/1905	4	29	32	SE SE	900	Allen, Marilyn	1.70
3/8/1905	4	29	33	NE NE	100	Mills, Monte & Danny	36.80
3/8/1905	4	29	33	NW NE	300	Mills Mint Farm, Inc.	5.00
3/8/1905	4	29	33	NW NE	400	Houk, Bennie & Peggy	13.40
3/8/1905	4	29	33	NW NE	500	Bratlie, Dan	18.60
3/8/1905	4	29	33	SW NE	1600	Mills, Monte & Danny	14.80
3/8/1905	4	29	33	SW NE	200	Mills Mint Farm, Inc.	19.50
3/8/1905	4	29	33	SE NE	100	Mills, Monte & Danny	15.70
3/8/1905	4	29	33	SE NE	1600	Mills, Monte & Danny	17.20
3/8/1905	4	29	33	NE NW	600	Sherrett, Patrick	4.30
3/8/1905	4	29	33	NE NW	602	Bratlie, Dan	9.80
3/8/1905	4	29	33	NE NW	604	Bratlie, Dan	5.00
3/8/1905	4	29	33	NW NW	604	Bratlie, Dan	4.20
3/8/1905	4	29	33	NW NW	800	Waggoner, Allen	6.10
3/8/1905	4	29	33	SW NW	1000	Hill, Michael	1.90
3/8/1905	4	29	33	SW NW	1001	Gibbs, Althea	5.00
3/8/1905	4	29	33	SW NW	1100	Gibbs, Althea	4.50
3/8/1905	4	29	33	SW NW	1101	May, John & Sharon	4.50
3/8/1905	4	29	33	SW NW	1200	Newland, Joe & Dorothy	6.20
3/8/1905	4	29	33	SW NW	1300	Weir, A.E. & R.D.	13.00
3/8/1905	4	29	33	SE NW	1400	Espinola, Manuel	15.00
3/8/1905	4	29	33	SE NW	1490	Granados, Evadio & Mary	4.30
3/8/1905	4	29	33	SE NW	1500	Espinola, Manuel	18.30
3/8/1905	4	29	33	NE SW	1801	Weir, A.E. & R.D.	31.70
3/8/1905	4	29	33	NW SW	1801	Weir, A.E. & R.D.	27.80

PRIORITY	TWN	RNG	SEC.	Q,Q	TAX	OWNER	ACRES
	NORTH	EAST			LOT		
3/8/1905	4	29	33	NW SW	1901	Longhorn, Bill	1.10
3/8/1905	4	29	33	SW SW	2200	Marcum, Eldon & Diane	34.50
3/8/1905	4	29	33	SE SW	2200	Marcum, Eldon & Diane	35.00
3/8/1905	4	29	33	NE SE	1600	Mills, Monte & Danny	38.00
3/8/1905	4	29	33	NE SE	2800	Bartley, L. U.	0.80
3/8/1905	4	29	33	NW SE	1600	Mills, Monte & Danny	19.50
3/8/1905	4	29	33	NW SE	1700	Gabriel, Robert & Alida	2.80
3/8/1905	4	29	33	NW SE	1801	Weir, A.E. & R.D.	14.20
3/8/1905	4	29	33	SW SE	2300	Daniels, Joseph & Beverly	3.30
3/8/1905	4	29	33	SW SE	2302	Van De Brake, Clifford & Pauline	4.00
3/8/1905	4	29	33	SW SE	2400	Alford, A.A. & Elva	4.60
3/8/1905	4	29	33	SW SE	2401	Alford, Leroy & Sheila	0.40
3/8/1905	4	29	33	SW SE	2500	Griffin, Delbert & Rochelle	17.60
3/8/1905	4	29	33	SE SE	2401	Alford, Leroy & Sheila	4.10
3/8/1905	4	29	33	SE SE	2600	Proebstel, Gerald & Patricia	2.90
3/8/1905	4	29	33	SE SE	2601	Wheeler, Warren & Betty	10.30
3/8/1905	4	29	33	SE SE	2700	Wheeler, Warren & Betty	18.70
3/8/1905	4	29	34	NE NE	3900	McQuinn, Hazel	26.60
3/8/1905	4	29	34	NW NE	3700	Mills, Monte & Danny	4.00
3/8/1905	4	29	34	NW NE	3900	McQuinn, Hazel	10.60
3/8/1905	4	29	34	NW NE	5200	Cooper, Jerry & Pam	20.40
3/8/1905	4	29	34	SW NE	5200	Cooper, Jerry & Pam	25.30
3/8/1905	4	29	34	SW NE	5300	Cooper, Jerry & Pam	9.20
3/8/1905	4	29	34	SE NE	3900	McQuinn, Hazel	5.90
3/8/1905	4	29	34	NE NW	5400	Mills, Don & Nita	35.70
3/8/1905	4	29	34	NW NW	5400	Mills, Don & Nita	38.30
3/8/1905	4	29	34	SW NW	5400	Mills, Don & Nita	35.20
3/8/1905	4	29	34	SE NW	5400	Mills, Don & Nita	38.10
3/8/1905	4	29	34	NE SW	5600	Bartley, L.U.	25.40
3/8/1905	4	29	34	NE SW	5603	Bartley, L. U.	8.90
3/8/1905	4	29	34	NE SW	5604	Bartley, Opal	1.30
3/8/1905	4	29	34	NW SW	5500	Mills, Don & Nita	5.10
3/8/1905	4	29	34	NW SW	5600	Bartley, L.U.	32.30
3/8/1905	4	29	34	SW SW	5700	Bartley, L.U.	25.00
3/8/1905	4	29	34	SW SW	5800	Rueber, Willis & Alice	5.00
3/8/1905	4	29	34	SW SW	5801	Horn, Lance & Lana	6.10
3/8/1905	4	29	34	SE SW	5700	Bartley, L.U.	35.00
3/8/1905	4	29	34	NW SE	5200	Cooper, Jerry & Pam	3.50
						<b>TOTAL</b>	<b>6258.70</b>

The following list describes the requested location of that right described in certificate 53481, for supplemental irrigation.

PRIORITY	TWN	RNG	SEC.	Q,Q	TAX	OWNER	ACRES
	NOR	EAST			LOT		
01/07/77	4	29	28	NE NE	2100	Mills, Marvin	29.20
01/07/77	4	29	28	NW NE	2100	Mills, Marvin	16.70
						<b>TOTAL</b>	<b>45.90</b>

**TABLE III**  
**PORTIONS OF RIGHTS CANCELED**  
**BY AFFIDAVIT**

TABLE - III: PORTION OF RIGHTS TO BE CANCELLED

CERTIFICATE/ DECREE	PERMIT	PRIORITY	TWNSHP NORTH	RANGE EAST	SEC.	Q, Q	TAX LOT	USE	PRIM./ SUPP.	ACRES
53478	G-5091	6/24/1970	4	29	33	NE SW	1801	I	S	0.80
TOTAL =										0.80
47197	G-5148	12/28/1970	4	29	19	NE NW	700, 800	I	S	2.50
TOTAL =										2.50
51999	G-6285	12/28/1970	4	29	19	NE NW	700, 800	I	S	2.50
TOTAL =										2.50
38872	32554	7/27/1967	4	29	9	NE NE	300	I	S	1.70
TOTAL =										1.70
44778	G-5221	7/9/1973	4	29	33	SW SE	2400	I	S	0.25
44778	G-5221	7/9/1973	4	29	33	SE SE	2401	I	S	0.25
TOTAL =										0.50
GRAND TOTAL =										8.00

**TABLE IV**  
**PORTIONS OF RIGHTS DIMINISHED**  
**BY AFFIDAVIT**

**TABLE - IV: RIGHTS TO BE DIMINISHED**

**I = IRRIGATION, P = PRIMARY, S = SUPPLEMENTAL.**

CERTIFICATE/ DECREE	PERMIT	PRIORITY	TWNSHP NORTH	RANGE EAST	SEC.	Q,Q	TAX LOT	USE	PRIM. / SUPP.	ACRES
52735	G-5339	1/2/1975	4	29	10	NW NE	1200	I	S	10.20
<b>TOTAL =</b>										<b>10.20</b>
38742	30267	12/9/1964	4	29	11	NE NE	2402	I	S	20.00
38742	30267	12/9/1964	4	29	11	NW NE	2400	I	S	18.70
<b>TOTAL =</b>										<b>38.70</b>
53201	39893	3/13/1975	4	29	14	NW SW	5002	I	S	2.00
53201	39893	3/13/1975	4	29	14	SW SW	5201	I	S	3.00
<b>TOTAL =</b>										<b>5.00</b>
3266	4543	3/16/1920	4	29	33	NW SW	1801	I	S	1.10
<b>TOTAL =</b>										<b>1.10</b>
45000	37406	5/15/1974	3	29	16	NW NE	200	I	S	4.40
<b>TOTAL =</b>										<b>4.40</b>
<b>GRAND TOTAL =</b>										<b>59.40</b>

**TABLE V**  
**AUTHORIZED POINTS OF DIVERSION**

**TABLE V**  
**AUTHORIZED POINTS OF DIVERSION**  
**STANFIELD IRRIGATION DISTRICT**

- 1.) **Umatilla River Decree Volume 3 Page: 233-235 and Volume 15 Page: 433-435:** 430 feet North, and 450 feet East, from the Southwest corner of Section 31, being within Lot 4 (SW1/4 SW1/4) of Section 31, Township 3 North, Range 30 East, W.M. Umatilla County.
- 2.) **Certificate 52735:** 100 feet South and 1600 feet West from the Northeast corner of Section 10, being within NW1/4 NE1/4 of Section 10, Township 4 North, Range 29 East, W.M. Umatilla County.
- 3.) **Certificate 38742:** 1340 feet South and 1060 feet West from the Northeast corner of Section 11, being within the SE1/4 NE1/4 of Section 11, Township 4 North, Range 29 East, W.M. Umatilla County.
- 4.) **Certificate 53201:** 640 feet South and 990 feet West from the center of Section 14, being within the NE1/4 SW1/4 of Section 14, Township 4 North, Range 29 East, W.M. Umatilla County.
- 5.) **Certificate 3266:** 194 feet North and 6° 30' East of the Southwest corner of Section 33, being within the SW1/4 NW1/4 SW1/4 of Section 33, Township 4 North, Range 29 East, W.M. Umatilla County.
- 6.) **Certificate 53478:** 1120 feet South and 1250 feet West from the center of Section 33, being within the NE1/4 SW1/4 of Section 33, Township 4 North, Range 29 East, W.M. Umatilla County.
- 7.) **Certificate 44778:** 980 feet North and 1320 feet West from the Southeast corner of Section 33, being within the SW1/4 SE1/4 of Section 33, Township 4 North, Range 29 East, W.M. Umatilla County.
- 8.) **Certificate 38872:** 1040 feet North and 1540 feet West from the East 1/4 corner of Section 4 being within the SW1/4 NE1/4 of Section 4, Township 4 North, Range 29 East, W.M. Umatilla County.
- 9.) **Certificate 47197:** 1730 feet South and 20 feet East from the center of Section 18, being within the SW1/4 SE1/4 of Section 18, Township 4 North, Range 29 East, W.M. Umatilla County.
- 10.) **Certificate 51999:** 50 feet South and 40 feet West from the North 1/4 corner of Section 19, being within the NE1/4 NW1/4 of Section 19, Township 4 North, Range 29 East, W.M. Umatilla County.
- 11.) **Certificate 53481:** 660 feet North and 1350 feet East from the Center 1/4 corner of Section 33, being within the SE1/4 NE1/4 of Section 33, Township 4 North, Range 29 East, W.M. Umatilla County.
- 12.) **Certificate 45000:** 380 feet North and 650 feet East from the SW Corner of Section 31, being within the SW1/4 SW1/4 of Section 31, Township 3 North, Range 30 East, W.M. Umatilla

**TABLE VI**  
**COMPLETED STANFIELD IRRIGATION DISTRICT**  
**TRANSFERS CONFIRMED BY ORDER**

**TABLE VI  
COMPLETED TRANSFERS APURTENANT TO THE STANFIELD IRRIGATION  
DISTRICTS WATER RIGHT DECREE.**

Transfer -- T-2387	Transfer -- T-5868
Transfer -- T-2504	Transfer -- T-5927
Transfer -- T-3026	Transfer -- T-5928
Transfer -- T-3182	Transfer -- T-5954
Transfer -- T-3183	Transfer -- B-93
Transfer -- T-3401	
Transfer -- T-3489	
Transfer -- T-3490	
Transfer -- T-4028	
Transfer -- T-4029	
Transfer -- T-4030	
Transfer -- T-4076	
Transfer -- T-4654	
Transfer -- T-4788	
Transfer -- T-4789	
Transfer -- T-4797	
Transfer -- T-4841	
Transfer -- T-5023	
Transfer -- T-5028	
Transfer -- T-5031	
Transfer -- T-5058	
Transfer -- T-5059	
Transfer -- T-5082	
Transfer -- T-5308	
Transfer -- T-5346	
Transfer -- T-5356	
Transfer -- T-5379	
Transfer -- T-5387	
Transfer -- T-5558	
Transfer -- T-5567	
Transfer -- T-5767	
Transfer -- T-5768	
Transfer -- T-5782	
Transfer -- T-5783	
Transfer -- T-5784	
Transfer -- T-5785	
Transfer -- T-5786	
Transfer -- T-5787	
Transfer -- T-5810	
Transfer -- T-5864	

## **ADDENDUM**

**ADDENDUM**

**CHANGES FROM PROPOSED ORDER TO FINAL ORDER**

1. Page 1, paragraph 2, changed "exhibit 2" to "Table VI".
2. Page 1, paragraph 2, removed "Proposed Order".
3. Page 1, paragraph 2, deleted "See Table of Contents".
4. Page 1, paragraph 2, added certificate number 53481, 45000.
5. Page 2, added to Findings item 14 which states: " The following lands listed are petitioned but are outside the recognized Federal Boundary and are awaiting approval of the Secretary of the Interior. Although these lands were found to be irrigated as described below, the transfer cannot be confirmed until assent from the Secretary of Interior is received approving the new boundary, at which time a confirming certificate will be issued. If the boundary is not approved by the Secretary of Interior, the lands are not eligible under HB-3111 and will have to be transferred under another means.

PRIMARY/DECREE: 1905

LEGAL	ACRES
4N-28E-24-NW NE	2.4
3N-29E-5-SW NE	0.7
3N-29E-8-SE SE	3.4
3N-29E-9-SW SW	10.2
3N-29E-16-NW NE	5.3
4N-29E-19-NE NE	12
4N-29E-19-NW NE	12
4N-29E-19-SW NE	12
4N-29E-19-SE NE	12
4N-29E-28-NE NE	29.2
4N-29E-28-NW NE	16.7
TOTAL	115.9

SUPPLEMENTAL/G-7094:  
1/7/1977 & 2/23/1977

LEGAL	ACRES
4N-29E-28-NE NE	29.2
4N-29E-28-NW NE	16.7
TOTAL	45.9

6. Page 3, paragraph 2, added certificate number 53481, and 45000.
7. Page 3, paragraph 2, changed "it is hereby PROPOSED" to "it is hereby ORDERED".

8. Page 3, paragraph 2, split the paragraph into four paragraphs with "it is ORDERED" statement at the beginning of each paragraph.
9. Page 3, paragraph 3, changed the total acres confirmed from 6385.10 acres, to 6142.8 acres.
10. Page 3, paragraph 3, added " The remaining 161.8 acres will be issued a confirming right certificate upon approval of the boundary by the Secretary of Interior. Transfers in Table VI are confirmed herein."
11. Page 4, paragraph 1, deleted "Further".
12. Page 4, added paragraph 3, which states "It is ORDERED that any acres of water right not included in the confirming certificates, remaining right certificates or certificates issued because of diminishment, except the 161.8 acres waiting approval of the boundary change, are cancelled."
13. Page 4, removed the notice requirements of Proposed order after director's signature.
14. Added introduction page to Table I.
15. Removed from Table I; Page 1:

V.15 PG. 433-435		3/8/1905	3	29	5	SW NE	I/D/S	P	38.3
V.15 PG. 433-435		3/8/1905	4	29	3	NW SW	I/D/S	P	36.3

16. Changed Table I; Page 1:

FROM:

V.15 PG. 433-435		3/8/1905	3	29	5	NW NE	I/D/S	P	13.92
V.15 PG. 433-435		3/8/1905	3	29	5	NW SE	I/D/S	P	21.6
V.15 PG. 433-435		3/8/1905	4	29	3	SW SW	I/D/S	P	40

TO:

V.15 PG. 433-435		3/8/1905	3	29	5	NW NE	I/D/S	P	3.42
V.15 PG. 433-435		3/8/1905	3	29	5	NW SE	I/D/S	P	14.6
V.15 PG. 433-435		3/8/1905	4	29	3	SW SW	I/D/S	P	0.4

17. Table I; Page 5; corrected Quarter Quarter from SW1/4 NE1/4 to SW1/4 SE1/4; 4N-29E-33E, 33.5 acres.
18. Table I; Page 5; changed total of 1905 right from 6410.78 acres to 6279.08 acres.

19. Added to Table I; Page 6:

53481	G-7094	1/7/1977 & 2/23/1977	4	29	34	NE SW	I	S	10.2
53481	G-7094	1/7/1977 & 2/23/1977	4	29	34	SW SW	I	S	6.8
53481	G-7094	1/7/1977 & 2/23/1977	4	29	34	SE SW	I	S	28.9
<b>TOTAL =</b>									<b>45.9</b>
45000	37406	5/15/1974	3	29	16	NW NE	I	P	4.40
<b>TOTAL</b>									<b>4.40</b>

20. Table I; Page 6; changed grand total From: 6474.23, To: 6392.38.

21. Added introduction page to Table II.

22. Added to Table II; Names and Tax lot numbers.

23. Table II; Page 2; added 5.3 acres, Tax lot 200, Section 16, Township 3 North, Range 29 East, W.M.

24. Added to Table II, Page 10, Certificate 53481 for 16.7 acres NW1/4 NE1/4, 29.2 acres NE1/4 NE1/4, 4N-29E-28, for supplemental irrigation.

25. Added introduction page to Table III.

26. Added introduction page to Table IV.

27. Added to Table IV, Certificate 45000 for 4.4 acres NW1/4 NE1/4, Township 3 North, Range 29 East, W.M. for supplemental irrigation.

28. Added introduction page to Table V.

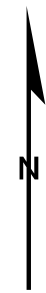
29. Added to Table V point of diversion description of certificate 53481, and 45000.

30. Added introduction page for Table VI.

31. Added a Table VI, approved transfers.

AH57 < A9BH'F

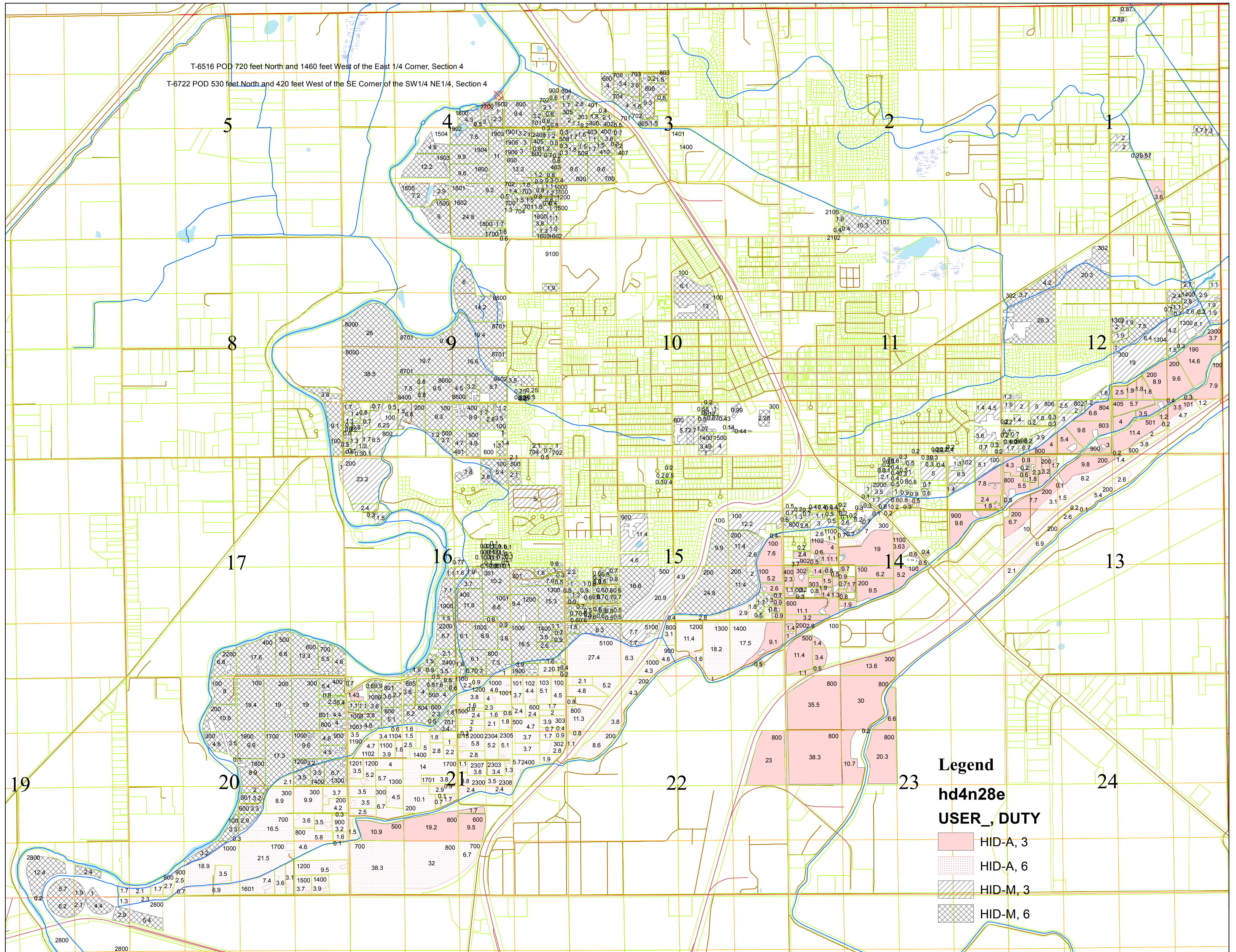
# Hermiston Irrigation District Township 4 North Range 28 East, W. M.



1 inch = 1320 feet

Final Map  
August 2013

Mary S. Grainey, P.E., C.W.R.E.  
for Oregon Water Resources Dept



**Legend**  
**hd4n28e**  
**USER\_, DUTY**

	HID-A, 3
	HID-A, 6
	HID-M, 3
	HID-M, 6

## ATTACHMENT G

UNITED STATES  
DEPARTMENT OF THE INTERIOR  
BUREAU OF RECLAMATION

Umatilla Project, Oregon

CONTRACT BETWEEN  
THE UNITED STATES OF AMERICA  
AND  
THE HERMISTON IRRIGATION DISTRICT

THIS CONTRACT, hereinafter referred to as the 2003 contract, made this 14<sup>th</sup> day of August, 2003, pursuant to Reclamation law, particularly Section 7(c) of the Reclamation Project Act of 1939 (53 Stat. 1195), by and between the UNITED STATES OF AMERICA, hereinafter referred to as the United States, acting through the Bureau of Reclamation, hereinafter referred to as Reclamation, represented by the Regional Director, Pacific Northwest Region, hereinafter referred to as the Contracting Officer, and the HERMISTON IRRIGATION DISTRICT, hereinafter referred to as the District, an irrigation district organized and existing under the laws of the State of Oregon.

WITNESSETH, THAT:

EXPLANATORY RECITALS

WHEREAS, the following statements are made by way of explanation:

1. The United States has constructed the Umatilla Project, hereinafter referred to as the Project, pursuant to Reclamation Law;
2. The United States and the District entered into a series of contracts, culminating in Repayment Contract No. 14-06-W-67, dated July 6, 1954, hereinafter referred to as the 1954 contract, under which the District repays to the United States the costs of constructing a portion of the Project; and

3. Reclamation's 1954 contract with the District requires that Project water used for irrigation be delivered exclusively to lands within Federally recognized District boundaries and that no changes shall be made to the District boundaries except with the written consent of the Secretary of the Interior or his duly authorized representative; and

4. The District and the United States desire to enter into this 2003 contract to resolve long-standing issues related to federally recognized District boundaries and the lands entitled to receive Project water.

5. The lands that are eligible to receive the water supply of the project pursuant to this 2003 contract have been determined by the United States to have received irrigation water from the District prior to October 1, 1988, and beneficial use of such water on these eligible lands has been continuous and otherwise pursuant to and in compliance with the terms and conditions of existing water rights issued by the State of Oregon for the benefit of the District.

6. The District has a water conservation plan, as required by Section 210(b) of the Reclamation Reform Act of 1982 (RRA) and Part 427.1 of the Water Conservation Rules and Regulations effective January 1, 1998.

NOW, THEREFORE, in consideration of the mutual promises of the parties, it is agreed as follows:

CONTRACT SCOPE AND TERM

7. (a) This 2003 contract shall become effective upon execution and shall remain in effect until otherwise provided by supplemental agreement. Water service to the Included Lands described in article 8 of this 2003 contract may cease, in whole or in part, at the option of the United States at any time upon:

(1) failure of the District to abide by any notice, order, rule, or regulation of the United States or the State of Oregon, related to delivery of Project water, now or hereafter established; or

(2) if a decision is reached by a Court of competent jurisdiction requiring termination of water delivery under this 2003 contract; or

(3) if the 2003 contract water source becomes unavailable as required by, or due to the application of, federal law, including, but not limited to, the federal Endangered Species Act.

(b) The 1954 contract shall remain in full force and effect except as herein amended. To the extent that this 2003 contract is terminated, or water service ceases in whole or in part per the provisions in article 7(a) above, or this 2003 contract is otherwise declared void in whole or in part by a court of competent jurisdiction, the 1954 contract shall remain in full force and effect, and the United States and the District agree to abide by the terms and provisions of the 1954 contract as unchanged by this 2003 contract; provided that Articles 14 and 16 of this 2003 contract shall remain in effect. Moreover, the terms and conditions contained in Articles 17 through 35 of this 2003 contract shall apply only to the Included Lands described in article 8 of this 2003 contract.

#### ADJUSTMENT OF DISTRICT BOUNDARIES

8. (a) The United States and the District agree that the federally recognized boundaries of the District are hereby adjusted from the boundaries delineated in Exhibit A hereto to the new boundaries delineated in Exhibit B hereto, both of which exhibits are incorporated by reference into this 2003 contract. Of the lands which lie outside of the boundaries delineated in Exhibit A but within the new boundaries delineated in Exhibit B (the "Included Lands"), a maximum of up to 1,076 acres of Included Lands are eligible to receive water from the water supply of the Project made available pursuant to the 1954 contract and this 2003 contract, provided that such lands are included as appurtenant lands under a valid State water right. As of the date of this 2003 contract, the said

1,076 acres shall be those identified in Exhibit C hereto, which exhibit is incorporated by reference into this 2003 contract.

(b) The lands within the District that are eligible pursuant to the 1954 contract and this 2003 contract to receive the water supply of the project made available under the 1954 contract shall be those lands that have beneficially used such water under existing water rights issued by the State of Oregon. Any change in the lands eligible to receive the water supply of the project from new water appropriations, transfers, or exchanges, must be approved by the State of Oregon, to the extent that such approvals are required by state law, and such lands must be classified as irrigable by the United States and within the federally recognized District boundaries as identified in Exhibit B.

#### ANNUAL PAYMENTS

9. (a) In addition to the annual installments set forth under the 1954 contract, the District agrees to make successive annual payments of \$722.13 for water service to the Included Lands. One-half of each annual payment by the District to the United States shall be due and payable on or before December 31 of the year for which it is applicable, and one-half shall be due and payable on the succeeding June 30, until the District's construction charge obligation under the 1954 contract is paid in full.

(b) There will not be any evaluations by the United States of the District's ability to pay for the Included Lands under this 2003 contract

(c) All payments by the District to the United States under this 2003 contract shall be by the medium requested by the United States on or before the date payment is due. The required method of payment may include checks, wire transfers, or other types of payment specified by the United States.

(d) Upon execution of the 2003 contract, the District shall furnish the Contracting Officer with the District's taxpayer's identification number (TIN). The purpose for requiring the District's

TIN is for collecting and reporting any delinquent amounts arising out of the District's relationship with the United States.

(e) Payments required hereunder shall be made to the Bureau of Reclamation, Pacific Northwest Region, File No. 31545, PO Box 60000, San Francisco CA 94160-1545.

ENVIRONMENTAL COMMITMENTS

10. Various opportunities to maintain or enhance the environment have been considered by Reclamation and the District and identified in an April 2002 document entitled "Finding of No Significant Impact and Final Environmental Assessment for Hermiston Irrigation District Boundary Adjustment " which is on file in the offices of the District and Reclamation. The District agrees that it shall be responsible for carrying out and overseeing the following environmental commitments:

(a) The District shall install structures in the Feed Canal to ensure that not less than 170 acre-feet of water remains in the canal, and is in the canal, when use of the canal is terminated each and every spring.

(b) The District shall take all reasonable measures to ensure that the water left in the canal as set forth in (a) above is not physically removed from the canal for any purpose.

(c) The District will continue to investigate alternative mitigation measures to the measure listed in (a) above. If an alternative measure is agreed to by the District and Reclamation, measure (a) may be modified to reflect the new mitigation measure.

COMPLIANCE WITH STATE AND FEDERAL LAW

11. Water delivered under this 2003 contract shall comply with State and Federal law.

DISCLAIMERS

12. Except for contract rights provided by this 2003 contract, the District agrees that this 2003 contract creates no new obligations on the part of the United States, no new District rights or water user rights (other than the right to have a maximum of up to 1,076 acres of Included Lands receive

water from the water supply of the Project, pursuant to article 7(a) above), including vested rights in Project water, nor does it limit any existing State and Federal water rights on the property, nor does it create any new expectations regarding use of Project water if this 2003 contract is subsequently terminated, including evidence of a right by the District or its patrons to water use outside of Federally recognized District boundaries. The United States will not be responsible for any costs, including liability for damages, associated with drainage on or from lands served by the District.

IN THE EVENT OF LITIGATION OVER THIS CONTRACT

13. In the event of a dispute of whatsoever nature over rights granted by this 2003 contract or by the administration or interpretation of it, the parties agree to each bear their own attorneys' fees and expenses.

LANDS FOR WHICH WATER IS FURNISHED; INDIVIDUALS' RIGHT TO PREPAY

14. Article 18 of the 1954 contract, entitled "LANDS FOR WHICH WATER IS FURNISHED; LIMITATIONS ON AREA," is hereby amended to read as follows:

"LANDS FOR WHICH WATER IS FURNISHED; INDIVIDUALS' RIGHT TO PREPAY"

"18. (a) The water delivered under the terms of this contract shall be used solely for distribution by the District to water users for irrigation or uses incidental thereto.

(b) The District will operate the delivery system with the goal of making available to each original point of diversion, during each irrigation season, that quantity of water to which it is entitled.

(c) The acreage limitations of reclamation law shall cease to operate when the construction charge obligation provided in this contract has been paid in full. It shall cease, also, as to the land in any one ownership when the construction charge obligation hereunder allocable to such land has been paid to the United States."

CONTRACT DRAFTING CONSIDERATIONS

15. This 2003 contract has been drafted, negotiated, and reviewed by the parties hereto, each of whom is sophisticated in the matters to which this 2003 contract pertains, and no one party shall be considered to have drafted this 2003 contract for purposes of interpreting this 2003 contract, such that ambiguities in the 2003 contract will not be construed against one party as to the other based on which party drafted a particular provision.

COMPLIANCE WITH RECLAMATION LAWS

16. Article 32 of the 1954 contract, entitled "RULES AND REGULATIONS," is hereby amended to read as follows:

"COMPLIANCE WITH RECLAMATION LAWS"

"32. (a) The Secretary reserves the right, as far as the purport thereof may be consistent with the provisions of this contract, to make rules and regulations, and to add to and modify them as may be deemed proper and necessary to carry out the true intent and meaning of the law and of this contract, and to cover any details of the administration or interpretation of the same which are not covered by express provisions of the contract. The District shall observe such rules and regulations.

(b) The parties agree that the delivery of irrigation water or use of Federal facilities pursuant to this contract is subject to Federal reclamation law, including but not limited to the Reclamation Reform Act of 1982 (43 U.S.C. 390aa *et seq.*), as amended and supplemented, and the rules and regulations promulgated by the Secretary of the Interior under Federal reclamation law."

CHARGES FOR DELINQUENT PAYMENTS

17. (a) The District shall be subject to interest, administrative, and penalty charges on delinquent payments. If a payment is not received by the due date, the District shall pay an interest charge on the delinquent payment for each day the payment is delinquent beyond the due date. If a payment becomes 60 days delinquent, in addition to the interest charge, the District shall pay an administrative charge to cover additional costs of billing and processing the delinquent payment. If a payment is delinquent 90 days or more, in addition to the interest and administrative charges, the District shall pay a penalty charge for each day the payment is delinquent beyond the due date, based on the remaining balance of the payment due at the rate of 6 percent per year. The District shall also pay any fees incurred for debt collection services associated with a delinquent payment.

(b) The interest charge rate shall be the greater of either the rate prescribed quarterly in the Federal Register by the Department of the Treasury for application to overdue payments or the

interest rate of 0.5 percent per month. The interest charge rate will be determined as of the due date and remain fixed for the duration of the delinquent period.

(c) When a partial payment on a delinquent account is received, the amount received shall be applied first to the penalty charges, second to the administrative charges, third to the accrued interest, and finally to the overdue payment.

GENERAL OBLIGATION--BENEFITS CONDITIONED UPON PAYMENT

18. (a) The obligation of the District to pay the United States as provided in this 2003 contract is a general obligation of the District notwithstanding the manner in which the obligation may be distributed among the District's water users and notwithstanding the default of individual water users in their obligation to the District.

(b) The payment of charges becoming due pursuant to this 2003 contract is a condition precedent to receiving benefits under this 2003 contract. The United States shall not make water available to the District through Project facilities during any period in which the District is in arrears in the advance payment of any operation and maintenance charges due the United States or in arrears for more than 12 months in the payment of any construction charges due the United States.

OPERATION AND MAINTENANCE OF TRANSFERRED WORKS--  
PAYMENT OF MISCELLANEOUS COSTS

19. (a) Upon substantial completion of the project works, or as otherwise determined by the Contracting Officer, and following written notification, the care, operation, and maintenance of any or all of the project works may be transferred to the District. Title to the transferred works will remain in the name of the United States, unless otherwise provided by the Congress of the United States.

(b) The District, without expense to the United States, shall care for, operate, and maintain the transferred works in full compliance with the terms of this 2003 contract and in a manner that the transferred works remain in good and efficient condition.

(c) Necessary repairs of the transferred works shall be made promptly by the District. In case of unusual conditions or serious deficiencies in the care, operation, and maintenance of the transferred works threatening or causing interruption of water service, the Contracting Officer may issue to the District a special written notice of those necessary repairs. Except in the case of an emergency, the District will be given 60 days to either make the necessary repairs or submit a plan for accomplishing the repairs acceptable to the Contracting Officer. In the case of an emergency, or if the District fails to either make the necessary repairs or submit a plan for accomplishing the repairs acceptable to the Contracting Officer within 60 days of receipt of the notice, the Contracting Officer may cause the repairs to be made, and the cost of those repairs shall be paid by the District as directed by the Contracting Officer.

(d) The District shall not make any substantial changes in the transferred works without first obtaining written consent of the Contracting Officer. The District shall take all reasonable measures to ensure that no unauthorized encroachment occurs on Federal project lands and rights-of-way.

(e) The District agrees to indemnify the United States for, and hold the United States and all of its representatives harmless from, all damages resulting from suits, actions, or claims of any character brought on account of any injury to any person or property arising out of any act, omission, neglect, or misconduct in the manner or method of performing any construction, care, operation, maintenance, supervision, examination, inspection, or other duties of the District on transferred works required under this 2003 contract.

(f) The District shall cooperate with the Contracting Officer in implementing an effective safety of dam(s) program. The United States agrees to provide the District and the appropriate agency of the State or States in which the project facilities are located with design data, designs, and an operating plan for the dam(s) and related facilities consistent with the current memorandum of

understanding between the United States and the State of Oregon relating to the coordination of planning, design, construction, operation, and maintenance processes for dams and related facilities.

(g) In the event the District is found to be operating the transferred works or any part thereof in violation of this 2003 contract or the District is found to be failing any financial commitments or other commitments to the United States under the terms and conditions of this 2003 contract, then upon the election of the Contracting Officer, the United States may take over from the District the care, operation, and maintenance of the transferred works by giving written notice to the District of such election and the effective date thereof. Thereafter, during the period of operation by the United States, upon notification by the Contracting Officer, the District shall pay to the United States, annually in advance, the cost of operation and maintenance of the works as determined by the Contracting Officer. Following written notification from the Contracting Officer, the care, operation, and maintenance of the works may be transferred back to the District.

EXAMINATION, INSPECTION, AND AUDIT OF PROJECT WORKS, RECORDS, AND REPORTS FOR DETERMINING ADEQUACY OF OPERATION AND MAINTENANCE

20. (a) The Contracting Officer may from time to time, examine the following: the District's books, records, and reports; the project works being operated by the District; the adequacy of the operation, maintenance, and safety of dams programs; the reserve fund; and the water conservation program including the water conservation fund, if applicable. Notwithstanding title ownership, where the United States retains a financial, physical, or liability interest in facilities either constructed by the United States or with funds provided by the United States, the Contracting Officer may examine any or all of the project works providing such interest to the United States.

(b) The Contracting Officer may, or the District may request the Contracting Officer to, conduct special inspections of any project works being operated by the District and special audits of the District's books and records to ascertain the extent of any operation and maintenance deficiencies to determine the remedial measures required for their correction and to assist the District in solving specific problems. Except in an emergency, any special inspection or audit shall be made only after written notice thereof has been delivered to the District by the Contracting Officer.

(c) The District shall provide access to the project works, operate any mechanical or electrical equipment, and be available to assist in the examination, inspection, or audit.

(d) The Contracting Officer shall prepare reports based on the examinations, inspections, or audits and furnish copies of such reports and any recommendations to the District.

(e) With the exception of facility reviews of dams, the District shall reimburse the actual cost incurred by the United States in conducting operation and maintenance examinations, inspections, and audits and preparing associated reports and recommendations.

(f) The Contracting Officer may provide the State(s) an opportunity to observe and participate in, at their own expense, the examinations and inspections. The State(s) may be provided copies of reports and any recommendations relating to such examinations and inspections.

#### NOTICES

21. Any notice, demand, or request authorized or required by this 2003 contract shall be deemed to have been given, on behalf of the District, when mailed, postage prepaid, or delivered to the Regional Director, PN Region, Reclamation, 1150 N. Curtis Road, Suite 100, Boise, Idaho 83706-1234, and on behalf of the United States, when mailed, postage prepaid, or delivered to the Secretary of the District, Hermiston Irrigation District, 366 E. Hurlburt Ave., Hermiston, Oregon 97838. The designation of the addressee or the address may be changed by notice given in the same manner as provided in this article for other notices.

#### CONTINGENT ON APPROPRIATION OR ALLOTMENT OF FUNDS

22. The expenditure or advance of any money or the performance of any obligation of the United States under this 2003 contract shall be contingent upon appropriation or allotment of funds. Absence of appropriation or allotment of funds shall not relieve the District from any obligations under this 2003 contract. No liability shall accrue to the United States in case funds are not appropriated or allotted.

#### OFFICIALS NOT TO BENEFIT

23. No Member of or Delegate to the Congress, Resident Commissioner, or official of the District shall benefit from this 2003 contract other than as a water user or landowner in the same manner as other water users or landowners.

#### CHANGES IN DISTRICT'S ORGANIZATION

24. While this 2003 contract is in effect, no change may be made in the District's organization, by inclusion or exclusion of lands or by any other changes which may affect the respective rights, obligations, privileges, and duties of either the United States or the District under this 2003 contract including, but not limited to, dissolution, consolidation, or merger, except upon the Contracting Officer's written consent, which shall not be unreasonably withheld.

ASSIGNMENT LIMITED--SUCCESSORS AND ASSIGNS OBLIGATED

25. The provisions of this 2003 contract shall apply to and bind the successors and assigns of the parties hereto, but no assignment or transfer of this 2003 contract or any right or interest therein by either party shall be valid until approved in writing by the other party.

BOOKS, RECORDS, AND REPORTS

26. The District shall establish and maintain accounts and other books and records pertaining to administration of the terms and conditions of this 2003 contract, including the District's financial transactions; water supply data; project operation, maintenance, and replacement logs; project land and rights-of-way use agreements; the water users' land-use (crop census), land-ownership, land-leasing, and water-use data; and other matters that the Contracting Officer may require. Reports shall be furnished to the Contracting Officer in such form and on such date or dates as the Contracting Officer may require. Subject to applicable Federal laws and regulations, each party to this 2003 contract shall have the right during office hours to examine and make copies of the other party's books and records relating to matters covered by this 2003 contract.

ADMINISTRATION OF FEDERAL PROJECT LANDS

27. (a) The lands and interests in lands acquired, withdrawn, or reserved and needed by the United States for the purposes of care, operation, and maintenance of Federal project works may be used by the District for such purposes. The District shall take all reasonable measures to ensure that no unauthorized encroachment occurs on Federal project lands and rights-of-way. The District does not have the authority to issue any land-use agreement or grant that conveys an interest in Federal real property, nor to lease or dispose of any interest of the United States.

(b) The District may, subject to the written approval of the Contracting Officer, issue permits, licenses, or similar land use documents only to the extent they do not grant an interest in Federal real property.

PROTECTION OF WATER AND AIR QUALITY

28. (a) Project facilities used to make available and deliver water to the District shall be operated and maintained in the most practical manner to maintain the quality of the water at the highest level possible as determined by the Contracting Officer: Provided, That the United States does not warrant the quality of the water delivered to the District and is under no obligation to the District to furnish or construct water treatment facilities to maintain or improve the quality of water delivered to the District.

(b) The District shall comply with all applicable water and air pollution laws and regulations of the United States and the State of Oregon; and shall obtain all required permits or licenses from the appropriate Federal, State, or local authorities necessary for the delivery of water by the District; and shall be responsible for compliance with all Federal, State, and local water quality standards applicable to surface and subsurface drainage and/or discharges generated through the use of Federal or District facilities or project water provided by the District within the District's Project Water Service Area, to the extent that applicable law requires such compliance to said standards.

(c) This article shall not affect or alter any legal obligations of the Secretary to provide drainage or other discharge services.

#### CONTAMINATION OR POLLUTION OF FEDERAL PROPERTY

29. (a) The District shall not allow contamination or pollution of Federal project lands, project waters, or project works of the United States or administered by the United States and for which the District has the responsibility for care, operation, and maintenance by its employees or agents. The District shall also take reasonable precautions to prevent such contamination or pollution by third parties.

(b) The District shall comply with all applicable Federal, State, and local laws and regulations and Reclamation policies and instructions existing, or hereafter enacted or promulgated, concerning any hazardous material that will be used, produced, transported, stored, or disposed of on or in Federal project lands, project waters, or project works.

(c) "Hazardous material" means any substance, pollutant, or contaminant listed as hazardous under the Comprehensive Environmental Response, Compensation, and Liability Act of 1980, as amended, 42 U.S.C. § 9601, et seq., and the regulations promulgated pursuant to that Act. In addition, hazardous material shall include thermal pollution, refuse, garbage, sewage effluent, industrial waste, petroleum products, mine tailings, mineral salts, misused pesticides, pesticide containers, or any other pollutants.

(d) Upon discovery of any event which may or does result in contamination or pollution of Federal project lands, water, or project works, the District shall initiate emergency measures to protect health and safety and the environment if necessary and shall report such discovery with full details of the actions taken to the Contracting Officer. Reporting shall be within a reasonable time period but shall not exceed 24 hours from the time of discovery if it is an emergency and the first working day if it is a nonemergency.

(e) If violation of the provisions of this article occurs and the District does not take immediate corrective action as determined by the Contracting Officer, the District may be subject to remedies imposed by the Contracting Officer, which may include termination of this 2003 contract.

(f) The District shall be liable for the cost of full and complete remediation and/or restoration of any Federal project lands, project waters, or project works that are adversely affected as a result of such violation, and/or termination of this 2003 contract, unless otherwise agreed to by the Contracting Officer.

(g) Reclamation agrees to provide information necessary for the District, using reasonable diligence, to comply with the provisions of this article.

#### WATER CONSERVATION

30. Prior to the delivery of water provided from or conveyed through federally constructed or federally financed facilities pursuant to this 2003 contract, the District shall develop a water conservation plan, as required by Section 210(b) of the Reclamation Reform Act of 1982 (RRA) and Part 427.1 of the Water Conservation Rules and Regulations effective January, 1, 1998. As noted in recital 6 above, the Parties agree that the existing District plan on file with Reclamation satisfies this requirement.

#### EQUAL EMPLOYMENT OPPORTUNITY

31. During the performance of this 2003 contract, the District agrees as follows:

(a) The District will not discriminate against any employee or applicant for employment because of race, color, religion, sex, disability, or national origin. The District will take affirmative action to ensure that applicants are employed, and that employees are treated during employment, without regard to their race, color, religion, sex, disability, or national origin. Such action shall include, but not be limited to the following: employment, upgrading, demotion, or transfer; recruitment or recruitment advertising; layoff or termination; rates of pay or other forms of compensation; and selection for training, including apprenticeship. The District agrees to post in conspicuous places, available to employees and applicants for employment, notices to be provided by the Contracting Officer setting forth the provisions of this nondiscrimination clause.

(b) The District will, in all solicitations or advertisements for employees placed by or on behalf of the District, state that all qualified applicants will receive consideration for employment without regard to race, color, religion, sex, disability, or national origin.

(c) The District will send to each labor union or representative of workers with which it has a collective bargaining agreement or other contract or understanding, a notice, to be provided by the Contracting Officer, advising the labor union or workers' representative of the District's

commitments under Section 202 of Executive Order 11246 of September 24, 1965, and shall post copies of the notice in conspicuous places available to employees and applicants for employment.

(d) The District will comply with all provisions of Executive Order 11246 of September 24, 1965, and of the rules, regulations, and relevant orders of the Secretary of Labor.

(e) The District will furnish all information and reports required by Executive Order 11246 of September 24, 1965, and by the rules, regulations, and orders of the Secretary of Labor, or pursuant thereto, and will permit access to its books, records, and accounts by the Contracting Agency and the Secretary of Labor for purposes of investigation to ascertain compliance with such rules, regulations, and orders.

(f) In the event of the District's noncompliance with the nondiscrimination clauses of this 2003 contract or with any of such rules, regulations, or orders, this 2003 contract may be canceled, terminated or suspended in whole or in part and the District may be declared ineligible for further Government contracts in accordance with procedures authorized in Executive Order 11246 of September 24, 1965, and such other sanctions may be imposed and remedies invoked as provided in Executive Order 11246 or by rule, regulation, or order of the Secretary of Labor, or as otherwise provided by law.

(g) The District will include the provisions of paragraphs (a) through (g) of this article in every subcontract or purchase order unless exempted by the rules, regulations, or orders of the Secretary of Labor issued pursuant to Section 204 of Executive Order 11246, so that such provisions will be binding upon each subcontractor or vendor. The District will take such action with respect to any subcontract or purchase order as may be directed by the Secretary of Labor as a means of enforcing such provisions, including sanctions for noncompliance: *Provided, however*, that in the event the District becomes involved in, or is threatened with, litigation with a subcontractor or vendor as a result of such direction, the District may request the United States to enter into such litigation to protect the interests of the United States.

#### COMPLIANCE WITH CIVIL RIGHTS LAWS AND REGULATIONS

32. (a) The District shall comply with Title VI of the Civil Rights Act of 1964 (42 U.S.C. 2000d), Section 504 of the Rehabilitation Act of 1973 (P.L. 93-112, as amended), the Age Discrimination Act of 1975 (42 U.S.C. 6101, *et seq.*), Title II of the Americans with Disabilities Act of 1990 if the entity is a State or local government entity [Title III if the entity is a non-government entity], and any other applicable civil rights laws, as well as with their respective implementing regulations and guidelines imposed by the U.S. Department of the Interior and/or Bureau of Reclamation.

(b) These statutes require that no person in the United States shall be excluded from participation in, be denied the benefits of, or be otherwise subjected to discrimination under any program or activity receiving financial assistance from the Bureau of Reclamation on the grounds of race, color, national origin, disability, or age. By executing this 2003 contract, the District agrees to immediately take any measures necessary to implement this obligation, including permitting officials of the United States to inspect premises, programs, and documents.

(c) The District makes this agreement in consideration of and for the purpose of obtaining any and all Federal grants, loans, contracts, property discounts, or other Federal financial assistance extended after the date hereof to the District by the Bureau of Reclamation, including installment payments after such date on account of arrangements for Federal financial assistance which were approved before such date. The District recognizes and agrees that such Federal assistance will be extended in reliance on the representations and agreements made in this article and that the United States reserves the right to seek judicial enforcement thereof.

(d) Complaints of discrimination against the District shall be investigated by the Contracting Officer's Office of Civil Rights.

#### PRIVACY ACT COMPLIANCE

33. (a) The District shall comply with the Privacy Act of 1974 (5 U.S.C. 552a) (Privacy Act) and the Department of the Interior rules and regulations under the Privacy Act (43 CFR 2.45 et seq.) in maintaining landholder certification and reporting records required to be submitted to the District for compliance with Sections 206, 224(c), and 228 of the Reclamation Reform Act of 1982 (96 Stat. 1261), and pursuant to 43 CFR 426.18.

(b) With respect to the application and administration of the criminal penalty provisions of the Privacy Act (5 U.S.C. 552a(i)), the District and the District's employees who are responsible for maintaining the certification and reporting records referenced in (a) above are considered to be employees of the Department of the Interior. See 5 U.S.C. 552a(m).

(c) The Contracting Officer or a designated representative shall provide the District with current copies of the Interior Department Privacy Act regulations and the Bureau of Reclamation Federal Register Privacy Act System of Records Notice (Interior/WBR-31, Acreage Limitation), which govern the maintenance, safeguarding, and disclosure of information contained in the landholders' certification and reporting records.

(d) The Contracting Officer shall designate a full-time employee of the Bureau of Reclamation to be the System Manager responsible for making decisions on denials pursuant to 43 CFR 2.61 and 2.64 and amendment requests pursuant to 43 CFR 2.72. The District is authorized to grant requests by individuals for access to their own records.

(e) The District shall forward promptly to the System Manager each proposed denial of access under 43 CFR 2.64 and each request for amendment of records filed under 43 CFR 2.71; notify the requester accordingly of such referral; and provide the System Manager with information and records necessary to prepare an appropriate response to the requester. These requirements do not apply to individuals seeking access to their own certification and reporting forms filed with the District pursuant to 43 CFR 426.18 unless the requester elects to cite the Privacy Act as authority for the request.

PEST MANAGEMENT

34. The District shall effectively control undesirable plants and animals, as defined by the Contracting Officer, on Federal project lands, project waters, and project works for which the District has operation and maintenance responsibility. Programs for the control of these undesirable plants and animals on Federal project lands, project waters, and project works for which the District has operation and maintenance responsibility will incorporate Integrated Pest Management (IPM) concepts and practices. IPM refers to a systematic and environmentally compatible program to maintain pest populations within economically and environmentally tolerable levels. In implementing an IPM program, the District will adhere to applicable Federal and State laws and regulations and Department of the Interior and Bureau of Reclamation policies, directives, guidelines, and manuals.

IN WITNESS WHEREOF, the parties hereto have signed their names the day and year first  
above written.

HERMISTON IRRIGATION DISTRICT

(DISTRICT SEAL)

By Charles E. Miller  
Chairman  
Board of Directors

ATTEST:

Cornelia Randal  
Secretary


UNITED STATES OF AMERICA

By J. William McDonald  
Regional Director  
Pacific Northwest Region  
Bureau of Reclamation  
1150 N. Curtis Road, Suite 100  
Boise ID 83706-1234

STATE OF OREGON )  
County of Umatilla ) : ss

On this 14<sup>th</sup> day of August, 2003, before me, a notary public, personally appeared Charles E. Miller to me known to be the official of the Hermiston Irrigation District that executed the within and foregoing instrument and acknowledged said instrument to be the free and voluntary act and deed of said Hermiston Irrigation District, for the uses and purposes therein mentioned, and on oath stated that he was authorized to execute said instrument.

IN WITNESS WHEREOF, I have hereunto set my hand and affixed my official seal as of the day and year first above written.



(SEAL)


Charles L. Wilcox  
Notary Public in and for the  
State of Oregon  
Residing at: Hermiston Or.  
My commission expires: Sept 24, 2006

\*\*\*\*\*

STATE OF IDAHO )  
County of Ada) : ss

On this 27 day of June, 2003, personally appeared before me J. William Mc Donald, to me known to be the official of the United States of America that executed the within and foregoing instrument and acknowledged said instrument to be the free and voluntary act and deed of said United States, for the uses and purposes therein mentioned, and on oath stated that he was authorized to execute said instrument.

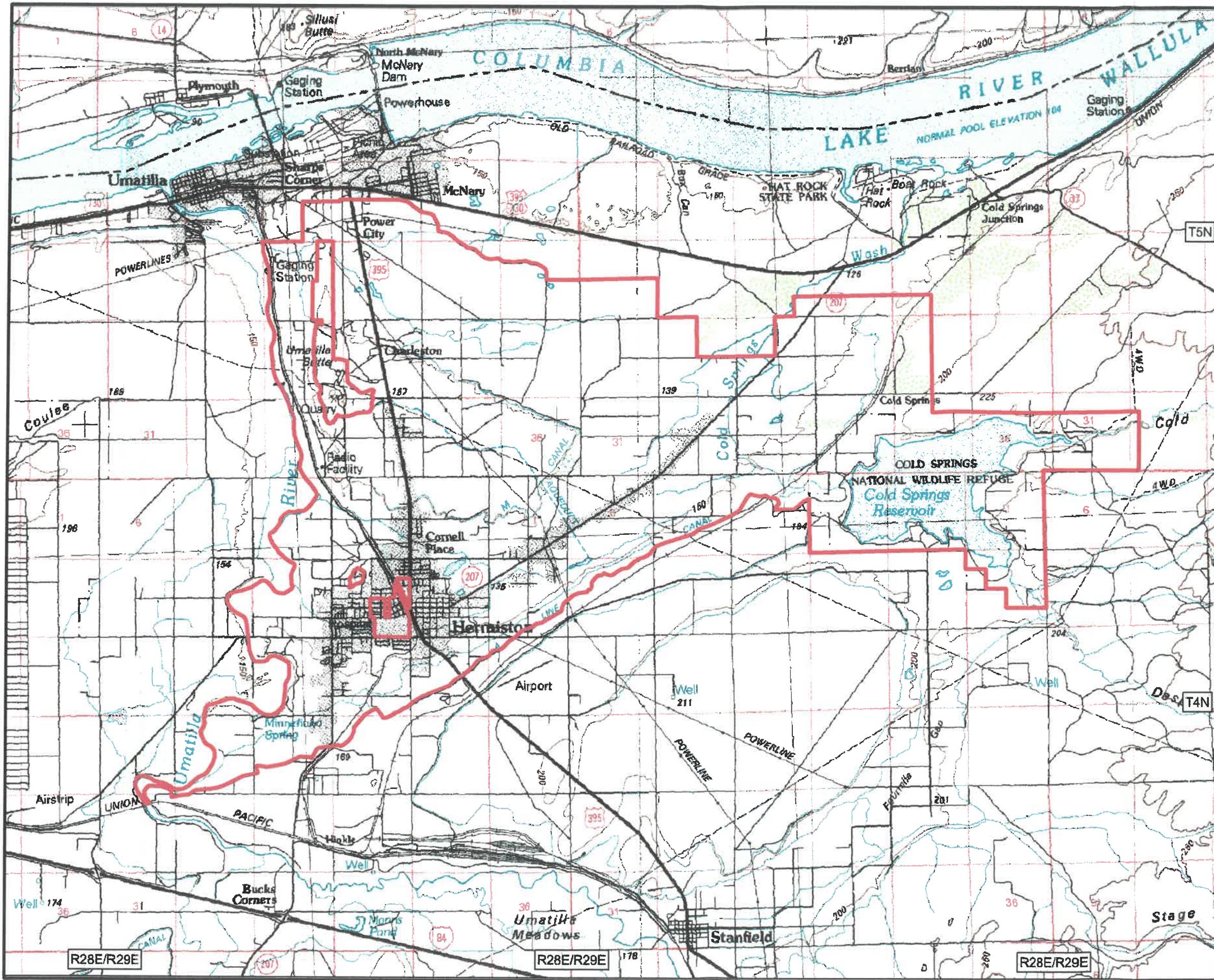
IN WITNESS WHEREOF, I have hereunto set my hand and affixed my official seal as of the day and year first above written.



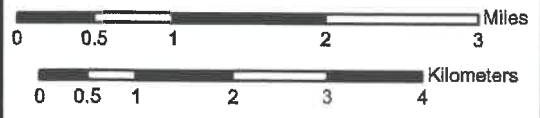
(SEAL)

Diana L. Jacobs  
Notary Public in and for the  
State of Idaho  
Residing at: Boise  
My commission expires: 5-23-06

Hermiston Irrigation District  
 Federally Recognized District Boundaries  
 (Based on a 1955 Reclamation Maps)

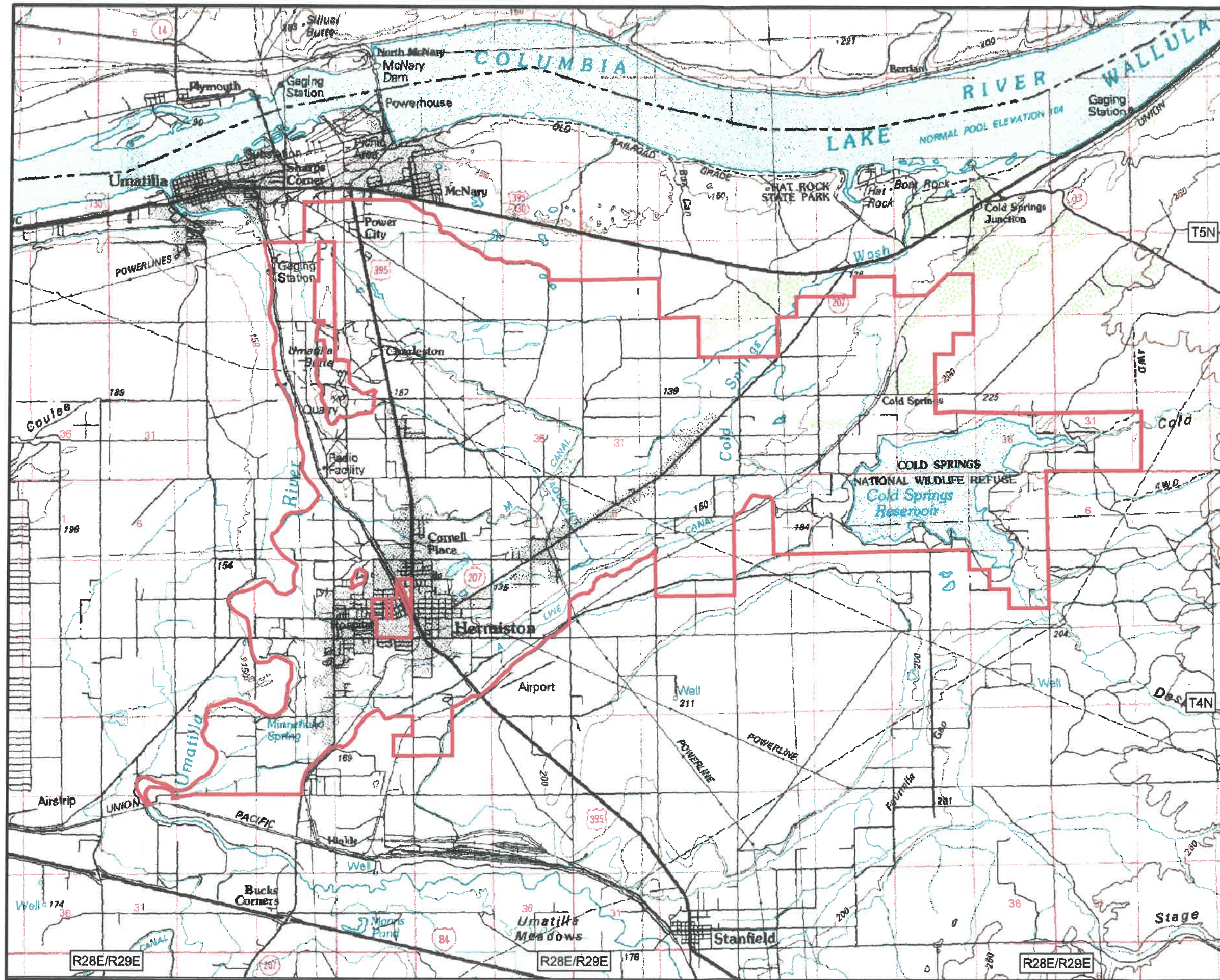


**Legend**  
 Hermiston Irrigation District (Based on 1955 Maps)




The USDI Bureau of Reclamation (Reclamation) provides spatial data "as-is" without warranty of any kind, expressed or implied, including but not limited to, any warranties of fitness for a particular purpose. The burden for determining fitness for use lies entirely with the user. In no event will the producers of Reclamation spatial data be liable for any damages arising from the use of, or the inability to use, these data. Reclamation liability is limited to providing a replacement copy for requested data sets that are not readable upon receipt. The user assumes all responsibility for spatial and attribute accuracy, completeness, validity and appropriateness with regard to the suitability of these spatial data for any specific use or application, and such use or application is at the user's own risk. Spatial data provided by the Reclamation are public domain, and the recipient may not assert any proprietary rights therein nor represent data sets as other than government-produced data.

Hermiston Irrigation District  
 Federally Recognized Adjustment  
 District Boundaries (2003)

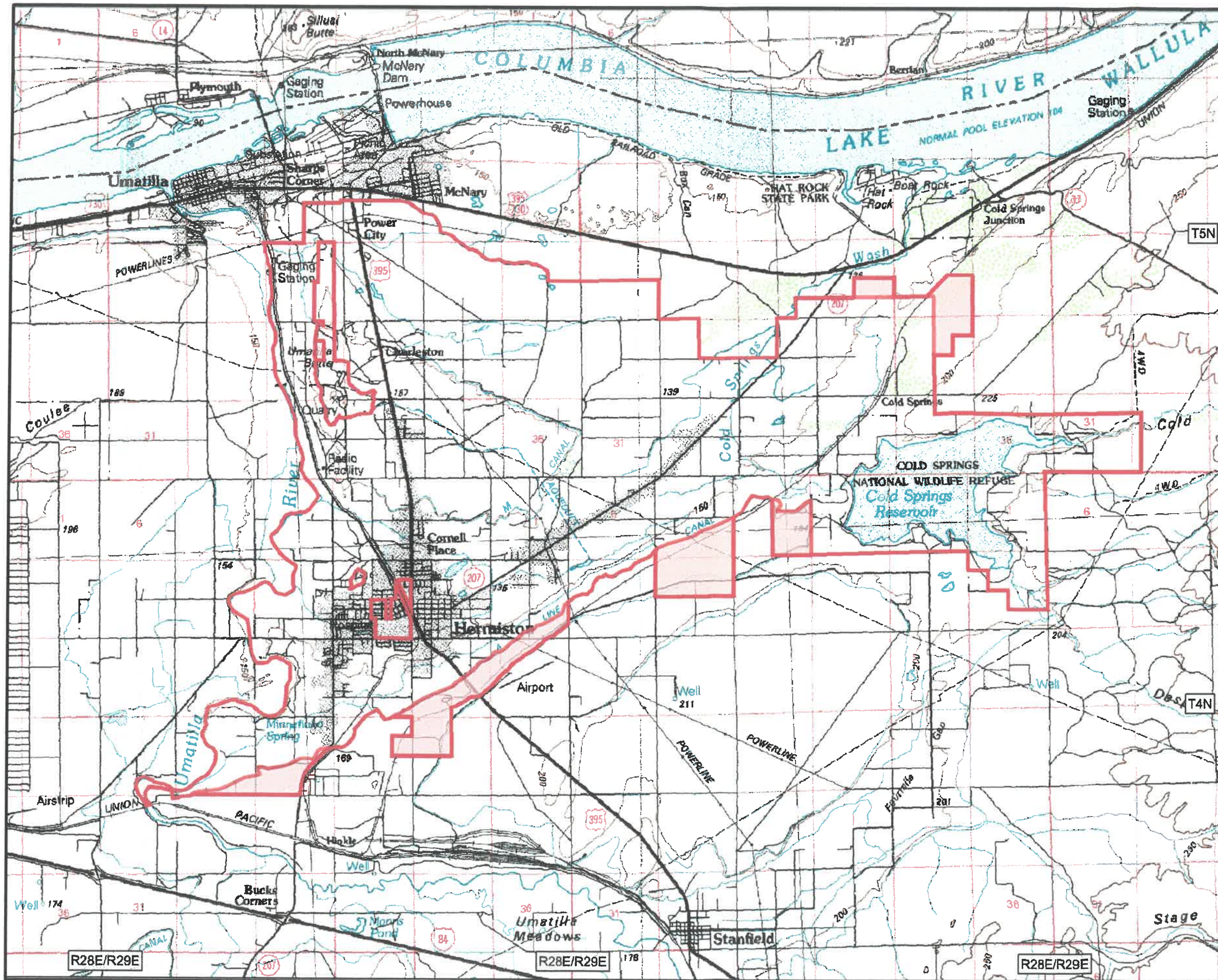


**Legend**

 Hermiston Irrigation District



The USCI Bureau of Reclamation (Reclamation) provides spatial data "as-is" without warranty of any kind, expressed or implied, including but not limited to, any warranties of fitness for a particular purpose. The burden for determining fitness for use lies entirely with the user. In no event will the producers of Reclamation spatial data be liable for any damages arising from the use of, or the inability to use, these data. Reclamation liability is limited to providing a replacement copy for requested data sets that are not readable upon receipt. The user assumes all responsibility for spatial and attribute accuracy, completeness, validity and appropriateness with regard to the suitability of these spatial data for any specific use or application, and such use or application is at the user's own risk. Spatial data provided by the Reclamation are public domain, and the recipient may not assert any proprietary rights thereto nor represent data sets as other than government-produced data.



Hermiston Irrigation District  
Included Lands

List of Eligible Acres \*\*

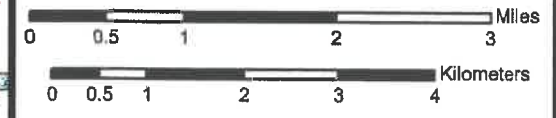
T4N R28E S12	39.5
T4N R28E S13	68.5
T4N R28E S14	26.2
T4N R28E S15	0.5
T4N R28E S20	38.6
T4N R28E S21	124.4
T4N R28E S22	20.0
T4N R28E S23	139.8
T4N R29E S04	145.2
T4N R29E S05	157.9
T4N R29E S08	167.9
T5N R28E S28	4.7
T5N R29E S22	26.8
T5N R29E S23	56.0
T5N R29E S26	60.0

\*\* Detailed locations can be found on OWRD water rights maps on file at OWRD, BOR and Hermiston I. D.



**Legend**

- Hermiston Irrigation District
- Hermiston Irrigation District (Included Lands)



The USDI Bureau of Reclamation (Reclamation) provides spatial data "as-is" without warranty of any kind, expressed or implied, including but not limited to, any warranties of fitness for a particular purpose. The burden for determining fitness for use lies entirely with the user. In no event will the producers of Reclamation spatial data be liable for any damages arising from the use of, or the inability to use, these data. Reclamation liability is limited to providing a replacement copy for requested data sets that are not readable upon receipt. The user assumes all responsibility for spatial and attribute accuracy, completeness, validity and appropriateness with regard to the suitability of these spatial data for any specific use or application, and such use or application is at the user's own risk. Spatial data provided by the Reclamation are public domain, and the recipient may not assert any proprietary rights thereto nor represent data sets as other than government-produced data.