





Oregon Statewide Imagery Program (OSIP) - Oregon Imagery Framework Implementation Team

Legend

-  Area of Proposed Annexation
-  Property Line
-  Urban Growth Boundary
-  City Limits

