



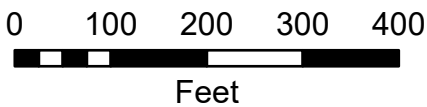




-  Area of Proposed Conditional Use Permit
-  Property Line
-  City Limits
-  Urban Growth Boundary



Oregon Statewide Imagery Program (OSIP) - Oregon Imagery Framework Implementation Team