





-  Area of Proposed Conditional Use Permit
-  Property Line
-  City Limits
-  Urban Growth Boundary

