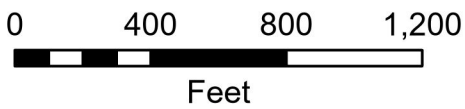








Oregon Statewide Imagery Program (OSIP) - Oregon Imagery Framework Implementation Team



Legend

-  Area of Proposed Subdivision
-  Property Line
-  City Limits
-  Urban Growth Boundary

