



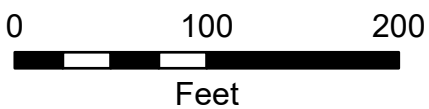






Legend

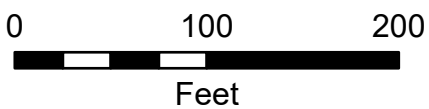
-  Area of Proposed Annexation
-  Property Line
-  Urban Growth Boundary
-  City Limits





Legend

-  Area of Proposed Annexation
-  Property Line
-  Urban Growth Boundary
-  City Limits



Oregon Statewide Imagery Program (OSIP) - Oregon Imagery Framework Implementation Team