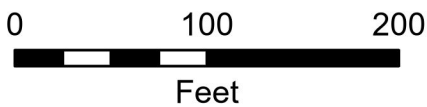






# Notice of Proposed Land Use Action



Oregon Statewide Imagery Program (OSIP) - Oregon Imagery Framework Implementation Team



## Legend

-  Property Line
-  City Limits
-  Urban Growth Boundary
-  Area of Proposed Annexation

