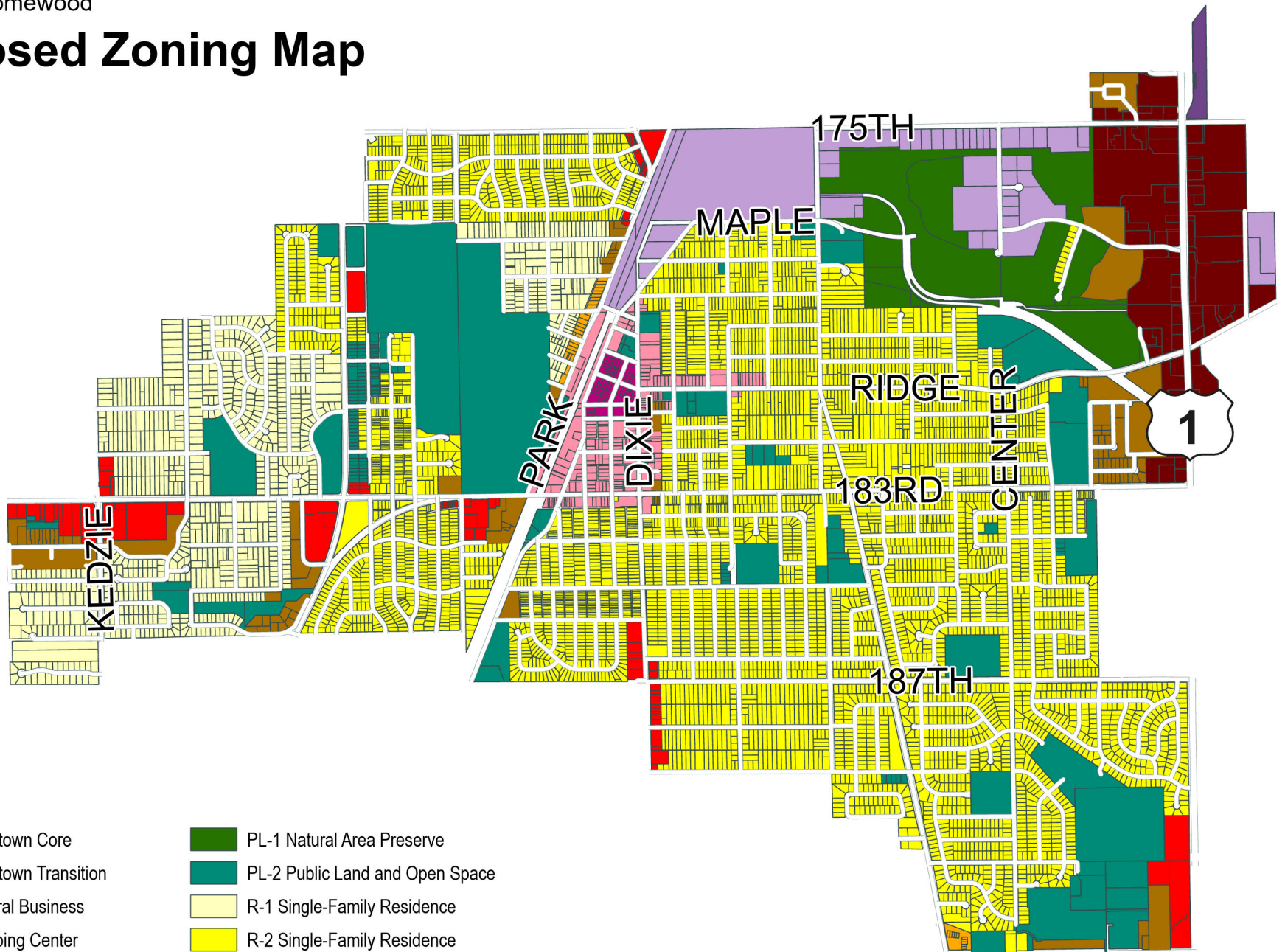












Proposed Zoning Map



- | | |
|--|---|
|  B-1 Downtown Core |  PL-1 Natural Area Preserve |
|  B-2 Downtown Transition |  PL-2 Public Land and Open Space |
|  B-3 General Business |  R-1 Single-Family Residence |
|  B-4 Shopping Center |  R-2 Single-Family Residence |
|  M-1 Limited Manufacturing |  R-3 Townhouse/Transition |
|  M-2 Heavy Manufacturing Legacy |  R-4 Multiple Family Residence |

