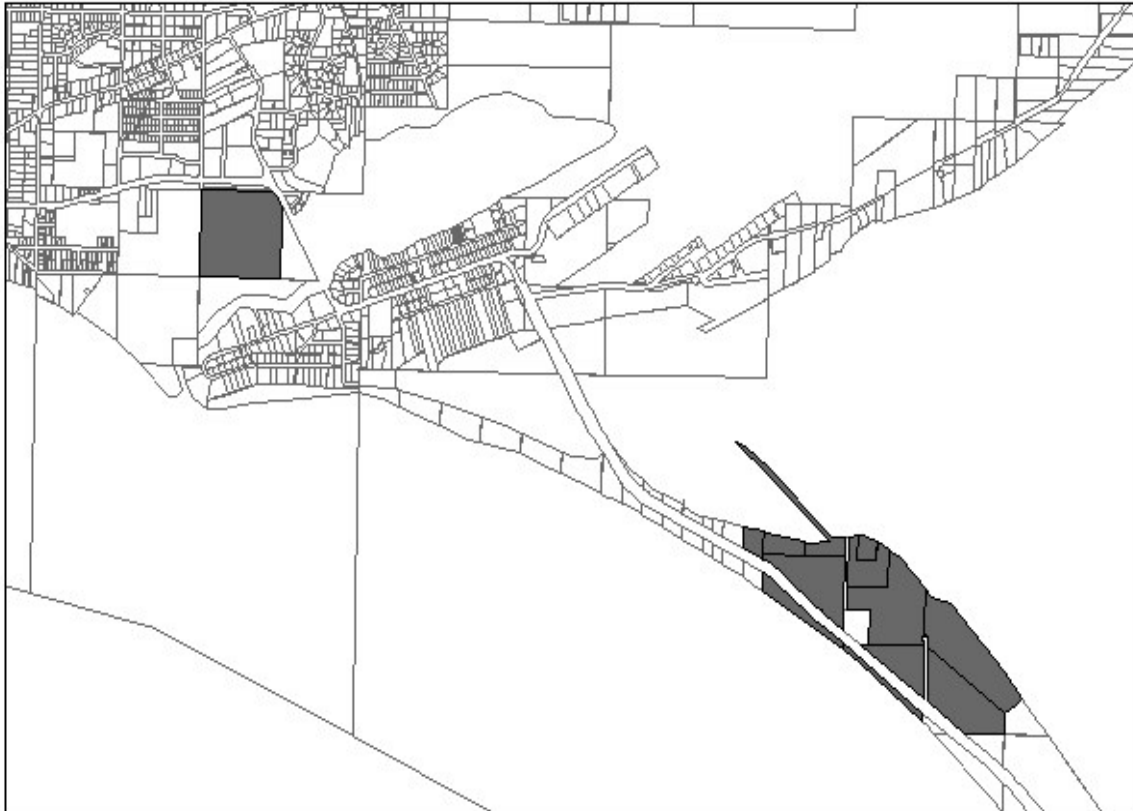


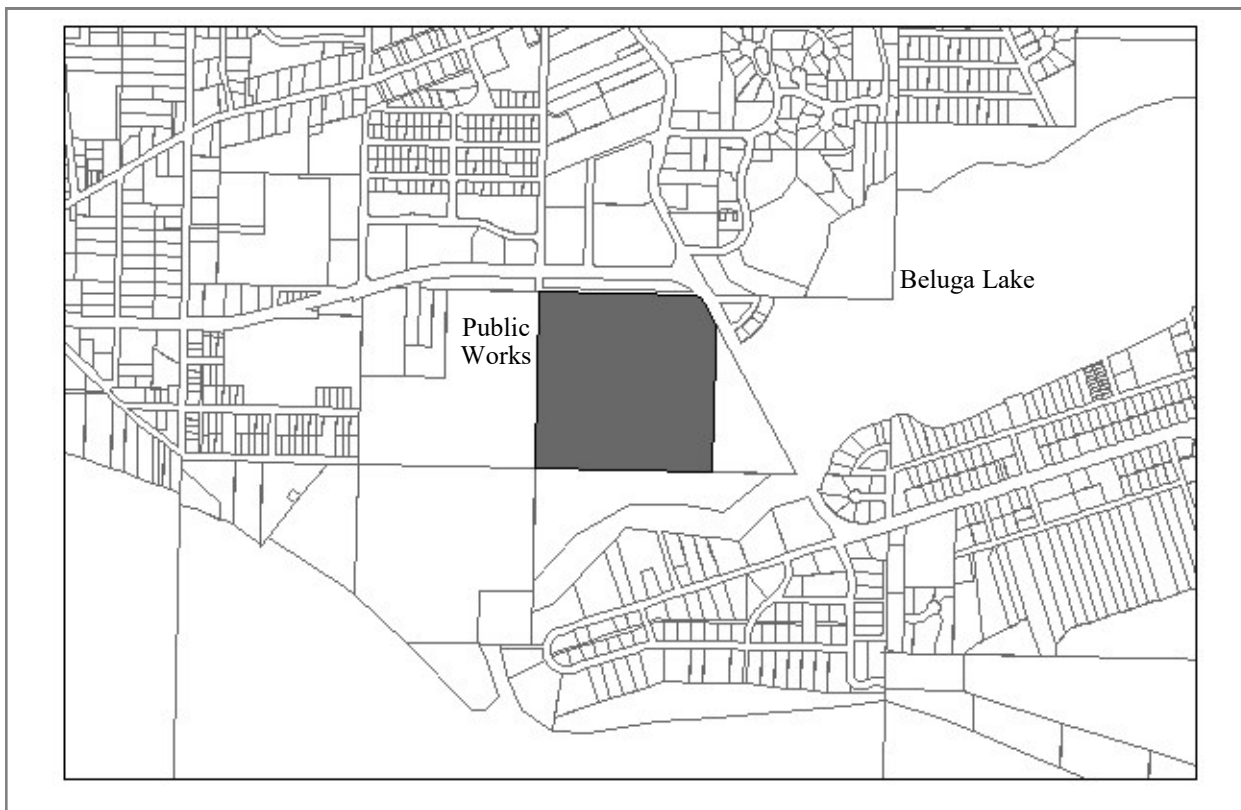
## Homer Conservation Easement Lands

Existing conservation lands in Homer were mainly acquired through Exxon Valdez Oil Spill funding. Generally there are very strict easements on these lands as they were purchased to protect habitat, particularly shorebird habitat in sensitive areas. A portion of Louie's Lagoon has a conservation easement held by the Kachemak Heritage Land Trust.

Total acreage: 172.34 acres.



This section updated 11/6/2019



**Designated Use:**  
**Acquisition History:** EVOS purchase and conservation easement.

<b>Area:</b> 39.24 acres	<b>Parcel Number:</b> 17714006
--------------------------	--------------------------------

**2019 Assessed Value:** \$13,900

**Legal Description:** HM T06S R13W S20 NW1/4 SE1/4 EXC HOMER BY PASS RD

<b>Zoning:</b> Conservation	<b>Wetlands:</b> Beluga Slough Estuary
-----------------------------	--

**Notes:**

- Conservation Easement document recorded in Book 0275, Page 243, Homer Recording District, 4/21/98.
- Parcel is within a FEMA-mapped floodplain.
- Resolution 15-064 supported the inclusion of this land in the Western Hemisphere Shorebird Reserve Network

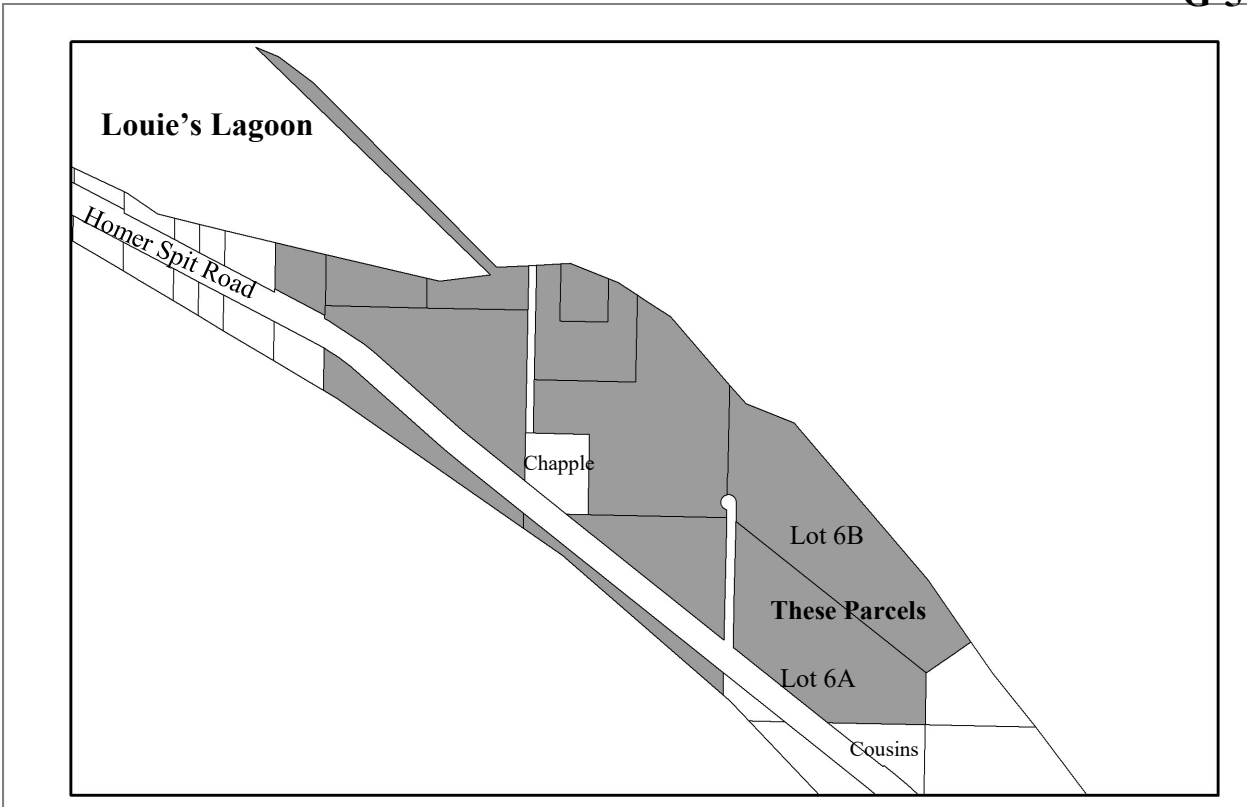
**Finance Dept. Code:** 392.0013



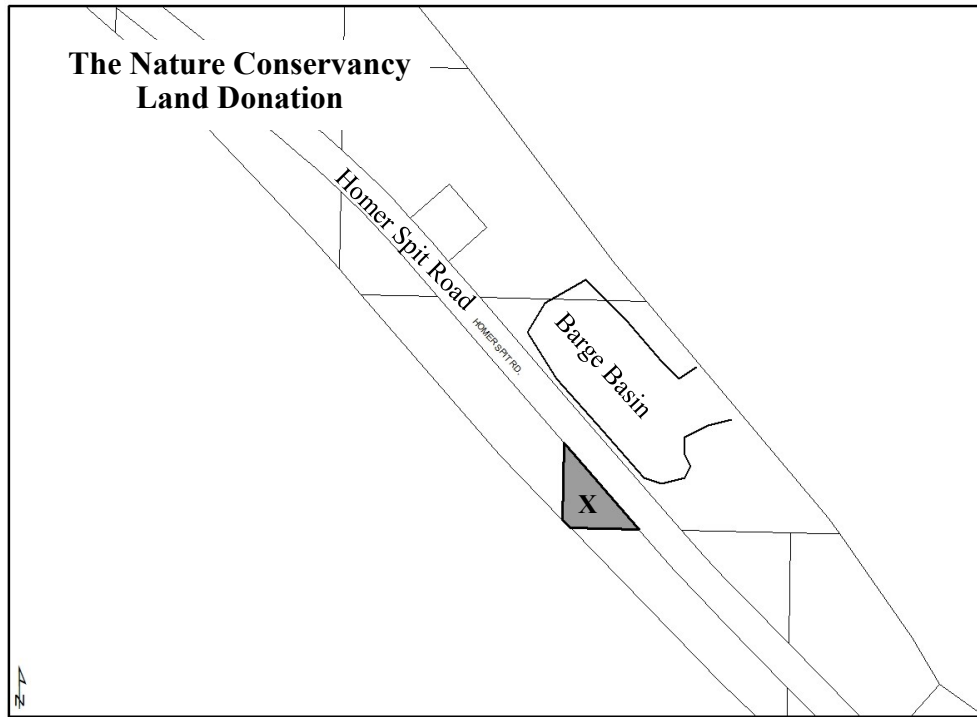
<b>Designated Use:</b>	
<b>Acquisition History:</b> EVOS purchase and conservation easement. Resolution 97-72 and 104.	
<b>Area:</b> Lot 7: 7.1 acres Lot 8: 3.94 acres Lot 9: 3.00 acres Lot 9 S of Road: 2.16 acres (no EVOS Conservation Easement)	<b>Parcel Number:</b> 181020 02, 01, 18101023, 24
<b>2019 Assessed Value:</b> Lot 7: \$5,200 Lot 8: \$94,600 Lot 9: \$160,500 Lot 9S: \$3,800	
<b>Legal Description:</b> HM T06S R13W S27 GOVT LOT 7 (east) and 8 (west) HM T06S R13W S28 THAT PORTION OF GOVT LOT 9 LYING NORTH OF HOMER SPIT RD	
<b>Zoning:</b> Conservation—lots 7 and 8 Open Space Recreation—Lot 9	<b>Environment:</b> State Critical Habitat Area below 17.4 ft . mean high tide line.
<b>Notes:</b>	
<ul style="list-style-type: none"> <li>• Conservation easement recorded in Book 0275, Page 229, Homer Recording District, 4/21/98.</li> <li>• Parcels are within a FEMA-mapped flood hazard area.</li> </ul>	
<b>Finance Dept. Code:</b>	



<b>Designated Use:</b>	
<b>Acquisition History:</b> EVOS purchase and conservation easement.	
<b>Area:</b> Total: 70.97 acres	<b>Parcel Number:</b> 18102 03, 04, 05, 06, 09, 10,14
<b>2017 Assessed Value:</b> Total: \$281,800	
<b>Legal Description:</b> T 6S R 13W SEC 27 SEWARD MERIDIAN HM:	
<ul style="list-style-type: none"> <li>• 0630660 WALTER DUFOUR SUB LOT 1, 0630060 WALTER DUFOUR SUB TRACT A</li> <li>• THAT PORTION OF GOVT LOT 3 LYING NORTH OF HOMER SPIT RD</li> <li>• THAT PORTION OF GOVT LOT 3 LYING SOUTH OF HOMER SPIT RD</li> <li>• THAT PORTION OF GOVT LOT 5 LYING NORTH OF HOMER SPIT RD</li> <li>• PORTION OF GOVT LOT 5 LYING SOUTH OF HOMER SPIT HWY</li> <li>• 0770055 WALTER DUFOUR SUB TRACT B TRACT B</li> </ul>	
<b>Zoning:</b> Conservation South side of lot 5 is zoned Marine Industrial, but development is restricted by the conservation easement.	<b>Environment:</b> State Critical Habitat Area below 17.4 ft. mean high tide line.
<b>Notes:</b>	
<ul style="list-style-type: none"> <li>• Conservation easement recorded in Book 0275, Page 222, Homer Recording District ,4/21/98.</li> <li>• Deeded to the City on same date, Book 0275, Page 236, HRD.</li> <li>• Parcels are within a FEMA-mapped flood hazard area.</li> </ul>	
<b>Finance Dept. Code:</b>	



<b>Designated Use:</b>	
<b>Acquisition History:</b> EVOS purchase and conservation easement.	
<b>Area:</b> Total: 45.47 acres	<b>Parcel Number:</b> 181-020 - 18, 19
<b>2019 Assessed Value:</b> Total: \$202,400	
<b>Legal Description:</b> HM2001008 T06S R13W S27 LOUIE'S LAGOON LOT 6-A HM2001008 T06S R13W S27 LOUIE'S LAGOON LOT 6-B	
<b>Zoning:</b> Conservation	<b>Environment:</b> State Critical Habitat Area below 17.4 ft. mean high tide line.
<b>Notes:</b> <ul style="list-style-type: none"> <li>• Conservation easement recorded in Book 0275, Page 229, Homer Recording District, 4/21/98. This easement covers former Lot 6. See plat 2001-008.</li> <li>• Conservation easement with Kachemak Heritage Land Trust on Lot 6B. Executed 10/4/02, document 2004-004843-0 HRD.</li> <li>• Parcels are within a FEMA-mapped flood hazard area.</li> </ul>	
<b>Finance Dept. Code:</b>	



<b>Designated Use:</b> Conservation	
<b>Acquisition History:</b> Land donation from The Nature Conservancy, Resolution 20-006	
<b>Area:</b> Total: 2.62 acres	<b>Parcel Number:</b> 18103007
<b>2019 Assessed Value:</b> \$56,500	
<b>Legal Description:</b> T 6S R 13W SEC 35 SEWARD MERIDIAN HM THAT PORTION OF GOVT LOT 3 LYING SOUTHWEST OF THE HOMER SPIT RD	
<b>Zoning:</b> Open Space Recreation	<b>Environment:</b> State Critical Habitat Area below 17.4 ft. mean high tide line.
<b>Notes:</b> <ul style="list-style-type: none"> <li>Property is bound by the original grant agreement terms between the US Fish and Wildlife Service and the Nature Conservancy under Agreement Number 98210-0-G70. The North American Conservation Fund funds used by The Nature Conservancy to purchase the property require the parcel to be held in perpetuity as conservation land.</li> <li>Parcel is within a FEMA-mapped flood hazard area.</li> </ul>	
<b>Finance Dept. Code:</b>	